

**Amended Acknowledgment and
Amended Notice of Acknowledgment
of Acceptance of R.S. 2477
Right-of-Way Grant**

Ent 235709 Bk 418 Pg 44
Date: 13-FEB-2008 2:22PM
Fee: None
Filed By: CP
BRUCE BROWN, Recorder
BEAVER COUNTY CORPORATION
For: GOVERNOR OF THE STATE OF UTAH

THE STATE OF UTAH

TO ALL WHOM THESE PRESENTS SHALL COME, Greeting:

Know ye, This is an Amended Acknowledgment and Amended Notice of Acknowledgment made under Utah Code Sections 72-5-309 through 310 inclusive, that the grant of the United States of America of “the right of way for the construction of highways over public lands, not reserved for public uses” under United States Revised Statutes 2477 (43 U.S.C. Section 932 (repealed October 21, 1976, with proviso recognizing the validity of rights-of-way already established)) was accepted for and on behalf of the State of Utah and its political subdivision Beaver County as it pertains to the highway located in Beaver County known as PIOCHE ROAD; County Road Number: B-11; State Geographic Information Database (SGID) Road Identification Number: RD010016. Total road length is 15.94 miles more or less.

This Amended Acknowledgment and Amended Notice of Acknowledgment supersedes the information contained in the Acknowledgment recorded at Ent 232867, Bk 408, Beg Pg 750.

The reason for this Amended Acknowledgment and Amended Notice of Acknowledgment includes, but is not limited to, the fact that the road was constructed, mechanically, or by continuous use as a public highway for a period of at least ten years, over public lands not reserved for public uses, prior to the earlier of (a) the October 21, 1976 repeal of R.S. 2477 or (b) the date the servient estate was reserved for public uses.

This Amended Acknowledgment and Amended Notice of Acknowledgment applies only to the segments of the road that traverse land owned by the Bureau of Land Management, United States Department of the Interior, and does not apply to segments of the road that traverse land owned by any other person or entity. The State of Utah and its political subdivisions reserve the right to make further acknowledgments and notices of acknowledgment with regard to road segments that traverse land owned by other entities, including the United States of America, through one or more of its agencies.

A printed copy of a map showing the location of the road in said county is appended hereto as “Attachment 1,” a printed copy of representative photos of the road is appended hereto as “Attachment 2,” a printed copy of a description of the beginning and ending points of the entire road together with a list of Townships, Ranges and Sections that may be traversed by the road in said county is appended hereto as “Attachment 3,” and a printed copy of the Road Centerline Description Cover Page(s) is appended hereto as “Attachment 4.” The Appendices listed in “Attachment 4” that contain the actual road centerline descriptions are incorporated herein by reference.

A printed copy of this Amended Acknowledgment and Amended Notice of Acknowledgment, together with its Attachments and Appendices, may be viewed and/or obtained at the office of the Utah State Archives.

An electronic copy of this Amended Acknowledgment and Amended Notice of Acknowledgment, together with its Attachments and Appendices, may be viewed and/or downloaded as read-only PDF (Portable Document Format) files via the Internet at <http://recorded2477roads.utah.gov>.

The owner of the servient estate in the land underlying the road-segments subject to this Amended Acknowledgment and Amended Notice is believed to be the United States of America through one or more of its agencies. Any of such agencies or any other person with a servient ownership claim or a competing dominant estate right-of-way ownership claim, may file a petition in the State District Court for Salt Lake County for a decision regarding the correctness of this Amended Acknowledgment. A claimant shall file a petition within sixty (60) days after receipt of this Notice.

In Witness Whereof, I, John Harja, the official designee of the Governor of the State of Utah, in conformity to the laws of the State (Utah Code Sections 72-5-308 through 310 inclusive), have caused this Amended Acknowledgment and Amended Notice of Acknowledgment to be made.

Signed by my hand in Salt Lake City, Utah, the 11th day of JANUARY, 2008.

By the Governor's Designee




John Harja


CERTIFICATION

State of Utah)
 : ss
County of Salt Lake)

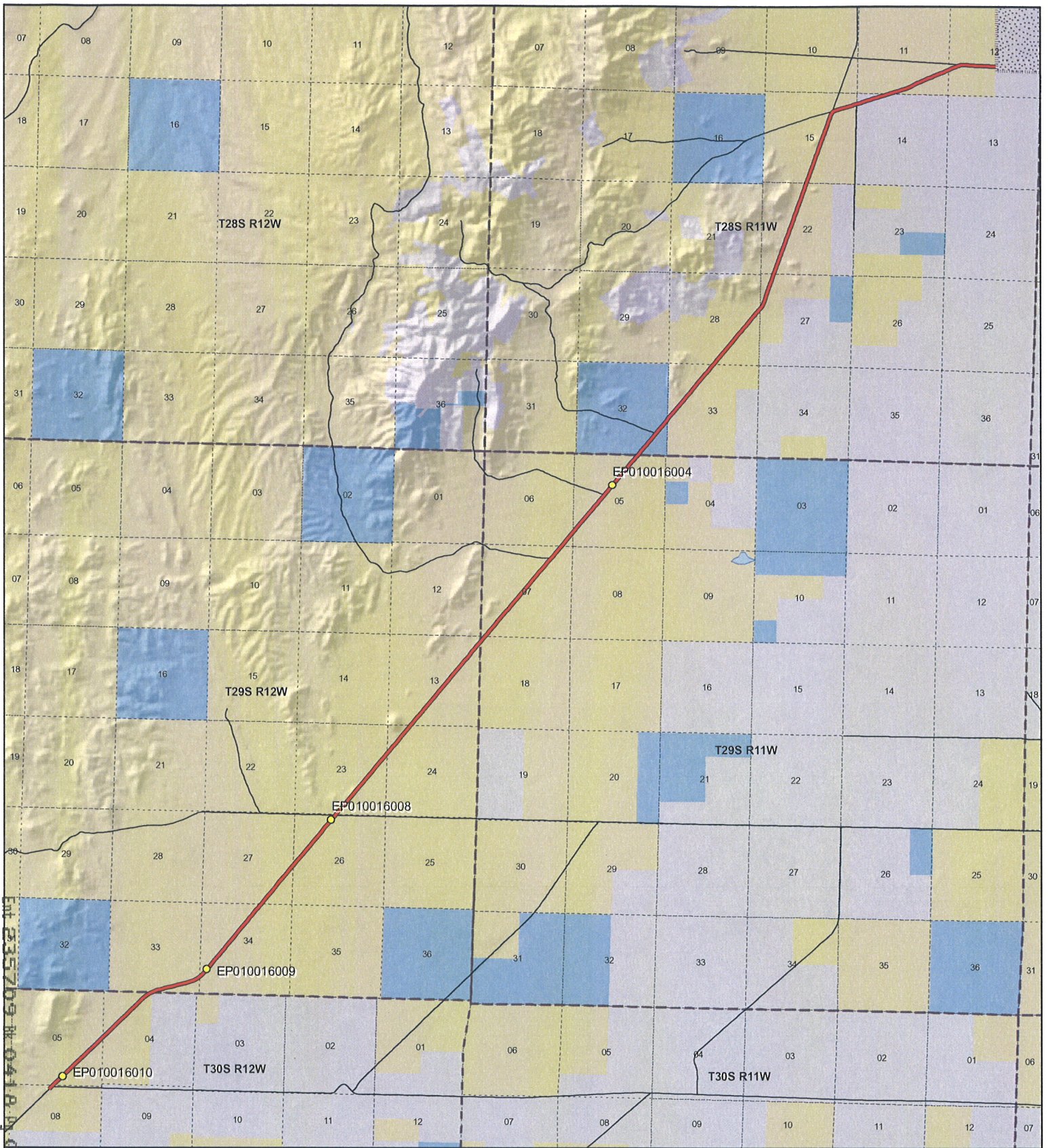
I hereby certify that the signer of the foregoing document, John Harja, is personally known by me, has made a voluntary signature and taken an oath stating that he is the official designee of the Governor of the State of Utah and is authorized to sign this document on the Governor's behalf pursuant to Utah Code Section 72-5-309. He further vouched that, based upon information and belief, the facts alleged therein are true.

Dated this 11th day of January, 2008.





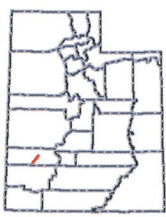
Notary Public



Ent 235709 R 0418 N 0046



1:90,542
1 inch equals 1.4 miles



PIOCHE ROAD - Beaver County
SGID RD_ID RD010016

Land Ownership Categories

- | | |
|----------------------------|------------------------------|
| BLM | Wilderness |
| Private | UDWR Wildlife Reserve |
| SITLA, State Trust Land | DOD, Military |
| USFS, National Forest | State Sovereign Land |
| State Parks and Recreation | National Recreation Area |
| Tribal, Indian Reservation | USFWS, Natl. Wildlife Refuge |
| NPS, National Park | |

Transportation Network

- | |
|---------------------------------------------------------|
| PIOCHE ROAD |
| Title V: Issued Or Under Consideration By BLM Or County |
| Other Roads |
| Photo Event Point |
| Section = 1 Mile |


Map prepared by the State of Utah
Automated Geographic Reference Center
Room 5130 State Office Building
Salt Lake City, Utah 84114
May 15, 2007



Attachment 2



EP010016004



EP010016008



EP010016009



EP010016010

EP000000000

EP000000000

PIOCHE ROAD - Beaver County
SGID RD_ID RD010016

Map prepared by the State of Utah
Automated Geographic Reference Center
Room 5130 State Office Building
Salt Lake City, Utah 84114
April 17, 2007



Attachment 3

Beginning & Ending Points and Township, Range, and Section References For:

Popular Name: PIOCHE ROAD

County: Beaver

County Road Number: B-11

State Geographic Information Database (SGID) Road Identification Number: RD010016.

Total Road Length: 15.94 miles more or less.

Beginning at a point on the road centerline located at 38 degrees 13 minutes 14.19 seconds North Latitude and -113 degrees 13 minutes 29.44 seconds West Longitude, which can be converted to mapping accuracy State Plane Utah South Zone NAD 83 feet coordinates of X = 1,144,910.0 feet and Y = 10,412,900.5 feet based on the US Survey Foot conversion.

Ending at a point on the road centerline located at 38 degrees 23 minutes 14.75 seconds North Latitude and -113 degrees 02 minutes 15.48 seconds West Longitude, which can be converted to mapping accuracy State Plane Utah South Zone NAD 83 feet coordinates of X = 1,199,684.6 feet and Y = 10,472,707.6 feet based on the US Survey Foot conversion.

This road may traverse:

Township 28 South Range 11 West, Section(s) 11,12,14,15,22,27,28,32,33, Salt Lake Base & Meridian

Township 29 South Range 11 West, Section(s) 5,6,7,18, Salt Lake Base & Meridian

Township 29 South Range 12 West, Section(s) 13,23,24,26,27,33,34, Salt Lake Base & Meridian

Township 30 South Range 12 West, Section(s) 4,5,8, Salt Lake Base & Meridian

See Attachment 1 above for a cartographic depiction of the course of this road.

Attachment 4
Road Centerline Description Cover Page(s)

Popular Name: PIOCHE ROAD

County: Beaver

County Road Number: B-11

State Geographic Information Database (SGID) Road Identification Number: RD010016.

Total Road Length: 15.94 miles more or less.

Centerline Descriptions Of Road-Segments That Cross Over Federally Owned Land, Derived From Global Positioning System Data And Cross-checked against USGS Digital Orthophoto Quadrangles Compiled By The Utah Automated Geographic Reference Center And Entered Into The State Geographic Information Database (SGID).

Road-Segments Listed by SGID Road Identification Number (RD_ID)	Road-Segment Numbers	Believed Ownership Of Servient Estate	Approximate Segment Length	See Attached Appendix
RD010016	001	BLM	1.54 Miles	A
RD010016	002	PVT	0 Miles	(not shown)
RD010016	003	BLM	8.08 Miles	B
RD010016	004	ST	0.51 Miles	(not shown)
RD010016	005	BLM	4.19 Miles	C
RD010016	006	PVT	0.36 Miles	(not shown)
RD010016	007	BLM	1.24 Miles	D
RD010016	008	PVT	0 Miles	(not shown)
		Total Road Length	15.94	

* Indicates that a Title V permit will be requested, is in process, or has been issued.

† Indicates that road-segments crossing Forest Service land are under consideration by the state and county as of the date of this Amended Acknowledgment and Amended Notice of Acknowledgment.

Appendix A to Attachment 4

Popular Name: PIOCHE ROAD

County: Beaver

County Road Number: B-11

State Geographic Information Database (SGID) Road Identification Number: RD010016.

Road-Segment Number: 001

Road-Segment Length: 1.54 miles more or less.

Believed owner of the land underlying this road-segment is: Bureau of Land Management.

The following description is based upon the geographic coordinate system using the NAD83 Datum. The source is GPS mapping grade data as indicated in the metadata and/or the transportation data model of the State of Utah Geographic Information Database (SGID).

The road-segment itself is the monument that is identified by its physical presence on the land. The location of said physical presence is closely approximated by mapping grade Global Positioning System (GPS) data. Said data are checked against the corresponding gray-scale 1-meter Digital Orthophoto Quadrangles published by the United States Geological Survey (USGS) to verify a reasonable degree of accuracy. In circumstances where accurate satellite signal acquisition is not possible, such as deep, narrow canyons or under a canopy of dense foliage, or where very sharp curves in the road make accuracy questionable, such portions of the road were digitized from the corresponding gray-scale 1-meter Digital Orthophoto Quadrangles published by the United States Geological Survey (USGS).

This road-segment may traverse:

Township 30 South Range 12 West, Section(s) 4,5,8, Salt Lake Base & Meridian

The following description closely approximates the location of the centerline of the physical monument (PIOCHE ROAD)-- Segment 001 based on mapping grade Global Positioning System (GPS) data as defined above:

Beginning at a point on the road center line located at 38 degrees 13 minutes 14.19 seconds North Latitude and -113 degrees 13 minutes 29.44 seconds West Longitude, which can be converted to mapping accuracy State Plane Utah South Zone NAD 83 feet coordinates of X = 1,144,910.0 feet and Y = 10,412,900.5 feet; thence the following courses along the said road center line:

thence North 45 Degrees 00 Minutes 59 Seconds East	276.3 feet
thence North 45 Degrees 07 Minutes 26 Seconds East	29.9 feet
thence North 45 Degrees 19 Minutes 51 Seconds East	40.8 feet
thence North 45 Degrees 02 Minutes 39 Seconds East	291.8 feet
thence North 45 Degrees 15 Minutes 52 Seconds East	363.7 feet
thence North 45 Degrees 27 Minutes 02 Seconds East	362.1 feet
thence North 45 Degrees 20 Minutes 48 Seconds East	358.7 feet
thence North 45 Degrees 09 Minutes 38 Seconds East	359.3 feet
thence North 45 Degrees 13 Minutes 46 Seconds East	362.6 feet
thence North 45 Degrees 22 Minutes 02 Seconds East	367.2 feet
thence North 45 Degrees 18 Minutes 41 Seconds East	378.6 feet

thence North 45 Degrees 16 Minutes 23 Seconds East 380.7 feet
thence North 45 Degrees 20 Minutes 46 Seconds East 378.8 feet
thence North 45 Degrees 25 Minutes 25 Seconds East 375.1 feet
thence North 45 Degrees 28 Minutes 24 Seconds East 368.4 feet
thence North 45 Degrees 42 Minutes 09 Seconds East 363.8 feet
thence North 44 Degrees 58 Minutes 09 Seconds East 367 feet
thence North 45 Degrees 19 Minutes 32 Seconds East 370.3 feet
thence North 45 Degrees 06 Minutes 41 Seconds East 369.3 feet
thence North 45 Degrees 20 Minutes 26 Seconds East 361.9 feet
thence North 45 Degrees 26 Minutes 47 Seconds East 346.6 feet
thence North 45 Degrees 00 Minutes 25 Seconds East 324.8 feet
thence North 45 Degrees 10 Minutes 12 Seconds East 298.1 feet
thence North 49 Degrees 09 Minutes 43 Seconds East 267.1 feet
thence North 56 Degrees 43 Minutes 36 Seconds East 254.5 feet
thence North 63 Degrees 14 Minutes 18 Seconds East 135.6 feet more or less to **the ending**

point at: 38 degrees 14 minutes 11.09 seconds North Latitude and -113 degrees 12 minutes 17.28 seconds West Longitude, which can be converted to mapping accuracy State Plane Utah South Zone NAD 83 feet coordinates of X = 1,150,772.3 feet and Y = 10,418,550.0 feet.

Appendix B to Attachment 4

Popular Name: PIOCHE ROAD

County: Beaver

County Road Number: B-11

State Geographic Information Database (SGID) Road Identification Number: RD010016.

Road-Segment Number: 003

Road-Segment Length: 8.08 miles more or less.

Believed owner of the land underlying this road-segment is: Bureau of Land Management.

The following description is based upon the geographic coordinate system using the NAD83 Datum. The source is GPS mapping grade data as indicated in the metadata and/or the transportation data model of the State of Utah Geographic Information Database (SGID).

The road-segment itself is the monument that is identified by its physical presence on the land. The location of said physical presence is closely approximated by mapping grade Global Positioning System (GPS) data. Said data are checked against the corresponding gray-scale 1-meter Digital Orthophoto Quadrangles published by the United States Geological Survey (USGS) to verify a reasonable degree of accuracy. In circumstances where accurate satellite signal acquisition is not possible, such as deep, narrow canyons or under a canopy of dense foliage, or where very sharp curves in the road make accuracy questionable, such portions of the road were digitized from the corresponding gray-scale 1-meter Digital Orthophoto Quadrangles published by the United States Geological Survey (USGS).

This road-segment may traverse:

Township 29 South Range 11 West, Section(s) 5,6,7,18, Salt Lake Base & Meridian

Township 29 South Range 12 West, Section(s) 13,23,24,26,27,33,34, Salt Lake Base & Meridian

The following description closely approximates the location of the centerline of the physical monument (PIOCHE ROAD)-- Segment 003 based on mapping grade Global Positioning System (GPS) data as defined above:

Beginning at a point on the road center line located at 38 degrees 14 minutes 11.15 seconds North Latitude and -113 degrees 12 minutes 17.13 seconds West Longitude, which can be converted to mapping accuracy State Plane Utah South Zone NAD 83 feet coordinates of X = 1,150,784.1 feet and Y = 10,418,556.0 feet; thence the following courses along the said road center line:

thence North 63 Degrees 06 Minutes 52 Seconds East	103.4 feet
thence North 70 Degrees 17 Minutes 51 Seconds East	251.1 feet
thence North 74 Degrees 42 Minutes 14 Seconds East	247.6 feet
thence North 75 Degrees 19 Minutes 29 Seconds East	243.5 feet
thence North 75 Degrees 39 Minutes 43 Seconds East	243.8 feet
thence North 75 Degrees 52 Minutes 57 Seconds East	247.6 feet
thence North 75 Degrees 20 Minutes 50 Seconds East	246.5 feet
thence North 75 Degrees 19 Minutes 23 Seconds East	242.1 feet
thence North 74 Degrees 49 Minutes 49 Seconds East	235.5 feet
thence North 74 Degrees 57 Minutes 21 Seconds East	238.8 feet

thence North 70 Degrees 03 Minutes 03 Seconds East 249 feet
thence North 61 Degrees 37 Minutes 11 Seconds East 258.7 feet
thence North 53 Degrees 02 Minutes 18 Seconds East 164.4 feet
thence North 53 Degrees 07 Minutes 21 Seconds East 120.1 feet
thence North 44 Degrees 19 Minutes 38 Seconds East 302 feet
thence North 40 Degrees 13 Minutes 59 Seconds East 299.2 feet
thence North 39 Degrees 27 Minutes 39 Seconds East 301 feet
thence North 39 Degrees 33 Minutes 50 Seconds East 304.4 feet
thence North 39 Degrees 29 Minutes 33 Seconds East 310.5 feet
thence North 39 Degrees 44 Minutes 39 Seconds East 315.5 feet
thence North 39 Degrees 18 Minutes 33 Seconds East 287.5 feet
thence North 41 Degrees 21 Minutes 41 Seconds East 32.1 feet
thence North 39 Degrees 24 Minutes 10 Seconds East 322.9 feet
thence North 39 Degrees 19 Minutes 53 Seconds East 313.6 feet
thence North 39 Degrees 41 Minutes 20 Seconds East 306.7 feet
thence North 39 Degrees 36 Minutes 20 Seconds East 299 feet
thence North 39 Degrees 32 Minutes 11 Seconds East 279.5 feet
thence North 39 Degrees 41 Minutes 29 Seconds East 256.1 feet
thence North 39 Degrees 17 Minutes 31 Seconds East 237.2 feet
thence North 39 Degrees 36 Minutes 13 Seconds East 222.9 feet
thence North 39 Degrees 31 Minutes 08 Seconds East 211.5 feet
thence North 39 Degrees 34 Minutes 41 Seconds East 206.1 feet
thence North 39 Degrees 39 Minutes 24 Seconds East 196.1 feet
thence North 39 Degrees 23 Minutes 21 Seconds East 176.1 feet
thence North 39 Degrees 43 Minutes 02 Seconds East 144.8 feet
thence North 39 Degrees 49 Minutes 41 Seconds East 63.1 feet
thence North 39 Degrees 35 Minutes 13 Seconds East 47 feet
thence North 39 Degrees 42 Minutes 47 Seconds East 600.3 feet
thence North 39 Degrees 45 Minutes 23 Seconds East 256.8 feet
thence North 39 Degrees 44 Minutes 19 Seconds East 255.9 feet
thence North 39 Degrees 34 Minutes 20 Seconds East 247.6 feet
thence North 39 Degrees 45 Minutes 28 Seconds East 238 feet
thence North 39 Degrees 41 Minutes 34 Seconds East 138.8 feet
thence North 39 Degrees 45 Minutes 52 Seconds East 636.3 feet
thence North 39 Degrees 40 Minutes 08 Seconds East 300.2 feet
thence North 39 Degrees 36 Minutes 31 Seconds East 252 feet
thence North 39 Degrees 38 Minutes 43 Seconds East 44.9 feet
thence North 39 Degrees 21 Minutes 10 Seconds East 292.4 feet
thence North 39 Degrees 49 Minutes 16 Seconds East 293.1 feet
thence North 39 Degrees 20 Minutes 23 Seconds East 299.2 feet
thence North 39 Degrees 24 Minutes 40 Seconds East 295.6 feet
thence North 39 Degrees 49 Minutes 27 Seconds East 290.5 feet
thence North 39 Degrees 50 Minutes 52 Seconds East 278.2 feet
thence North 39 Degrees 46 Minutes 08 Seconds East 279.2 feet
thence North 39 Degrees 42 Minutes 48 Seconds East 273.4 feet
thence North 39 Degrees 25 Minutes 18 Seconds East 268.4 feet
thence North 39 Degrees 45 Minutes 12 Seconds East 259.4 feet
thence North 39 Degrees 23 Minutes 23 Seconds East 254.2 feet
thence North 39 Degrees 27 Minutes 17 Seconds East 244.6 feet

thence North 39 Degrees 55 Minutes 30 Seconds East 223.9 feet
 thence North 39 Degrees 52 Minutes 29 Seconds East 191.1 feet
 thence North 39 Degrees 54 Minutes 54 Seconds East 22.3 feet
 thence North 39 Degrees 43 Minutes 13 Seconds East 51 feet
 thence North 39 Degrees 29 Minutes 04 Seconds East 181.9 feet
 thence North 39 Degrees 49 Minutes 12 Seconds East 243.8 feet
 thence North 39 Degrees 15 Minutes 13 Seconds East 250.3 feet
 thence North 39 Degrees 55 Minutes 41 Seconds East 254.9 feet
 thence North 40 Degrees 11 Minutes 31 Seconds East 255 feet
 thence North 39 Degrees 57 Minutes 41 Seconds East 262.3 feet
 thence North 39 Degrees 14 Minutes 55 Seconds East 306.4 feet
 thence North 39 Degrees 14 Minutes 44 Seconds East 343 feet
 thence North 39 Degrees 50 Minutes 38 Seconds East 341.3 feet
 thence North 39 Degrees 35 Minutes 34 Seconds East 332.3 feet
 thence North 39 Degrees 47 Minutes 24 Seconds East 291.3 feet
 thence North 39 Degrees 34 Minutes 39 Seconds East 232.2 feet
 thence North 39 Degrees 38 Minutes 46 Seconds East 193.1 feet
 thence North 39 Degrees 55 Minutes 23 Seconds East 137.1 feet
 thence North 40 Degrees 10 Minutes 25 Seconds East 38.4 feet
 thence North 39 Degrees 57 Minutes 26 Seconds East 183.2 feet
 thence North 39 Degrees 46 Minutes 09 Seconds East 219.6 feet
 thence North 39 Degrees 48 Minutes 38 Seconds East 243.3 feet
 thence North 39 Degrees 30 Minutes 09 Seconds East 262.3 feet
 thence North 39 Degrees 24 Minutes 17 Seconds East 60.6 feet
 thence North 39 Degrees 21 Minutes 35 Seconds East 212.7 feet
 thence North 39 Degrees 58 Minutes 59 Seconds East 274.9 feet
 thence North 39 Degrees 41 Minutes 55 Seconds East 280.6 feet
 thence North 39 Degrees 59 Minutes 12 Seconds East 292.1 feet
 thence North 39 Degrees 52 Minutes 08 Seconds East 287.7 feet
 thence North 39 Degrees 36 Minutes 00 Seconds East 269.9 feet
 thence North 39 Degrees 27 Minutes 50 Seconds East 239.9 feet
 thence North 39 Degrees 50 Minutes 49 Seconds East 179 feet
 thence North 39 Degrees 49 Minutes 12 Seconds East 93.1 feet
 thence North 39 Degrees 28 Minutes 10 Seconds East 166.1 feet
 thence North 39 Degrees 33 Minutes 28 Seconds East 228.7 feet
 thence North 39 Degrees 54 Minutes 36 Seconds East 231.6 feet
 thence North 39 Degrees 58 Minutes 44 Seconds East 189.7 feet
 thence North 39 Degrees 17 Minutes 42 Seconds East 165.7 feet
 thence North 40 Degrees 58 Minutes 55 Seconds East 165.5 feet
 thence North 31 Degrees 41 Minutes 02 Seconds East 18.6 feet
 thence North 39 Degrees 36 Minutes 28 Seconds East 194.2 feet
 thence North 39 Degrees 39 Minutes 40 Seconds East 230.8 feet
 thence North 39 Degrees 24 Minutes 07 Seconds East 234.6 feet
 thence North 39 Degrees 01 Minutes 48 Seconds East 233.3 feet
 thence North 39 Degrees 48 Minutes 19 Seconds East 232.1 feet
 thence North 39 Degrees 17 Minutes 13 Seconds East 232.1 feet
 thence North 39 Degrees 22 Minutes 22 Seconds East 238.3 feet
 thence North 39 Degrees 16 Minutes 50 Seconds East 236.7 feet
 thence North 39 Degrees 45 Minutes 01 Seconds East 234.9 feet

thence North 39 Degrees 45 Minutes 25 Seconds East 238 feet
 thence North 39 Degrees 40 Minutes 45 Seconds East 234.3 feet
 thence North 39 Degrees 25 Minutes 16 Seconds East 230.4 feet
 thence North 39 Degrees 45 Minutes 36 Seconds East 235.4 feet
 thence North 39 Degrees 48 Minutes 41 Seconds East 235.1 feet
 thence North 39 Degrees 19 Minutes 27 Seconds East 241.2 feet
 thence North 39 Degrees 44 Minutes 11 Seconds East 247.7 feet
 thence North 39 Degrees 42 Minutes 55 Seconds East 249.4 feet
 thence North 39 Degrees 23 Minutes 36 Seconds East 239.3 feet
 thence North 39 Degrees 27 Minutes 07 Seconds East 226.7 feet
 thence North 39 Degrees 31 Minutes 43 Seconds East 214.5 feet
 thence North 39 Degrees 58 Minutes 02 Seconds East 209 feet
 thence North 39 Degrees 45 Minutes 12 Seconds East 205.4 feet
 thence North 39 Degrees 55 Minutes 31 Seconds East 103.6 feet
 thence North 39 Degrees 49 Minutes 11 Seconds East 93.1 feet
 thence North 39 Degrees 53 Minutes 48 Seconds East 186.5 feet
 thence North 39 Degrees 57 Minutes 22 Seconds East 132.4 feet
 thence North 40 Degrees 05 Minutes 02 Seconds East 52.1 feet
 thence North 40 Degrees 03 Minutes 02 Seconds East 178.3 feet
 thence North 39 Degrees 43 Minutes 31 Seconds East 169.3 feet
 thence North 40 Degrees 02 Minutes 34 Seconds East 34.4 feet
 thence North 39 Degrees 29 Minutes 26 Seconds East 346.4 feet
 thence North 39 Degrees 56 Minutes 11 Seconds East 202.1 feet
 thence North 39 Degrees 44 Minutes 25 Seconds East 215.6 feet
 thence North 39 Degrees 48 Minutes 31 Seconds East 229.6 feet
 thence North 39 Degrees 56 Minutes 01 Seconds East 230 feet
 thence North 39 Degrees 32 Minutes 16 Seconds East 222.7 feet
 thence North 39 Degrees 40 Minutes 17 Seconds East 218 feet
 thence North 39 Degrees 34 Minutes 14 Seconds East 221.5 feet
 thence North 39 Degrees 41 Minutes 16 Seconds East 224 feet
 thence North 39 Degrees 50 Minutes 51 Seconds East 231.4 feet
 thence North 39 Degrees 39 Minutes 39 Seconds East 230.8 feet
 thence North 39 Degrees 49 Minutes 41 Seconds East 230.5 feet
 thence North 39 Degrees 54 Minutes 00 Seconds East 231.2 feet
 thence North 40 Degrees 20 Minutes 57 Seconds East 233.6 feet
 thence North 39 Degrees 41 Minutes 11 Seconds East 237.3 feet
 thence North 39 Degrees 40 Minutes 28 Seconds East 239.4 feet
 thence North 39 Degrees 50 Minutes 43 Seconds East 239.6 feet
 thence North 40 Degrees 07 Minutes 41 Seconds East 242.7 feet
 thence North 39 Degrees 50 Minutes 29 Seconds East 242.1 feet
 thence North 40 Degrees 00 Minutes 04 Seconds East 241.8 feet
 thence North 39 Degrees 51 Minutes 35 Seconds East 243 feet
 thence North 40 Degrees 09 Minutes 14 Seconds East 244.1 feet
 thence North 39 Degrees 59 Minutes 51 Seconds East 238.8 feet
 thence North 39 Degrees 56 Minutes 02 Seconds East 112.2 feet
 thence North 39 Degrees 48 Minutes 48 Seconds East 131.3 feet
 thence North 39 Degrees 41 Minutes 14 Seconds East 248 feet
 thence North 39 Degrees 54 Minutes 51 Seconds East 72.6 feet
 thence North 39 Degrees 35 Minutes 35 Seconds East 175.4 feet

thence North 40 Degrees 02 Minutes 32 Seconds East 249.7 feet
thence North 39 Degrees 29 Minutes 00 Seconds East 15.4 feet
thence North 39 Degrees 51 Minutes 05 Seconds East 228.9 feet
thence North 39 Degrees 41 Minutes 03 Seconds East 239.9 feet
thence North 39 Degrees 41 Minutes 29 Seconds East 242.9 feet
thence North 39 Degrees 40 Minutes 47 Seconds East 245 feet
thence North 39 Degrees 26 Minutes 32 Seconds East 116.9 feet
thence North 39 Degrees 36 Minutes 51 Seconds East 128.8 feet
thence North 39 Degrees 27 Minutes 49 Seconds East 245.1 feet
thence North 39 Degrees 40 Minutes 20 Seconds East 242 feet
thence North 39 Degrees 52 Minutes 50 Seconds East 230.2 feet
thence North 39 Degrees 27 Minutes 01 Seconds East 219 feet
thence North 39 Degrees 33 Minutes 28 Seconds East 226.2 feet
thence North 39 Degrees 26 Minutes 25 Seconds East 223.6 feet
thence North 39 Degrees 29 Minutes 00 Seconds East 212.7 feet
thence North 39 Degrees 42 Minutes 51 Seconds East 187.7 feet
thence North 39 Degrees 58 Minutes 27 Seconds East 147.1 feet
thence North 39 Degrees 17 Minutes 06 Seconds East 145.6 feet
thence North 39 Degrees 40 Minutes 16 Seconds East 140.9 feet
thence North 39 Degrees 44 Minutes 44 Seconds East 137.6 feet
thence North 39 Degrees 18 Minutes 12 Seconds East 133.7 feet
thence North 38 Degrees 59 Minutes 14 Seconds East 131 feet
thence North 39 Degrees 16 Minutes 59 Seconds East 96.2 feet
thence North 39 Degrees 18 Minutes 24 Seconds East 27.3 feet
thence North 39 Degrees 44 Minutes 09 Seconds East 123.9 feet
thence North 39 Degrees 13 Minutes 56 Seconds East 124.7 feet
thence North 39 Degrees 13 Minutes 17 Seconds East 119.5 feet
thence North 39 Degrees 32 Minutes 42 Seconds East 116.7 feet
thence North 39 Degrees 00 Minutes 17 Seconds East 105.6 feet
thence North 39 Degrees 36 Minutes 09 Seconds East 201.9 feet
thence North 39 Degrees 58 Minutes 52 Seconds East 82.2 feet
thence North 39 Degrees 10 Minutes 38 Seconds East 125.9 feet
thence North 39 Degrees 53 Minutes 23 Seconds East 136.2 feet
thence North 39 Degrees 40 Minutes 37 Seconds East 149 feet
thence North 39 Degrees 29 Minutes 58 Seconds East 146.5 feet
thence North 39 Degrees 40 Minutes 41 Seconds East 135.8 feet
thence North 39 Degrees 40 Minutes 05 Seconds East 130.2 feet
thence North 39 Degrees 19 Minutes 53 Seconds East 127 feet
thence North 39 Degrees 37 Minutes 00 Seconds East 126.2 feet
thence North 39 Degrees 26 Minutes 43 Seconds East 127.2 feet
thence North 39 Degrees 18 Minutes 55 Seconds East 129.1 feet
thence North 39 Degrees 44 Minutes 36 Seconds East 129.5 feet
thence North 41 Degrees 16 Minutes 11 Seconds East 113.2 feet
thence North 40 Degrees 09 Minutes 16 Seconds East 114.7 feet
thence North 39 Degrees 31 Minutes 35 Seconds East 111.1 feet
thence North 39 Degrees 34 Minutes 40 Seconds East 101.8 feet
thence North 39 Degrees 19 Minutes 18 Seconds East 89.5 feet
thence North 37 Degrees 17 Minutes 14 Seconds East 55.9 feet
thence North 43 Degrees 28 Minutes 17 Seconds East 44.1 feet

thence North 38 Degrees 51 Minutes 04 Seconds East 22.9 feet more or less to **the ending point at:** 38 degrees 19 minutes 26.76 seconds North Latitude and -113 degrees 06 minutes 30.95 seconds West Longitude, which can be converted to mapping accuracy State Plane Utah South Zone NAD 83 feet coordinates of X = 1,178,949.9 feet and Y = 10,449,988.8 feet.

Appendix C to Attachment 4

Popular Name: PIOCHE ROAD

County: Beaver

County Road Number: B-11

State Geographic Information Database (SGID) Road Identification Number: RD010016.

Road-Segment Number: 005

Road-Segment Length: 4.19 miles more or less.

Believed owner of the land underlying this road-segment is: Bureau of Land Management.

The following description is based upon the geographic coordinate system using the NAD83 Datum. The source is GPS mapping grade data as indicated in the metadata and/or the transportation data model of the State of Utah Geographic Information Database (SGID).

The road-segment itself is the monument that is identified by its physical presence on the land. The location of said physical presence is closely approximated by mapping grade Global Positioning System (GPS) data. Said data are checked against the corresponding gray-scale 1-meter Digital Orthophoto Quadrangles published by the United States Geological Survey (USGS) to verify a reasonable degree of accuracy. In circumstances where accurate satellite signal acquisition is not possible, such as deep, narrow canyons or under a canopy of dense foliage, or where very sharp curves in the road make accuracy questionable, such portions of the road were digitized from the corresponding gray-scale 1-meter Digital Orthophoto Quadrangles published by the United States Geological Survey (USGS).

This road-segment may traverse:

Township 28 South Range 11 West, Section(s) 15,22,27,28,33, Salt Lake Base & Meridian

The following description closely approximates the location of the centerline of the physical monument (PIOCHE ROAD)-- Segment 005 based on mapping grade Global Positioning System (GPS) data as defined above:

Beginning at a point on the road center line located at 38 degrees 19 minutes 47.51 seconds North Latitude and -113 degrees 06 minutes 09.87 seconds West Longitude, which can be converted to mapping accuracy State Plane Utah South Zone NAD 83 feet coordinates of X = 1,180,665.6 feet and Y = 10,452,058.8 feet; thence the following courses along the said road center line:

thence North 39 Degrees 19 Minutes 18 Seconds East	14.9 feet
thence North 34 Degrees 29 Minutes 09 Seconds East	42 feet
thence North 40 Degrees 05 Minutes 08 Seconds East	327.5 feet
thence North 39 Degrees 50 Minutes 43 Seconds East	225.8 feet
thence North 40 Degrees 01 Minutes 50 Seconds East	189 feet
thence North 39 Degrees 30 Minutes 27 Seconds East	293.5 feet
thence North 39 Degrees 56 Minutes 48 Seconds East	233.5 feet
thence North 39 Degrees 42 Minutes 01 Seconds East	232.6 feet
thence North 41 Degrees 04 Minutes 50 Seconds East	244.1 feet
thence North 42 Degrees 27 Minutes 12 Seconds East	239.1 feet
thence North 38 Degrees 52 Minutes 52 Seconds East	232 feet

thence North 38 Degrees 48 Minutes 31 Seconds East 242.8 feet
 thence North 38 Degrees 42 Minutes 34 Seconds East 236.5 feet
 thence North 39 Degrees 23 Minutes 25 Seconds East 234.1 feet
 thence North 39 Degrees 35 Minutes 06 Seconds East 235.2 feet
 thence North 39 Degrees 25 Minutes 48 Seconds East 228.3 feet
 thence North 39 Degrees 37 Minutes 39 Seconds East 216.1 feet
 thence North 39 Degrees 51 Minutes 01 Seconds East 209.5 feet
 thence North 39 Degrees 50 Minutes 00 Seconds East 206 feet
 thence North 39 Degrees 50 Minutes 48 Seconds East 99.2 feet
 thence North 39 Degrees 47 Minutes 58 Seconds East 106.4 feet
 thence North 39 Degrees 37 Minutes 45 Seconds East 213.6 feet
 thence North 39 Degrees 45 Minutes 52 Seconds East 222.1 feet
 thence North 39 Degrees 39 Minutes 58 Seconds East 223.1 feet
 thence North 39 Degrees 43 Minutes 03 Seconds East 225.4 feet
 thence North 39 Degrees 44 Minutes 17 Seconds East 226.3 feet
 thence North 39 Degrees 44 Minutes 01 Seconds East 220.7 feet
 thence North 39 Degrees 24 Minutes 47 Seconds East 207.3 feet
 thence North 39 Degrees 35 Minutes 46 Seconds East 191.2 feet
 thence North 38 Degrees 52 Minutes 19 Seconds East 153.7 feet
 thence North 39 Degrees 42 Minutes 27 Seconds East 128.5 feet
 thence North 39 Degrees 28 Minutes 58 Seconds East 125.6 feet
 thence North 39 Degrees 42 Minutes 26 Seconds East 128.5 feet
 thence North 40 Degrees 15 Minutes 44 Seconds East 126.6 feet
 thence North 39 Degrees 46 Minutes 41 Seconds East 122.2 feet
 thence North 39 Degrees 50 Minutes 26 Seconds East 121.1 feet
 thence North 39 Degrees 47 Minutes 04 Seconds East 119.7 feet
 thence North 39 Degrees 59 Minutes 59 Seconds East 102.4 feet
 thence North 39 Degrees 57 Minutes 14 Seconds East 81.7 feet
 thence North 40 Degrees 08 Minutes 21 Seconds East 44 feet
 thence North 39 Degrees 04 Minutes 40 Seconds East 11.9 feet
 thence North 37 Degrees 50 Minutes 03 Seconds East 23.4 feet
 thence North 38 Degrees 17 Minutes 52 Seconds East 75.2 feet
 thence North 40 Degrees 08 Minutes 41 Seconds East 76.3 feet
 thence North 39 Degrees 13 Minutes 42 Seconds East 75.7 feet
 thence North 40 Degrees 21 Minutes 52 Seconds East 71 feet
 thence North 38 Degrees 52 Minutes 24 Seconds East 71.1 feet
 thence North 40 Degrees 09 Minutes 47 Seconds East 35.4 feet
 thence North 38 Degrees 48 Minutes 40 Seconds East 68.1 feet
 thence North 39 Degrees 58 Minutes 09 Seconds East 59.4 feet
 thence North 39 Degrees 22 Minutes 45 Seconds East 93 feet
 thence North 39 Degrees 18 Minutes 36 Seconds East 111.6 feet
 thence North 39 Degrees 41 Minutes 07 Seconds East 130.6 feet
 thence North 39 Degrees 37 Minutes 14 Seconds East 139.5 feet
 thence North 39 Degrees 57 Minutes 40 Seconds East 115.7 feet
 thence North 39 Degrees 28 Minutes 57 Seconds East 28.2 feet
 thence North 37 Degrees 39 Minutes 13 Seconds East 146.1 feet
 thence North 29 Degrees 53 Minutes 29 Seconds East 129.1 feet
 thence North 20 Degrees 58 Minutes 37 Seconds East 118.3 feet
 thence North 17 Degrees 50 Minutes 50 Seconds East 134.7 feet

thence North 18 Degrees 37 Minutes 18 Seconds East 151.6 feet
 thence North 20 Degrees 01 Minutes 42 Seconds East 161.3 feet
 thence North 19 Degrees 30 Minutes 54 Seconds East 144 feet
 thence North 19 Degrees 21 Minutes 22 Seconds East 100.3 feet
 thence North 19 Degrees 47 Minutes 16 Seconds East 138.4 feet
 thence North 19 Degrees 36 Minutes 54 Seconds East 106.8 feet
 thence North 19 Degrees 30 Minutes 33 Seconds East 106.4 feet
 thence North 19 Degrees 19 Minutes 51 Seconds East 107.3 feet
 thence North 19 Degrees 37 Minutes 43 Seconds East 101.9 feet
 thence North 19 Degrees 26 Minutes 18 Seconds East 94.1 feet
 thence North 19 Degrees 47 Minutes 55 Seconds East 81.1 feet
 thence North 19 Degrees 19 Minutes 51 Seconds East 78 feet
 thence North 18 Degrees 56 Minutes 01 Seconds East 79.6 feet
 thence North 18 Degrees 25 Minutes 06 Seconds East 77.6 feet
 thence North 19 Degrees 37 Minutes 02 Seconds East 75 feet
 thence North 20 Degrees 13 Minutes 59 Seconds East 16.8 feet
 thence North 19 Degrees 43 Minutes 44 Seconds East 69.9 feet
 thence North 19 Degrees 51 Minutes 17 Seconds East 98.9 feet
 thence North 20 Degrees 13 Minutes 58 Seconds East 109.3 feet
 thence North 20 Degrees 28 Minutes 50 Seconds East 115.5 feet
 thence North 19 Degrees 13 Minutes 59 Seconds East 116.6 feet
 thence North 19 Degrees 30 Minutes 32 Seconds East 106.4 feet
 thence North 19 Degrees 31 Minutes 55 Seconds East 100.5 feet
 thence North 19 Degrees 15 Minutes 58 Seconds East 97.9 feet
 thence North 19 Degrees 36 Minutes 47 Seconds East 103 feet
 thence North 19 Degrees 44 Minutes 18 Seconds East 102.3 feet
 thence North 19 Degrees 32 Minutes 56 Seconds East 86.9 feet
 thence North 18 Degrees 49 Minutes 49 Seconds East 91 feet
 thence North 18 Degrees 59 Minutes 46 Seconds East 60.5 feet
 thence North 19 Degrees 05 Minutes 32 Seconds East 42.4 feet
 thence North 19 Degrees 06 Minutes 26 Seconds East 107.5 feet
 thence North 19 Degrees 35 Minutes 10 Seconds East 108.9 feet
 thence North 19 Degrees 31 Minutes 03 Seconds East 101.5 feet
 thence North 19 Degrees 32 Minutes 32 Seconds East 95.6 feet
 thence North 19 Degrees 46 Minutes 33 Seconds East 110.7 feet
 thence North 19 Degrees 23 Minutes 46 Seconds East 115.7 feet
 thence North 21 Degrees 01 Minutes 07 Seconds East 106.4 feet
 thence North 19 Degrees 07 Minutes 00 Seconds East 100.5 feet
 thence North 19 Degrees 58 Minutes 01 Seconds East 99.3 feet
 thence North 20 Degrees 40 Minutes 25 Seconds East 99.8 feet
 thence North 18 Degrees 42 Minutes 53 Seconds East 98.6 feet
 thence North 19 Degrees 57 Minutes 04 Seconds East 93.7 feet
 thence North 19 Degrees 38 Minutes 33 Seconds East 93.2 feet
 thence North 19 Degrees 20 Minutes 45 Seconds East 81.9 feet
 thence North 15 Degrees 20 Minutes 41 Seconds East 27.9 feet
 thence North 20 Degrees 09 Minutes 54 Seconds East 162.2 feet
 thence North 19 Degrees 23 Minutes 19 Seconds East 65.2 feet
 thence North 19 Degrees 28 Minutes 32 Seconds East 69.7 feet
 thence North 18 Degrees 36 Minutes 27 Seconds East 83.9 feet

thence North 19 Degrees 34 Minutes 20 Seconds East 293.1 feet
 thence North 19 Degrees 30 Minutes 32 Seconds East 127.6 feet
 thence North 19 Degrees 31 Minutes 42 Seconds East 134.3 feet
 thence North 19 Degrees 46 Minutes 54 Seconds East 131.7 feet
 thence North 19 Degrees 14 Minutes 38 Seconds East 131.3 feet
 thence North 19 Degrees 26 Minutes 15 Seconds East 130 feet
 thence North 19 Degrees 30 Minutes 31 Seconds East 127.6 feet
 thence North 19 Degrees 08 Minutes 33 Seconds East 121.1 feet
 thence North 19 Degrees 25 Minutes 10 Seconds East 113.6 feet
 thence North 19 Degrees 23 Minutes 32 Seconds East 102.1 feet
 thence North 19 Degrees 45 Minutes 14 Seconds East 477.9 feet
 thence North 20 Degrees 02 Minutes 43 Seconds East 129.1 feet
 thence North 19 Degrees 23 Minutes 56 Seconds East 129.3 feet
 thence North 19 Degrees 09 Minutes 23 Seconds East 130.8 feet
 thence North 19 Degrees 29 Minutes 33 Seconds East 124.8 feet
 thence North 19 Degrees 20 Minutes 39 Seconds East 91.6 feet
 thence North 19 Degrees 48 Minutes 46 Seconds East 10.5 feet
 thence North 19 Degrees 27 Minutes 43 Seconds East 105.6 feet
 thence North 19 Degrees 03 Minutes 40 Seconds East 112.7 feet
 thence North 20 Degrees 01 Minutes 01 Seconds East 112.3 feet
 thence North 19 Degrees 10 Minutes 44 Seconds East 116.9 feet
 thence North 19 Degrees 38 Minutes 46 Seconds East 120.1 feet
 thence North 19 Degrees 35 Minutes 34 Seconds East 120.4 feet
 thence North 19 Degrees 46 Minutes 58 Seconds East 117.4 feet
 thence North 19 Degrees 50 Minutes 38 Seconds East 113.2 feet
 thence North 19 Degrees 43 Minutes 57 Seconds East 110 feet
 thence North 19 Degrees 35 Minutes 43 Seconds East 100.2 feet
 thence North 19 Degrees 56 Minutes 32 Seconds East 90.9 feet
 thence North 19 Degrees 02 Minutes 08 Seconds East 90.1 feet
 thence North 19 Degrees 20 Minutes 39 Seconds East 91.6 feet
 thence North 20 Degrees 12 Minutes 30 Seconds East 90.7 feet
 thence North 19 Degrees 30 Minutes 05 Seconds East 81.3 feet
 thence North 18 Degrees 06 Minutes 41 Seconds East 44.6 feet
 thence North 20 Degrees 13 Minutes 57 Seconds East 224.3 feet
 thence North 19 Degrees 31 Minutes 54 Seconds East 87.9 feet
 thence North 19 Degrees 29 Minutes 56 Seconds East 90 feet
 thence North 19 Degrees 41 Minutes 48 Seconds East 86.2 feet
 thence North 19 Degrees 38 Minutes 32 Seconds East 93.2 feet
 thence North 19 Degrees 40 Minutes 35 Seconds East 95 feet
 thence North 19 Degrees 25 Minutes 42 Seconds East 90.3 feet
 thence North 20 Degrees 13 Minutes 57 Seconds East 92.5 feet
 thence North 19 Degrees 08 Minutes 26 Seconds East 86.6 feet
 thence North 19 Degrees 25 Minutes 42 Seconds East 90.3 feet
 thence North 19 Degrees 31 Minutes 01 Seconds East 101.5 feet
 thence North 19 Degrees 27 Minutes 38 Seconds East 96.9 feet
 thence North 19 Degrees 22 Minutes 21 Seconds East 89.6 feet
 thence North 19 Degrees 32 Minutes 13 Seconds East 91.7 feet
 thence North 19 Degrees 31 Minutes 01 Seconds East 101.5 feet
 thence North 19 Degrees 32 Minutes 47 Seconds East 99.4 feet

thence North 19 Degrees 06 Minutes 59 Seconds East 17.7 feet
 thence North 19 Degrees 31 Minutes 17 Seconds East 244.5 feet
 thence North 19 Degrees 21 Minutes 35 Seconds East 128.6 feet
 thence North 19 Degrees 18 Minutes 11 Seconds East 139.7 feet
 thence North 19 Degrees 14 Minutes 04 Seconds East 132.3 feet
 thence North 19 Degrees 34 Minutes 57 Seconds East 125.3 feet
 thence North 18 Degrees 50 Minutes 30 Seconds East 113.9 feet
 thence North 18 Degrees 22 Minutes 58 Seconds East 109.5 feet
 thence North 23 Degrees 40 Minutes 23 Seconds East 111.3 feet
 thence North 48 Degrees 15 Minutes 09 Seconds East 119 feet
 thence North 67 Degrees 11 Minutes 18 Seconds East 142.4 feet
 thence North 72 Degrees 15 Minutes 54 Seconds East 156.8 feet
 thence North 73 Degrees 20 Minutes 40 Seconds East 147 feet
 thence North 73 Degrees 58 Minutes 03 Seconds East 109.1 feet
 thence North 73 Degrees 54 Minutes 56 Seconds East 97.8 feet
 thence North 73 Degrees 24 Minutes 30 Seconds East 96 feet
 thence North 73 Degrees 34 Minutes 01 Seconds East 94.6 feet
 thence North 72 Degrees 38 Minutes 52 Seconds East 93 feet
 thence North 72 Degrees 06 Minutes 07 Seconds East 96.7 feet
 thence North 71 Degrees 44 Minutes 54 Seconds East 93.8 feet
 thence North 72 Degrees 15 Minutes 43 Seconds East 93.2 feet
 thence North 72 Degrees 05 Minutes 02 Seconds East 98.8 feet
 thence North 72 Degrees 08 Minutes 11 Seconds East 66.4 feet
 thence North 72 Degrees 07 Minutes 22 Seconds East 33.7 feet more or less to **the ending**

point at: 38 degrees 22 minutes 51.43 seconds North Latitude and -113 degrees 03 minutes 56.14 seconds West Longitude, which can be converted to mapping accuracy State Plane Utah South Zone NAD 83 feet coordinates of X = 1,191,631.4 feet and Y = 10,470,481.7 feet.

Appendix D to Attachment 4

Popular Name: PIOCHE ROAD

County: Beaver

County Road Number: B-11

State Geographic Information Database (SGID) Road Identification Number: RD010016.

Road-Segment Number: 007

Road-Segment Length: 1.24 miles more or less.

Believed owner of the land underlying this road-segment is: Bureau of Land Management.

The following description is based upon the geographic coordinate system using the NAD83 Datum. The source is GPS mapping grade data as indicated in the metadata and/or the transportation data model of the State of Utah Geographic Information Database (SGID).

The road-segment itself is the monument that is identified by its physical presence on the land. The location of said physical presence is closely approximated by mapping grade Global Positioning System (GPS) data. Said data are checked against the corresponding gray-scale 1-meter Digital Orthophoto Quadrangles published by the United States Geological Survey (USGS) to verify a reasonable degree of accuracy. In circumstances where accurate satellite signal acquisition is not possible, such as deep, narrow canyons or under a canopy of dense foliage, or where very sharp curves in the road make accuracy questionable, such portions of the road were digitized from the corresponding gray-scale 1-meter Digital Orthophoto Quadrangles published by the United States Geological Survey (USGS).

This road-segment may traverse:

Township 28 South Range 11 West, Section(s) 11,12, Salt Lake Base & Meridian

The following description closely approximates the location of the centerline of the physical monument (PIOCHE ROAD)-- Segment 007 based on mapping grade Global Positioning System (GPS) data as defined above:

Beginning at a point on the road center line located at 38 degrees 22 minutes 57.62 seconds North Latitude and -113 degrees 03 minutes 33.26 seconds West Longitude, which can be converted to mapping accuracy State Plane Utah South Zone NAD 83 feet coordinates of X = 1,193,463.3 feet and Y = 10,471,077.6 feet; thence the following courses along the said road center line:

thence North 73 Degrees 05 Minutes 20 Seconds East	16.1 feet
thence North 72 Degrees 18 Minutes 14 Seconds East	123.1 feet
thence North 72 Degrees 55 Minutes 59 Seconds East	123 feet
thence North 72 Degrees 58 Minutes 37 Seconds East	133.6 feet
thence North 72 Degrees 43 Minutes 55 Seconds East	139.6 feet
thence North 72 Degrees 49 Minutes 18 Seconds East	139.2 feet
thence North 73 Degrees 03 Minutes 27 Seconds East	134.2 feet
thence North 71 Degrees 48 Minutes 53 Seconds East	134.8 feet
thence North 71 Degrees 06 Minutes 47 Seconds East	139.1 feet
thence North 68 Degrees 05 Minutes 57 Seconds East	140.1 feet
thence North 65 Degrees 02 Minutes 52 Seconds East	143.3 feet

thence North 63 Degrees 06 Minutes 40 Seconds East 149.7 feet
 thence North 63 Degrees 00 Minutes 22 Seconds East 160.1 feet
 thence North 64 Degrees 08 Minutes 53 Seconds East 162.2 feet
 thence North 65 Degrees 43 Minutes 32 Seconds East 160.8 feet
 thence North 66 Degrees 06 Minutes 06 Seconds East 157.5 feet
 thence North 66 Degrees 49 Minutes 17 Seconds East 129.2 feet
 thence North 66 Degrees 29 Minutes 54 Seconds East 119.2 feet
 thence North 66 Degrees 09 Minutes 54 Seconds East 118.4 feet
 thence North 66 Degrees 51 Minutes 01 Seconds East 119.2 feet
 thence North 66 Degrees 44 Minutes 18 Seconds East 113.6 feet
 thence North 66 Degrees 04 Minutes 04 Seconds East 102.4 feet
 thence North 67 Degrees 03 Minutes 23 Seconds East 98.1 feet
 thence North 67 Degrees 05 Minutes 15 Seconds East 93.1 feet
 thence North 67 Degrees 59 Minutes 14 Seconds East 93.2 feet
 thence North 66 Degrees 19 Minutes 56 Seconds East 101.8 feet
 thence North 67 Degrees 06 Minutes 26 Seconds East 113.7 feet
 thence North 66 Degrees 29 Minutes 48 Seconds East 129.2 feet
 thence North 65 Degrees 57 Minutes 34 Seconds East 147.6 feet
 thence North 66 Degrees 26 Minutes 44 Seconds East 153.9 feet
 thence North 66 Degrees 27 Minutes 43 Seconds East 158.1 feet
 thence North 67 Degrees 08 Minutes 25 Seconds East 137.8 feet
 thence North 66 Degrees 38 Minutes 19 Seconds East 107.3 feet
 thence North 65 Degrees 48 Minutes 23 Seconds East 103 feet
 thence North 67 Degrees 48 Minutes 32 Seconds East 105.7 feet
 thence North 68 Degrees 16 Minutes 16 Seconds East 88.1 feet
 thence North 72 Degrees 57 Minutes 12 Seconds East 76.4 feet
 thence North 81 Degrees 06 Minutes 55 Seconds East 61.7 feet
 thence South 89 Degrees 18 Minutes 02 Seconds East 18.4 feet
 thence North 89 Degrees 40 Minutes 34 Seconds East 86.3 feet
 thence South 86 Degrees 36 Minutes 48 Seconds East 96.3 feet
 thence South 86 Degrees 06 Minutes 00 Seconds East 106.9 feet
 thence South 87 Degrees 15 Minutes 01 Seconds East 97.9 feet
 thence South 86 Degrees 06 Minutes 55 Seconds East 98.4 feet
 thence South 88 Degrees 24 Minutes 19 Seconds East 68.6 feet
 thence South 87 Degrees 15 Minutes 07 Seconds East 67.4 feet
 thence South 84 Degrees 27 Minutes 14 Seconds East 35.3 feet
 thence South 87 Degrees 04 Minutes 25 Seconds East 104.2 feet
 thence South 87 Degrees 44 Minutes 20 Seconds East 94.6 feet
 thence South 86 Degrees 12 Minutes 36 Seconds East 96 feet
 thence South 85 Degrees 56 Minutes 24 Seconds East 94.4 feet
 thence South 86 Degrees 29 Minutes 40 Seconds East 83.5 feet
 thence South 86 Degrees 35 Minutes 31 Seconds East 75.6 feet
 thence South 86 Degrees 46 Minutes 52 Seconds East 69 feet
 thence South 86 Degrees 50 Minutes 16 Seconds East 64.8 feet
 thence South 87 Degrees 28 Minutes 26 Seconds East 72.6 feet
 thence South 87 Degrees 03 Minutes 36 Seconds East 74.9 feet
 thence South 86 Degrees 02 Minutes 51 Seconds East 35.2 feet
 thence South 86 Degrees 26 Minutes 26 Seconds East 72.7 feet
 thence South 85 Degrees 58 Minutes 29 Seconds East 86.5 feet

thence South 86 Degrees 48 Minutes 07 Seconds East 85.5 feet

thence South 87 Degrees 12 Minutes 05 Seconds East 72.3 feet

thence South 88 Degrees 29 Minutes 58 Seconds East 51.5 feet

thence South 88 Degrees 32 Minutes 01 Seconds East 10.5 feet

thence South 83 Degrees 59 Minutes 00 Seconds East 3 feet more or less to **the ending point**

at: 38 degrees 23 minutes 14.76 seconds North Latitude and -113 degrees 02 minutes 15.73 seconds West Longitude, which can be converted to mapping accuracy State Plane Utah South Zone NAD 83 feet coordinates of X = 1,199,664.6 feet and Y = 10,472,708.5 feet.