

**Amended Acknowledgment and
Amended Notice of Acknowledgment
of Acceptance of R.S. 2477
Right-of-Way Grant**

Ent 235730 Bk 418 Pg 165
Date: 14-FEB-2008 11:15AM
Fee: None
Filed By: CP
BRUCE BROWN, Recorder
BEAVER COUNTY CORPORATION

THE STATE OF UTAH For: GOVERNOR OF THE STATE OF UTAH

TO ALL WHOM THESE PRESENTS SHALL COME, Greeting:

Know ye, This is an Amended Acknowledgment and Amended Notice of Acknowledgment made under Utah Code Sections 72-5-309 through 310 inclusive, that the grant of the United States of America of “the right of way for the construction of highways over public lands, not reserved for public uses” under United States Revised Statutes 2477 (43 U.S.C. Section 932 (repealed October 21, 1976, with proviso recognizing the validity of rights-of-way already established)) was accepted for and on behalf of the State of Utah and its political subdivision Beaver County as it pertains to the highway located in Beaver County known as MARSHALL WELL ROAD; County Road Number: B-129; State Geographic Information Database (SGID) Road Identification Number: RD010029. Total road length is 1.93 miles more or less.

This Amended Acknowledgment and Amended Notice of Acknowledgment supersedes the information contained in the Acknowledgment recorded at Ent 232999, Bk 409, Beg Pg 675.

The reason for this Amended Acknowledgment and Amended Notice of Acknowledgment includes, but is not limited to, the fact that the road was constructed, mechanically, or by continuous use as a public highway for a period of at least ten years, over public lands not reserved for public uses, prior to the earlier of (a) the October 21, 1976 repeal of R.S. 2477 or (b) the date the servient estate was reserved for public uses.

This Amended Acknowledgment and Amended Notice of Acknowledgment applies only to the segments of the road that traverse land owned by the Bureau of Land Management, United States Department of the Interior, and does not apply to segments of the road that traverse land owned by any other person or entity. The State of Utah and its political subdivisions reserve the right to make further acknowledgments and notices of acknowledgment with regard to road segments that traverse land owned by other entities, including the United States of America, through one or more of its agencies.

A printed copy of a map showing the location of the road in said county is appended hereto as “Attachment 1,” a printed copy of representative photos of the road is appended hereto as “Attachment 2,” a printed copy of a description of the beginning and ending points of the entire road together with a list of Townships, Ranges and Sections that may be traversed by the road in said county is appended hereto as “Attachment 3,” and a printed copy of the Road Centerline Description Cover Page(s) is appended hereto as “Attachment 4.” The Appendices listed in “Attachment 4” that contain the actual road centerline descriptions are incorporated herein by reference.

A printed copy of this Amended Acknowledgment and Amended Notice of Acknowledgment, together with its Attachments and Appendices, may be viewed and/or obtained at the office of the Utah State Archives.

An electronic copy of this Amended Acknowledgment and Amended Notice of Acknowledgment, together with its Attachments and Appendices, may be viewed and/or downloaded as read-only PDF (Portable Document Format) files via the Internet at <http://recorded2477roads.utah.gov>.

The owner of the servient estate in the land underlying the road-segments subject to this Amended Acknowledgment and Amended Notice is believed to be the United States of America through one or more of its agencies. Any of such agencies or any other person with a servient ownership claim or a competing dominant estate right-of-way ownership claim, may file a petition in the State District Court for Salt Lake County for a decision regarding the correctness of this Amended Acknowledgment. A claimant shall file a petition within sixty (60) days after receipt of this Notice.

In Witness Whereof, I, John Harja, the official designee of the Governor of the State of Utah, in conformity to the laws of the State (Utah Code Sections 72-5-308 through 310 inclusive), have caused this Amended Acknowledgment and Amended Notice of Acknowledgment to be made.

Signed by my hand in Salt Lake City, Utah, the 11th day of JANUARY, 2008.

By the Governor's Designee




John Harja


CERTIFICATION

State of Utah)
 : ss
County of Salt Lake)

I hereby certify that the signer of the foregoing document, John Harja, is personally known by me, has made a voluntary signature and taken an oath stating that he is the official designee of the Governor of the State of Utah and is authorized to sign this document on the Governor's behalf pursuant to Utah Code Section 72-5-309. He further vouched that, based upon information and belief, the facts alleged therein are true.

Dated this 11th day of January, 2008.





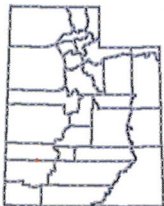
Notary Public



ENT 235730 W 0410 N 0167



1:20,968
1 inch equals 0.3 miles



MARSHALL WELL ROAD - Beaver County
SGID RD_ID RD010029

Land Ownership Categories

- ◆ BLM
- ◆ Private
- ◆ SITLA, State Trust Land
- ◆ USFS, National Forest
- ◆ State Parks and Recreation
- ◆ Tribal, Indian Reservation
- ◆ NPS, National Park
- ◆ Wilderness
- ◆ UDWR Wildlife Reserve
- ◆ DOD, Military
- ◆ State Sovereign Land
- ◆ National Recreation Area
- ◆ USFWS, Natl. Wildlife Refuge


Transportation Network

- MARSHALL WELL ROAD
- Title V; Issued Or Under Consideration By BLM Or County
- Other Roads
- Photo Event Point
- Section = 1 Mile

Map prepared by the State of Utah
Automated Geographic Reference Center
Room 5130 State Office Building
Salt Lake City, Utah 84114
May 15, 2007



Attachment 2




EP010029001




EP010029002




EP010029003



EP000000000



EP000000000



EP000000000

MARSHALL WELL ROAD - Beaver County
SGID RD_ID RD010029

Map prepared by the State of Utah
Automated Geographic Reference Center
Room 5130 State Office Building
Salt Lake City, Utah 84114
April 17, 2007



Attachment 3

Beginning & Ending Points and Township, Range, and Section References For:

Popular Name: MARSHALL WELL ROAD

County: Beaver

County Road Number: B-129

State Geographic Information Database (SGID) Road Identification Number: RD010029.

Total Road Length: 1.93 miles more or less.

Beginning at a point on the road centerline located at 38 degrees 08 minutes 054.3 seconds North Latitude and -113 degrees 03 minutes 29.68 seconds West Longitude, which can be converted to mapping accuracy State Plane Utah South Zone NAD 83 feet coordinates of X = 1,192,327.4 feet and Y = 10,385,774.3 feet based on the US Survey Foot conversion.

Ending at a point on the road centerline located at 38 degrees 10 minutes 34.42 seconds North Latitude and -113 degrees 03 minutes 13.81 seconds West Longitude, which can be converted to mapping accuracy State Plane Utah South Zone NAD 83 feet coordinates of X = 1,193,763.2 feet and Y = 10,395,879.9 feet based on the US Survey Foot conversion.

This road may traverse:

Township 30 South Range 11 West, Section(s) 26,35, Salt Lake Base & Meridian

Township 31 South Range 11 West, Section(s) 2, Salt Lake Base & Meridian

See Attachment 1 above for a cartographic depiction of the course of this road.

**Attachment 4
Road Centerline Description Cover Page(s)**

Popular Name: MARSHALL WELL ROAD

County: Beaver

County Road Number: B-129

State Geographic Information Database (SGID) Road Identification Number: RD010029.

Total Road Length: 1.93 miles more or less.

Centerline Descriptions Of Road-Segments That Cross Over Federally Owned Land, Derived From Global Positioning System Data And Cross-checked against USGS Digital Orthophoto Quadrangles Compiled By The Utah Automated Geographic Reference Center And Entered Into The State Geographic Information Database (SGID).

Road-Segments Listed by SGID Road Identification Number (RD_ID)	Road-Segment Numbers	Believed Ownership Of Servient Estate	Approximate Segment Length	See Attached Appendix
RD010029	001	ST	0 Miles	(not shown)
RD010029	002	BLM	1.52 Miles	A
RD010029	003	PVT	0.41 Miles	(not shown)
		Total Road Length	1.93	_____

* Indicates that a Title V permit will be requested, is in process, or has been issued.

† Indicates that road-segments crossing Forest Service land are under consideration by the state and county as of the date of this Amended Acknowledgment and Amended Notice of Acknowledgment.

Appendix A to Attachment 4

Popular Name: MARSHALL WELL ROAD

County: Beaver

County Road Number: B-129

State Geographic Information Database (SGID) Road Identification Number: RD010029.

Road-Segment Number: 002

Road-Segment Length: 1.52 miles more or less.

Believed owner of the land underlying this road-segment is: Bureau of Land Management.

The following description is based upon the geographic coordinate system using the NAD83 Datum. The source is GPS mapping grade data as indicated in the metadata and/or the transportation data model of the State of Utah Geographic Information Database (SGID).

The road-segment itself is the monument that is identified by its physical presence on the land. The location of said physical presence is closely approximated by mapping grade Global Positioning System (GPS) data. Said data are checked against the corresponding gray-scale 1-meter Digital Orthophoto Quadrangles published by the United States Geological Survey (USGS) to verify a reasonable degree of accuracy. In circumstances where accurate satellite signal acquisition is not possible, such as deep, narrow canyons or under a canopy of dense foliage, or where very sharp curves in the road make accuracy questionable, such portions of the road were digitized from the corresponding gray-scale 1-meter Digital Orthophoto Quadrangles published by the United States Geological Survey (USGS).

This road-segment may traverse:

Township 30 South Range 11 West, Section(s) 26,35, Salt Lake Base & Meridian

The following description closely approximates the location of the centerline of the physical monument (MARSHALL WELL ROAD)-- Segment 002 based on mapping grade Global Positioning System (GPS) data as defined above:

Beginning at a point on the road center line located at 38 degrees 08 minutes 54.32 seconds North Latitude and -113 degrees 03 minutes 29.67 seconds West Longitude, which can be converted to mapping accuracy State Plane Utah South Zone NAD 83 feet coordinates of X = 1,192,327.7 feet and Y = 10,385,777.2 feet; thence the following courses along the said road center line:

thence North 04 Degrees 34 Minutes 55 Seconds East	11.5 feet
thence North 08 Degrees 25 Minutes 44 Seconds East	77.7 feet
thence North 08 Degrees 04 Minutes 08 Seconds East	135 feet
thence North 07 Degrees 56 Minutes 04 Seconds East	153.2 feet
thence North 08 Degrees 11 Minutes 07 Seconds East	164.2 feet
thence North 08 Degrees 00 Minutes 02 Seconds East	170.1 feet
thence North 07 Degrees 59 Minutes 19 Seconds East	181.7 feet
thence North 07 Degrees 37 Minutes 59 Seconds East	192.1 feet
thence North 08 Degrees 19 Minutes 16 Seconds East	198.8 feet
thence North 07 Degrees 47 Minutes 01 Seconds East	181.6 feet
thence North 08 Degrees 20 Minutes 53 Seconds East	159 feet

thence North 07 Degrees 33 Minutes 10 Seconds East 153.3 feet
 thence North 07 Degrees 29 Minutes 53 Seconds East 152 feet
 thence North 08 Degrees 08 Minutes 16 Seconds East 147.3 feet
 thence North 08 Degrees 22 Minutes 16 Seconds East 123.8 feet
 thence North 08 Degrees 00 Minutes 04 Seconds East 127 feet
 thence North 08 Degrees 05 Minutes 42 Seconds East 141.3 feet
 thence North 08 Degrees 22 Minutes 15 Seconds East 147.7 feet
 thence North 10 Degrees 05 Minutes 06 Seconds East 138.1 feet
 thence North 12 Degrees 24 Minutes 07 Seconds East 117.7 feet
 thence North 09 Degrees 20 Minutes 49 Seconds East 91.9 feet
 thence North 09 Degrees 08 Minutes 42 Seconds East 16 feet
 thence North 06 Degrees 54 Minutes 06 Seconds East 99.2 feet
 thence North 06 Degrees 42 Minutes 40 Seconds East 96.5 feet
 thence North 08 Degrees 20 Minutes 48 Seconds East 104.5 feet
 thence North 04 Degrees 43 Minutes 12 Seconds East 108.4 feet
 thence North 04 Degrees 05 Minutes 43 Seconds East 102.3 feet
 thence North 03 Degrees 57 Minutes 02 Seconds East 110.2 feet
 thence North 08 Degrees 03 Minutes 45 Seconds East 117.1 feet
 thence North 09 Degrees 55 Minutes 36 Seconds East 110.7 feet
 thence North 10 Degrees 11 Minutes 43 Seconds East 64.7 feet
 thence North 08 Degrees 20 Minutes 48 Seconds East 34.8 feet
 thence North 08 Degrees 49 Minutes 11 Seconds East 47.5 feet
 thence North 08 Degrees 29 Minutes 52 Seconds East 62.1 feet
 thence North 08 Degrees 10 Minutes 31 Seconds East 73.3 feet
 thence North 07 Degrees 52 Minutes 43 Seconds East 80.5 feet
 thence North 07 Degrees 52 Minutes 19 Seconds East 89.8 feet
 thence North 08 Degrees 32 Minutes 36 Seconds East 87.3 feet
 thence North 06 Degrees 35 Minutes 13 Seconds East 84.6 feet
 thence North 08 Degrees 01 Minutes 12 Seconds East 76.9 feet
 thence North 07 Degrees 11 Minutes 31 Seconds East 72.8 feet
 thence North 08 Degrees 08 Minutes 15 Seconds East 73.6 feet
 thence North 08 Degrees 56 Minutes 43 Seconds East 77.5 feet
 thence North 08 Degrees 31 Minutes 45 Seconds East 85.3 feet
 thence North 08 Degrees 00 Minutes 01 Seconds East 113.4 feet
 thence North 08 Degrees 11 Minutes 54 Seconds East 124.1 feet
 thence North 07 Degrees 33 Minutes 06 Seconds East 122.2 feet
 thence North 07 Degrees 46 Minutes 04 Seconds East 119 feet
 thence North 06 Degrees 09 Minutes 56 Seconds East 14.5 feet
 thence North 06 Degrees 44 Minutes 37 Seconds East 109.4 feet
 thence North 07 Degrees 50 Minutes 00 Seconds East 127.3 feet
 thence North 09 Degrees 10 Minutes 06 Seconds East 131.4 feet
 thence North 07 Degrees 53 Minutes 27 Seconds East 813.4 feet
 thence North 07 Degrees 51 Minutes 24 Seconds East 60 feet
 thence North 06 Degrees 56 Minutes 08 Seconds East 90.9 feet
 thence North 07 Degrees 33 Minutes 05 Seconds East 81.5 feet
 thence North 08 Degrees 45 Minutes 06 Seconds East 70.8 feet
 thence North 07 Degrees 58 Minutes 18 Seconds East 885.2 feet
 thence North 07 Degrees 48 Minutes 45 Seconds East 51 feet
 thence North 08 Degrees 01 Minutes 45 Seconds East 85.9 feet

thence North 07 Degrees 57 Minutes 58 Seconds East 86.5 feet
thence North 06 Degrees 53 Minutes 18 Seconds East 86.3 feet
thence North 09 Degrees 27 Minutes 53 Seconds East 9.7 feet more or less to **the ending point**
at: 38 degrees 10 minutes 13.03 seconds North Latitude and -113 degrees 03 minutes 17.44 seconds West
Longitude, which can be converted to mapping accuracy State Plane Utah South Zone NAD 83 feet
coordinates of X = 1,193,437.5 feet and Y = 10,393,721.6 feet.