

**Amended Acknowledgment and
Amended Notice of Acknowledgment
of Acceptance of R.S. 2477
Right-of-Way Grant**

Ent 235754 Bk 418 Pg 301
Date: 14-FEB-2008 2:42PM
Fee: None
Filed By: CP
BRUCE BROWN, Recorder
BEAVER COUNTY CORPORATION
By: GOVERNOR OF THE STATE OF UTAH

THE STATE OF UTAH

TO ALL WHOM THESE PRESENTS SHALL COME, Greeting:

Know ye, This is an Amended Acknowledgment and Amended Notice of Acknowledgment made under Utah Code Sections 72-5-309 through 310 inclusive, that the grant of the United States of America of “the right of way for the construction of highways over public lands, not reserved for public uses” under United States Revised Statutes 2477 (43 U.S.C. Section 932 (repealed October 21, 1976, with proviso recognizing the validity of rights-of-way already established)) was accepted for and on behalf of the State of Utah and its political subdivision Beaver County as it pertains to the highway located in Beaver County known as NORTHERN PINE VALLEY ROAD; County Road Number: B-150; State Geographic Information Database (SGID) Road Identification Number: RD010052. Total road length is 2.87 miles more or less.

This Amended Acknowledgment and Amended Notice of Acknowledgment supersedes the information contained in the Acknowledgment recorded at Ent 232848, Bk 408, Beg Pg 636.

The reason for this Amended Acknowledgment and Amended Notice of Acknowledgment includes, but is not limited to, the fact that the road was constructed, mechanically, or by continuous use as a public highway for a period of at least ten years, over public lands not reserved for public uses, prior to the earlier of (a) the October 21, 1976 repeal of R.S. 2477 or (b) the date the servient estate was reserved for public uses.

This Amended Acknowledgment and Amended Notice of Acknowledgment applies only to the segments of the road that traverse land owned by the Bureau of Land Management, United States Department of the Interior, and does not apply to segments of the road that traverse land owned by any other person or entity. The State of Utah and its political subdivisions reserve the right to make further acknowledgments and notices of acknowledgment with regard to road segments that traverse land owned by other entities, including the United States of America, through one or more of its agencies.

A printed copy of a map showing the location of the road in said county is appended hereto as “Attachment 1,” a printed copy of representative photos of the road is appended hereto as “Attachment 2,” a printed copy of a description of the beginning and ending points of the entire road together with a list of Townships, Ranges and Sections that may be traversed by the road in said county is appended hereto as “Attachment 3,” and a printed copy of the Road Centerline Description Cover Page(s) is appended hereto as “Attachment 4.” The Appendices listed in “Attachment 4” that contain the actual road centerline descriptions are incorporated herein by reference.

A printed copy of this Amended Acknowledgment and Amended Notice of Acknowledgment, together with its Attachments and Appendices, may be viewed and/or obtained at the office of the Utah State Archives.


An electronic copy of this Amended Acknowledgment and Amended Notice of Acknowledgment, together with its Attachments and Appendices, may be viewed and/or downloaded as read-only PDF (Portable Document Format) files via the Internet at <http://recorded2477roads.utah.gov>.

The owner of the servient estate in the land underlying the road-segments subject to this Amended Acknowledgment and Amended Notice is believed to be the United States of America through one or more of its agencies. Any of such agencies or any other person with a servient ownership claim or a competing dominant estate right-of-way ownership claim, may file a petition in the State District Court for Salt Lake County for a decision regarding the correctness of this Amended Acknowledgment. A claimant shall file a petition within sixty (60) days after receipt of this Notice.

In Witness Whereof, I, John Harja, the official designee of the Governor of the State of Utah, in conformity to the laws of the State (Utah Code Sections 72-5-308 through 310 inclusive), have caused this Amended Acknowledgment and Amended Notice of Acknowledgment to be made.

Signed by my hand in Salt Lake City, Utah, the 11th day of JANUARY, 2008.

By the Governor's Designee




John Harja


CERTIFICATION

State of Utah)
 : ss
County of Salt Lake)

I hereby certify that the signer of the foregoing document, John Harja, is personally known by me, has made a voluntary signature and taken an oath stating that he is the official designee of the Governor of the State of Utah and is authorized to sign this document on the Governor's behalf pursuant to Utah Code Section 72-5-309. He further vouched that, based upon information and belief, the facts alleged therein are true.

Dated this 11th day of January, 2008.





Notary Public

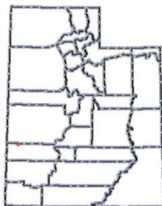


ENT 235754 BK 0410 Pg 0303



1:27,536

1 inch equals 0.4 miles



NORTHERN PINE VALLEY - Beaver County
SGID RD_ID RD010052

Land Ownership Categories

- | | |
|----------------------------|------------------------------|
| BLM | Wilderness |
| Private | UDWR Wildlife Reserve |
| SITLA, State Trust Land | DOD, Military |
| USFS, National Forest | State Sovereign Land |
| State Parks and Recreation | National Recreation Area |
| Tribal, Indian Reservation | USFWS, Natl. Wildlife Refuge |
| NPS, National Park | |

Transportation Network

- | |
|---|
| NORTHERN PINE VALLEY |
| Title V: Issued Or Under Consideration By BLM Or County |
| Other Roads |
| Photo Event Point |
| Section = 1 Mile |

Map prepared by the State of Utah
 Automated Geographic Reference Center
 Room 5130 State Office Building
 Salt Lake City, Utah 84114
 May 16, 2007



Attachment 2



EP010052001



EP010052004



EP010052005



EP010052006

EP000000000

EP000000000

NORTHERN PINE VALLEY - Beaver County
SGID RD_ID RD010052

Map prepared by the State of Utah
Automated Geographic Reference Center
Room 5130 State Office Building
Salt Lake City, Utah 84114
April 17, 2007



Attachment 3

Beginning & Ending Points and Township, Range, and Section References For:

Popular Name: NORTHERN PINE VALLEY ROAD

County: Beaver

County Road Number: B-150

State Geographic Information Database (SGID) Road Identification Number: RD010052.

Total Road Length: 2.87 miles more or less.

Beginning at a point on the road centerline located at 38 degrees 32 minutes 08.46 seconds North Latitude and -113 degrees 41 minutes 27.18 seconds West Longitude, which can be converted to mapping accuracy State Plane Utah South Zone NAD 83 feet coordinates of X = 1,013,737.6 feet and Y = 10,530,418.4 feet based on the US Survey Foot conversion.

Ending at a point on the road centerline located at 38 degrees 34 minutes 35.63 seconds North Latitude and -113 degrees 41 minutes 35.17 seconds West Longitude, which can be converted to mapping accuracy State Plane Utah South Zone NAD 83 feet coordinates of X = 1,013,451.9 feet and Y = 10,545,318.3 feet based on the US Survey Foot conversion.

This road may traverse:

Township 26 South Range 16 West, Section(s) 6,7,18,19, Salt Lake Base & Meridian
See Attachment 1 above for a cartographic depiction of the course of this road.

**Attachment 4
Road Centerline Description Cover Page(s)**

Popular Name: NORTHERN PINE VALLEY ROAD

County: Beaver

County Road Number: B-150

State Geographic Information Database (SGID) Road Identification Number: RD010052.

Total Road Length: 2.87 miles more or less.

Centerline Descriptions Of Road-Segments That Cross Over Federally Owned Land, Derived From Global Positioning System Data And Cross-checked against USGS Digital Orthophoto Quadrangles Compiled By The Utah Automated Geographic Reference Center And Entered Into The State Geographic Information Database (SGID).

Road-Segments Listed by SGID Road Identification Number (RD_ID)	Road-Segment Numbers	Believed Ownership Of Servient Estate	Approximate Segment Length	See Attached Appendix
RD010052	001	BLM	2.87 Miles	A
		Total Road Length	2.87	_____

* Indicates that a Title V permit will be requested, is in process, or has been issued.

† Indicates that road-segments crossing Forest Service land are under consideration by the state and county as of the date of this Amended Acknowledgment and Amended Notice of Acknowledgment.

Appendix A to Attachment 4

Popular Name: NORTHERN PINE VALLEY ROAD

County: Beaver

County Road Number: B-150

State Geographic Information Database (SGID) Road Identification Number: RD010052.

Road-Segment Number: 001

Road-Segment Length: 2.87 miles more or less.

Believed owner of the land underlying this road-segment is: Bureau of Land Management.

The following description is based upon the geographic coordinate system using the NAD83 Datum. The source is GPS mapping grade data as indicated in the metadata and/or the transportation data model of the State of Utah Geographic Information Database (SGID).

The road-segment itself is the monument that is identified by its physical presence on the land. The location of said physical presence is closely approximated by mapping grade Global Positioning System (GPS) data. Said data are checked against the corresponding gray-scale 1-meter Digital Orthophoto Quadrangles published by the United States Geological Survey (USGS) to verify a reasonable degree of accuracy. In circumstances where accurate satellite signal acquisition is not possible, such as deep, narrow canyons or under a canopy of dense foliage, or where very sharp curves in the road make accuracy questionable, such portions of the road were digitized from the corresponding gray-scale 1-meter Digital Orthophoto Quadrangles published by the United States Geological Survey (USGS).

This road-segment may traverse:

Township 26 South Range 16 West, Section(s) 6,7,18,19, Salt Lake Base & Meridian

The following description closely approximates the location of the centerline of the physical monument (NORTHERN PINE VALLEY ROAD)-- Segment 001 based on mapping grade Global Positioning System (GPS) data as defined above:

Beginning at a point on the road center line located at 38 degrees 32 minutes 08.46 seconds North Latitude and -113 degrees 41 minutes 27.18 seconds West Longitude, which can be converted to mapping accuracy State Plane Utah South Zone NAD 83 feet coordinates of X = 1,013,737.6 feet and Y = 10,530,418.4 feet; thence the following courses along the said road center line:

thence North 08 Degrees 41 Minutes 04 Seconds East 20.9 feet
thence North 13 Degrees 05 Minutes 46 Seconds East 45.2 feet
thence North 15 Degrees 03 Minutes 16 Seconds West 40 feet
thence North 49 Degrees 21 Minutes 47 Seconds West 33 feet
thence North 74 Degrees 45 Minutes 01 Seconds West 50.1 feet
thence North 81 Degrees 50 Minutes 25 Seconds West 51.1 feet
thence North 63 Degrees 37 Minutes 05 Seconds West 55.4 feet
thence North 31 Degrees 55 Minutes 35 Seconds West 77 feet
thence North 25 Degrees 55 Minutes 49 Seconds West 104 feet
thence North 30 Degrees 23 Minutes 46 Seconds West 117.9 feet
thence North 32 Degrees 36 Minutes 14 Seconds West 128.4 feet

thence North 31 Degrees 50 Minutes 49 Seconds West 129.3 feet
 thence North 30 Degrees 43 Minutes 26 Seconds West 112.2 feet
 thence North 27 Degrees 45 Minutes 38 Seconds West 68.4 feet
 thence North 22 Degrees 45 Minutes 04 Seconds West 56.8 feet
 thence North 13 Degrees 45 Minutes 57 Seconds West 67.8 feet
 thence North 02 Degrees 17 Minutes 02 Seconds West 125.4 feet
 thence North 02 Degrees 21 Minutes 00 Seconds East 196 feet
 thence North 01 Degrees 43 Minutes 11 Seconds East 210.4 feet
 thence North 01 Degrees 40 Minutes 49 Seconds East 111.9 feet
 thence North 01 Degrees 42 Minutes 15 Seconds East 110.6 feet
 thence North 02 Degrees 12 Minutes 47 Seconds East 236.1 feet
 thence North 03 Degrees 07 Minutes 08 Seconds East 239.6 feet
 thence North 04 Degrees 34 Minutes 06 Seconds East 234.1 feet
 thence North 05 Degrees 05 Minutes 37 Seconds East 232.3 feet
 thence North 04 Degrees 51 Minutes 06 Seconds East 232.2 feet
 thence North 04 Degrees 59 Minutes 26 Seconds East 233.2 feet
 thence North 04 Degrees 29 Minutes 42 Seconds East 233.7 feet
 thence North 04 Degrees 01 Minutes 34 Seconds East 232.9 feet
 thence North 03 Degrees 49 Minutes 33 Seconds East 230.5 feet
 thence North 02 Degrees 57 Minutes 48 Seconds East 228 feet
 thence North 02 Degrees 41 Minutes 10 Seconds East 224 feet
 thence North 02 Degrees 29 Minutes 03 Seconds East 220 feet
 thence North 01 Degrees 43 Minutes 31 Seconds East 218.9 feet
 thence North 01 Degrees 33 Minutes 34 Seconds East 218.2 feet
 thence North 01 Degrees 03 Minutes 27 Seconds East 215.9 feet
 thence North 01 Degrees 14 Minutes 10 Seconds East 215.3 feet
 thence North 01 Degrees 21 Minutes 54 Seconds East 210 feet
 thence North 01 Degrees 19 Minutes 58 Seconds East 202.8 feet
 thence North 01 Degrees 30 Minutes 54 Seconds East 203.1 feet
 thence North 02 Degrees 01 Minutes 48 Seconds East 230.5 feet
 thence North 02 Degrees 08 Minutes 07 Seconds East 220.6 feet
 thence North 02 Degrees 13 Minutes 08 Seconds East 213.4 feet
 thence North 02 Degrees 18 Minutes 38 Seconds East 234.4 feet
 thence North 01 Degrees 57 Minutes 18 Seconds East 24.6 feet
 thence North 02 Degrees 11 Minutes 44 Seconds East 215.4 feet
 thence North 02 Degrees 08 Minutes 24 Seconds East 235.4 feet
 thence North 01 Degrees 44 Minutes 48 Seconds East 234.7 feet
 thence North 01 Degrees 21 Minutes 13 Seconds East 233.6 feet
 thence North 00 Degrees 57 Minutes 25 Seconds East 232.6 feet
 thence North 00 Degrees 48 Minutes 18 Seconds East 230.6 feet
 thence North 00 Degrees 29 Minutes 19 Seconds East 228 feet
 thence North 00 Degrees 19 Minutes 35 Seconds East 227 feet
 thence North 00 Degrees 54 Minutes 41 Seconds East 226 feet
 thence North 01 Degrees 10 Minutes 41 Seconds East 223.5 feet
 thence North 01 Degrees 24 Minutes 44 Seconds East 225.8 feet
 thence North 01 Degrees 37 Minutes 50 Seconds East 229.4 feet
 thence North 01 Degrees 47 Minutes 06 Seconds East 230.4 feet
 thence North 02 Degrees 07 Minutes 56 Seconds East 228.5 feet
 thence North 01 Degrees 56 Minutes 04 Seconds East 223.5 feet

thence North 00 Degrees 42 Minutes 54 Seconds East 214.6 feet
thence North 01 Degrees 11 Minutes 38 Seconds West 197.2 feet
thence North 02 Degrees 01 Minutes 03 Seconds West 178.8 feet
thence North 02 Degrees 48 Minutes 21 Seconds West 167.4 feet
thence North 02 Degrees 58 Minutes 35 Seconds West 135.3 feet
thence North 02 Degrees 24 Minutes 32 Seconds West 72.5 feet
thence North 02 Degrees 50 Minutes 11 Seconds West 75.2 feet
thence North 02 Degrees 34 Minutes 09 Seconds West 117.8 feet
thence North 01 Degrees 47 Minutes 06 Seconds West 194.6 feet
thence North 00 Degrees 37 Minutes 43 Seconds West 192.5 feet
thence North 00 Degrees 34 Minutes 57 Seconds West 152.5 feet
thence North 00 Degrees 20 Minutes 09 Seconds West 79.7 feet
thence North 00 Degrees 20 Minutes 09 Seconds West 82 feet
thence North 00 Degrees 20 Minutes 09 Seconds West 5.6 feet
thence North 00 Degrees 35 Minutes 30 Seconds West 73.5 feet
thence North 00 Degrees 20 Minutes 35 Seconds East 83 feet
thence North 00 Degrees 48 Minutes 20 Seconds East 98.7 feet
thence North 01 Degrees 14 Minutes 46 Seconds East 118.8 feet
thence North 02 Degrees 11 Minutes 01 Seconds East 134.3 feet
thence North 01 Degrees 51 Minutes 59 Seconds East 162.2 feet
thence North 02 Degrees 05 Minutes 21 Seconds East 178.3 feet
thence North 02 Degrees 05 Minutes 05 Seconds East 178.6 feet
thence North 01 Degrees 47 Minutes 05 Seconds East 177.2 feet
thence North 00 Degrees 36 Minutes 47 Seconds East 178.1 feet
thence North 01 Degrees 11 Minutes 11 Seconds West 176.8 feet
thence North 02 Degrees 29 Minutes 21 Seconds West 174.6 feet
thence North 03 Degrees 29 Minutes 52 Seconds West 172.5 feet
thence North 02 Degrees 22 Minutes 10 Seconds West 166.4 feet
thence North 02 Degrees 43 Minutes 20 Seconds West 157.6 feet
thence North 01 Degrees 54 Minutes 46 Seconds West 143.1 feet
thence North 01 Degrees 10 Minutes 14 Seconds West 135.2 feet
thence North 00 Degrees 55 Minutes 10 Seconds West 128.9 feet
thence North 00 Degrees 44 Minutes 13 Seconds West 93.8 feet
thence North 01 Degrees 01 Minutes 06 Seconds West 27.6 feet

more or less to **the ending point at:** 38 degrees 34 minutes 35.63 seconds North Latitude and -113 degrees 41 minutes 35.17 seconds West Longitude, which can be converted to mapping accuracy State Plane Utah South Zone NAD 83 feet coordinates of X = 1,013,451.9 feet and Y = 10,545,318.3 feet.