

**Amended Acknowledgment and
Amended Notice of Acknowledgment
of Acceptance of R.S. 2477
Right-of-Way Grant**

Ent 235761 Bk 418 Pg 343
Date: 14-FEB-2000 2:59PM
Fee: None
Filed By: CP
BRUCE BROWN, Recorder
BEAVER COUNTY CORPORATION
For: GOVERNOR OF THE STATE OF UTAH

THE STATE OF UTAH

TO ALL WHOM THESE PRESENTS SHALL COME, Greeting:

Know ye, This is an Amended Acknowledgment and Amended Notice of Acknowledgment made under Utah Code Sections 72-5-309 through 310 inclusive, that the grant of the United States of America of “the right of way for the construction of highways over public lands, not reserved for public uses” under United States Revised Statutes 2477 (43 U.S.C. Section 932 (repealed October 21, 1976, with proviso recognizing the validity of rights-of-way already established)) was accepted for and on behalf of the State of Utah and its political subdivision Beaver County as it pertains to the highway located in Beaver County known as LOWER BUCKHORN BENCH ROAD; County Road Number: B-159; State Geographic Information Database (SGID) Road Identification Number: RD010060. Total road length is 0.4 miles more or less.

This Amended Acknowledgment and Amended Notice of Acknowledgment supersedes the information contained in the Acknowledgment recorded at Ent 232988, Bk 409, Beg Pg 609.

The reason for this Amended Acknowledgment and Amended Notice of Acknowledgment includes, but is not limited to, the fact that the road was constructed, mechanically, or by continuous use as a public highway for a period of at least ten years, over public lands not reserved for public uses, prior to the earlier of (a) the October 21, 1976 repeal of R.S. 2477 or (b) the date the servient estate was reserved for public uses.

This Amended Acknowledgment and Amended Notice of Acknowledgment applies only to the segments of the road that traverse land owned by the Bureau of Land Management, United States Department of the Interior, and does not apply to segments of the road that traverse land owned by any other person or entity. The State of Utah and its political subdivisions reserve the right to make further acknowledgments and notices of acknowledgment with regard to road segments that traverse land owned by other entities, including the United States of America, through one or more of its agencies.

A printed copy of a map showing the location of the road in said county is appended hereto as “Attachment 1,” a printed copy of representative photos of the road is appended hereto as “Attachment 2,” a printed copy of a description of the beginning and ending points of the entire road together with a list of Townships, Ranges and Sections that may be traversed by the road in said county is appended hereto as “Attachment 3,” and a printed copy of the Road Centerline Description Cover Page(s) is appended hereto as “Attachment 4.” The Appendices listed in “Attachment 4” that contain the actual road centerline descriptions are incorporated herein by reference.

A printed copy of this Amended Acknowledgment and Amended Notice of Acknowledgment, together with its Attachments and Appendices, may be viewed and/or obtained at the office of the Utah State Archives.

An electronic copy of this Amended Acknowledgment and Amended Notice of Acknowledgment, together with its Attachments and Appendices, may be viewed and/or downloaded as read-only PDF (Portable Document Format) files via the Internet at <http://recorded2477roads.utah.gov>.

The owner of the servient estate in the land underlying the road-segments subject to this Amended Acknowledgment and Amended Notice is believed to be the United States of America through one or more of its agencies. Any of such agencies or any other person with a servient ownership claim or a competing dominant estate right-of-way ownership claim, may file a petition in the State District Court for Salt Lake County for a decision regarding the correctness of this Amended Acknowledgment. A claimant shall file a petition within sixty (60) days after receipt of this Notice.

In Witness Whereof, I, John Harja, the official designee of the Governor of the State of Utah, in conformity to the laws of the State (Utah Code Sections 72-5-308 through 310 inclusive), have caused this Amended Acknowledgment and Amended Notice of Acknowledgment to be made.

Signed by my hand in Salt Lake City, Utah, the 11th day of January, 2008.

By the Governor's Designee




John Harja


CERTIFICATION

State of Utah)
 : ss
County of Salt Lake)

I hereby certify that the signer of the foregoing document, John Harja, is personally known by me, has made a voluntary signature and taken an oath stating that he is the official designee of the Governor of the State of Utah and is authorized to sign this document on the Governor's behalf pursuant to Utah Code Section 72-5-309. He further vouched that, based upon information and belief, the facts alleged therein are true.


Dated this 11th day of January, 2008.



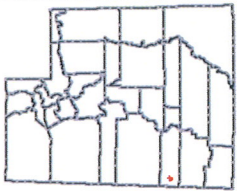


Notary Public





1:10,933
1 inch equals 0.2 miles



LOWER BUCKHORN BENCH ROAD - Beaver County
SGID RD_ID RD010060

Land Ownership Categories



- BLM
- Private
- SITLA, State Trust Land
- USFS, National Forest
- State Parks and Recreation
- Tribal, Indian Reservation
- NPS, National Park

Transportation Network

- LOWER BUCKHORN BENCH ROAD
- Other Roads
- Title V, Issued Or Under Consideration By BLM Or County
- Photo Event Point

Section = 1 Mile

Map prepared by the State of Utah
Automated Geographic Reference Center
Room 5130 State Office Building
Salt Lake City, Utah 84114
May 14, 2007

Attachment 2



EP010060001



EP010060002

EP000000000

EP000000000

EP000000000

EP000000000

LOWER BUCKHORN BENCH ROAD - Beaver County
SGID RD_ID RD010060



Map prepared by the State of Utah
Automated Geographic Reference Center
Room 5130 State Office Building
Salt Lake City, Utah 84114
April 17, 2007



Attachment 3

Beginning & Ending Points and Township, Range, and Section References For:

Popular Name: LOWER BUCKHORN BENCH ROAD

County: Beaver

County Road Number: B-159

State Geographic Information Database (SGID) Road Identification Number: RD010060.

Total Road Length: 0.4 miles more or less.

Beginning at a point on the road centerline located at 38 degrees 21 minutes 17.55 seconds North Latitude and -113 degrees 49 minutes 24.97 seconds West Longitude, which can be converted to mapping accuracy State Plane Utah South Zone NAD 83 feet coordinates of X = 974,146.2 feet and Y = 10,465,505.2 feet based on the US Survey Foot conversion.

Ending at a point on the road centerline located at 38 degrees 21 minutes 13.35 seconds North Latitude and -113 degrees 48 minutes 59.56 seconds West Longitude, which can be converted to mapping accuracy State Plane Utah South Zone NAD 83 feet coordinates of X = 976,159.1 feet and Y = 10,465,030.7 feet based on the US Survey Foot conversion.

This road may traverse:

Township 28 South Range 18 West, Section(s) 23,24, Salt Lake Base & Meridian
See Attachment 1 above for a cartographic depiction of the course of this road.

**Attachment 4
Road Centerline Description Cover Page(s)**

Popular Name: LOWER BUCKHORN BENCH ROAD

County: Beaver

County Road Number: B-159

State Geographic Information Database (SGID) Road Identification Number: RD010060.

Total Road Length: 0.4 miles more or less.

Centerline Descriptions Of Road-Segments That Cross Over Federally Owned Land, Derived From Global Positioning System Data And Cross-checked against USGS Digital Orthophoto Quadrangles Compiled By The Utah Automated Geographic Reference Center And Entered Into The State Geographic Information Database (SGID).

Road-Segments Listed by SGID Road Identification Number (RD ID)	Road-Segment Numbers	Believed Ownership Of Servient Estate	Approximate Segment Length	See Attached Appendix
RD010060	001	BLM	0.4 Miles	A
		Total Road Length	0.4	_____

* Indicates that a Title V permit will be requested, is in process, or has been issued.

† Indicates that road-segments crossing Forest Service land are under consideration by the state and county as of the date of this Amended Acknowledgment and Amended Notice of Acknowledgment.

Appendix A to Attachment 4

Popular Name: LOWER BUCKHORN BENCH ROAD

County: Beaver

County Road Number: B-159

State Geographic Information Database (SGID) Road Identification Number: RD010060.

Road-Segment Number: 001

Road-Segment Length: 0.4 miles more or less.

Believed owner of the land underlying this road-segment is: Bureau of Land Management.

The following description is based upon the geographic coordinate system using the NAD83 Datum. The source is GPS mapping grade data as indicated in the metadata and/or the transportation data model of the State of Utah Geographic Information Database (SGID).

The road-segment itself is the monument that is identified by its physical presence on the land. The location of said physical presence is closely approximated by mapping grade Global Positioning System (GPS) data. Said data are checked against the corresponding gray-scale 1-meter Digital Orthophoto Quadrangles published by the United States Geological Survey (USGS) to verify a reasonable degree of accuracy. In circumstances where accurate satellite signal acquisition is not possible, such as deep, narrow canyons or under a canopy of dense foliage, or where very sharp curves in the road make accuracy questionable, such portions of the road were digitized from the corresponding gray-scale 1-meter Digital Orthophoto Quadrangles published by the United States Geological Survey (USGS).

This road-segment may traverse:

Township 28 South Range 18 West, Section(s) 23,24, Salt Lake Base & Meridian

The following description closely approximates the location of the centerline of the physical monument (LOWER BUCKHORN BENCH ROAD)-- Segment 001 based on mapping grade Global Positioning System (GPS) data as defined above:

Beginning at a point on the road center line located at 38 degrees 21 minutes 17.55 seconds North Latitude and -113 degrees 49 minutes 24.97 seconds West Longitude, which can be converted to mapping accuracy State Plane Utah South Zone NAD 83 feet coordinates of X = 974,146.2 feet and Y = 10,465,505.2 feet; thence the following courses along the said road center line:

thence South 50 Degrees 17 Minutes 56 Seconds East	21.4 feet
thence South 53 Degrees 27 Minutes 34 Seconds East	31.2 feet
thence South 58 Degrees 21 Minutes 54 Seconds East	48.3 feet
thence South 59 Degrees 00 Minutes 02 Seconds East	61.8 feet
thence South 55 Degrees 01 Minutes 40 Seconds East	64.7 feet
thence South 54 Degrees 07 Minutes 51 Seconds East	72.7 feet
thence South 58 Degrees 13 Minutes 41 Seconds East	62.3 feet
thence South 58 Degrees 34 Minutes 11 Seconds East	64.8 feet
thence South 57 Degrees 55 Minutes 01 Seconds East	48.9 feet
thence South 57 Degrees 57 Minutes 45 Seconds East	27.6 feet
thence South 63 Degrees 32 Minutes 16 Seconds East	74.2 feet

thence South 73 Degrees 15 Minutes 19 Seconds East 96.1 feet
thence South 73 Degrees 17 Minutes 20 Seconds East 110.8 feet
thence South 75 Degrees 39 Minutes 30 Seconds East 79 feet
thence North 87 Degrees 20 Minutes 34 Seconds East 80.7 feet
thence North 80 Degrees 41 Minutes 53 Seconds East 94.6 feet
thence North 81 Degrees 54 Minutes 19 Seconds East 7.3 feet
thence North 84 Degrees 45 Minutes 58 Seconds East 99.7 feet
thence North 89 Degrees 16 Minutes 22 Seconds East 94.5 feet
thence South 84 Degrees 23 Minutes 12 Seconds East 88.7 feet
thence South 80 Degrees 52 Minutes 01 Seconds East 39.9 feet
thence South 80 Degrees 34 Minutes 55 Seconds East 54.2 feet
thence South 81 Degrees 34 Minutes 59 Seconds East 12.9 feet
thence South 80 Degrees 44 Minutes 10 Seconds East 23.6 feet
thence South 79 Degrees 57 Minutes 56 Seconds East 85.7 feet
thence South 77 Degrees 58 Minutes 26 Seconds East 105.8 feet
thence South 77 Degrees 33 Minutes 20 Seconds East 108.3 feet
thence South 86 Degrees 29 Minutes 34 Seconds East 112.7 feet
thence South 89 Degrees 59 Minutes 28 Seconds East 111.2 feet
thence South 86 Degrees 06 Minutes 30 Seconds East 89.1 feet
thence South 75 Degrees 37 Minutes 15 Seconds East 54.3 feet more or less to **the ending**

point at: 38 degrees 21 minutes 13.35 seconds North Latitude and -113 degrees 48 minutes 59.56 seconds West Longitude, which can be converted to mapping accuracy State Plane Utah South Zone NAD 83 feet coordinates of X = 976,159.1 feet and Y = 10,465,030.7 feet.