

**Amended Acknowledgment and  
Amended Notice of Acknowledgment  
of Acceptance of R.S. 2477  
Right-of-Way Grant**

Ent 235839 Bk 418 Pg 687  
Date: 15-FEB-2008 9:21AM  
Fee: None  
Filed By: CP  
BRUCE BROWN, Recorder  
BEAVER COUNTY CORPORATION  
By: GOVERNOR OF THE STATE OF UTAH

**THE STATE OF UTAH**

**TO ALL WHOM THESE PRESENTS SHALL COME, Greeting:**

**Know ye,** This is an Amended Acknowledgment and Amended Notice of Acknowledgment made under Utah Code Sections 72-5-309 through 310 inclusive, that the grant of the United States of America of “the right of way for the construction of highways over public lands, not reserved for public uses” under United States Revised Statutes 2477 (43 U.S.C. Section 932 (repealed October 21, 1976, with proviso recognizing the validity of rights-of-way already established)) was accepted for and on behalf of the State of Utah and its political subdivision Beaver County as it pertains to the highway located in Beaver County known as WEST LINCOLN GULCH ROAD; County Road Number: B-31; State Geographic Information Database (SGID) Road Identification Number: RD010116. Total road length is 2.68 miles more or less.

This Amended Acknowledgment and Amended Notice of Acknowledgment supersedes the information contained in the Acknowledgment recorded at Ent 232907, Bk 409, Beg Pg 115.

The reason for this Amended Acknowledgment and Amended Notice of Acknowledgment includes, but is not limited to, the fact that the road was constructed, mechanically, or by continuous use as a public highway for a period of at least ten years, over public lands not reserved for public uses, prior to the earlier of (a) the October 21, 1976 repeal of R.S. 2477 or (b) the date the servient estate was reserved for public uses.

This Amended Acknowledgment and Amended Notice of Acknowledgment applies only to the segments of the road that traverse land owned by the Bureau of Land Management, United States Department of the Interior, and does not apply to segments of the road that traverse land owned by any other person or entity. The State of Utah and its political subdivisions reserve the right to make further acknowledgments and notices of acknowledgment with regard to road segments that traverse land owned by other entities, including the United States of America, through one or more of its agencies.

A printed copy of a map showing the location of the road in said county is appended hereto as “Attachment 1,” a printed copy of representative photos of the road is appended hereto as “Attachment 2,” a printed copy of a description of the beginning and ending points of the entire road together with a list of Townships, Ranges and Sections that may be traversed by the road in said county is appended hereto as “Attachment 3,” and a printed copy of the Road Centerline Description Cover Page(s) is appended hereto as “Attachment 4.” The Appendices listed in “Attachment 4” that contain the actual road centerline descriptions are incorporated herein by reference.

A printed copy of this Amended Acknowledgment and Amended Notice of Acknowledgment, together with its Attachments and Appendices, may be viewed and/or obtained at the office of the Utah State Archives.

An electronic copy of this Amended Acknowledgment and Amended Notice of Acknowledgment, together with its Attachments and Appendices, may be viewed and/or downloaded as read-only PDF (Portable Document Format) files via the Internet at <http://recorded2477roads.utah.gov>.

The owner of the servient estate in the land underlying the road-segments subject to this Amended Acknowledgment and Amended Notice is believed to be the United States of America through one or more of its agencies. Any of such agencies or any other person with a servient ownership claim or a competing dominant estate right-of-way ownership claim, may file a petition in the State District Court for Salt Lake County for a decision regarding the correctness of this Amended Acknowledgment. A claimant shall file a petition within sixty (60) days after receipt of this Notice.

**In Witness Whereof**, I, John Harja, the official designee of the Governor of the State of Utah, in conformity to the laws of the State (Utah Code Sections 72-5-308 through 310 inclusive), have caused this Amended Acknowledgment and Amended Notice of Acknowledgment to be made.

Signed by my hand in Salt Lake City, Utah, the 15<sup>th</sup> day of JANUARY, 2008.

By the Governor's Designee


  
\_\_\_\_\_  
John Harja


**CERTIFICATION**

State of Utah                    )  
  : ss  
County of Salt Lake         )


I hereby certify that the signer of the foregoing document, John Harja, is personally known by me, has made a voluntary signature and taken an oath stating that he is the official designee of the Governor of the State of Utah and is authorized to sign this document on the Governor's behalf pursuant to Utah Code Section 72-5-309. He further vouched that, based upon information and belief, the facts alleged therein are true.

Dated this 15 day of Jan, 2008.

  
\_\_\_\_\_  
Notary Public







1:24,670  
1 inch equals 0.4 miles



### WEST LINCOLN GULCH - Beaver County

#### SGID RD\_ID RD010116


**Land Ownership Categories**

- ◆ BLM
- ◆ Private
- ◆ SITLA, State Trust Land
- ◆ USFS, National Forest
- ◆ State Parks and Recreation
- ◆ Tribal, Indian Reservation
- ◆ NPS, National Park

**Transportation Network**

- WEST LINCOLN GULCH
- Other Roads
- Title V: Issued Or Under Consideration By BLM Or County
- Photo Event Point
- Section = 1 Mile

Map prepared by the State of Utah  
Automated Geographic Reference Center  
Room 5130 State Office Building  
Salt Lake City, Utah 84114  
May 14, 2007



Ent 235839 Bk 0410 Pg 0689

Attachment 2



EP010116001



EP010116002



EP010116003



EP010116004

EP000000000

EP000000000

**WEST LINCOLN GULCH - Beaver County**  
**SGID RD\_ID RD010116**



Map prepared by the State of Utah  
Automated Geographic Reference Center  
Room 5130 State Office Building  
Salt Lake City, Utah 84114  
April 17, 2007



### Attachment 3

#### Beginning & Ending Points and Township, Range, and Section References For:

**Popular Name: WEST LINCOLN GULCH ROAD**

**County: Beaver**

**County Road Number: B-31**

**State Geographic Information Database (SGID) Road Identification Number: RD010116.**

**Total Road Length: 2.68 miles more or less.**

**Beginning at a point** on the road centerline located at 38 degrees 14 minutes 23.17 seconds North Latitude and -112 degrees 56 minutes 16.43 seconds West Longitude, which can be converted to mapping accuracy State Plane Utah South Zone NAD 83 feet coordinates of X = 1,227,442.6 feet and Y = 10,418,484.0 feet based on the US Survey Foot conversion.

**Ending at a point** on the road centerline located at 38 degrees 15 minutes 41.55 seconds North Latitude and -112 degrees 53 minutes 54.79 seconds West Longitude, which can be converted to mapping accuracy State Plane Utah South Zone NAD 83 feet coordinates of X = 1,238,861.0 feet and Y = 10,426,240.8 feet based on the US Survey Foot conversion.

This road may traverse:

Township 29 South Range 10 West, Section(s) 25,35,36, Salt Lake Base & Meridian

Township 29 South Range 9 West, Section(s) 30, Salt Lake Base & Meridian

See Attachment 1 above for a cartographic depiction of the course of this road.

**Attachment 4  
Road Centerline Description Cover Page(s)**

**Popular Name: WEST LINCOLN GULCH ROAD**

**County: Beaver**

**County Road Number: B-31**

**State Geographic Information Database (SGID) Road Identification Number: RD010116.**

**Total Road Length: 2.68 miles more or less.**

**Centerline Descriptions Of Road-Segments That Cross Over Federally Owned Land, Derived From Global Positioning System Data And Cross-checked against USGS Digital Orthophoto Quadrangles Compiled By The Utah Automated Geographic Reference Center And Entered Into The State Geographic Information Database (SGID).**

<b>Road-Segments Listed by SGID Road Identification Number (RD ID)</b>	<b>Road-Segment Numbers</b>	<b>Believed Ownership Of Servient Estate</b>	<b>Approximate Segment Length</b>	<b>See Attached Appendix</b>
<b>RD010116</b>	<b>001</b>	<b>BLM</b>	<b>0.17 Miles</b>	<b>A</b>
<b>RD010116</b>	<b>002</b>	<b>ST</b>	<b>1.08 Miles</b>	<b>(not shown)</b>
<b>RD010116</b>	<b>003</b>	<b>BLM</b>	<b>1.43 Miles</b>	<b>B</b>
		<b>Total Road Length</b>	<b>2.68</b>	<b>_____</b>

\* Indicates that a Title V permit will be requested, is in process, or has been issued.

† Indicates that road-segments crossing Forest Service land are under consideration by the state and county as of the date of this Amended Acknowledgment and Amended Notice of Acknowledgment.

## Appendix A to Attachment 4

**Popular Name: WEST LINCOLN GULCH ROAD**

**County: Beaver**

**County Road Number: B-31**

**State Geographic Information Database (SGID) Road Identification Number: RD010116.**

**Road-Segment Number: 001**

**Road-Segment Length: 0.17 miles more or less.**

**Believed owner of the land underlying this road-segment is: Bureau of Land Management.**

*The following description is based upon the geographic coordinate system using the NAD83 Datum. The source is GPS mapping grade data as indicated in the metadata and/or the transportation data model of the State of Utah Geographic Information Database (SGID).*

The road-segment itself is the monument that is identified by its physical presence on the land. The location of said physical presence is closely approximated by mapping grade Global Positioning System (GPS) data. Said data are checked against the corresponding gray-scale 1-meter Digital Orthophoto Quadrangles published by the United States Geological Survey (USGS) to verify a reasonable degree of accuracy. In circumstances where accurate satellite signal acquisition is not possible, such as deep, narrow canyons or under a canopy of dense foliage, or where very sharp curves in the road make accuracy questionable, such portions of the road were digitized from the corresponding gray-scale 1-meter Digital Orthophoto Quadrangles published by the United States Geological Survey (USGS).

This road-segment may traverse:

Township 29 South Range 10 West, Section(s) 35, Salt Lake Base & Meridian

The following description closely approximates the location of the centerline of the physical monument (WEST LINCOLN GULCH ROAD)-- Segment 001 based on mapping grade Global Positioning System (GPS) data as defined above:

**Beginning at a point** on the road center line located at 38 degrees 14 minutes 23.17 seconds North Latitude and -112 degrees 56 minutes 16.43 seconds West Longitude, which can be converted to mapping accuracy State Plane Utah South Zone NAD 83 feet coordinates of X = 1,227,442.6 feet and Y = 10,418,484.0 feet; thence the following courses along the said road center line:

thence North 54 Degrees 03 Minutes 45 Seconds East 27 feet

thence North 52 Degrees 55 Minutes 00 Seconds East 35.6 feet

thence North 51 Degrees 18 Minutes 07 Seconds East 52.3 feet

thence North 45 Degrees 28 Minutes 08 Seconds East 118.1 feet

thence North 42 Degrees 48 Minutes 16 Seconds East 177.1 feet

thence North 38 Degrees 38 Minutes 19 Seconds East 187.3 feet

thence North 40 Degrees 15 Minutes 39 Seconds East 189.6 feet

thence North 43 Degrees 09 Minutes 33 Seconds East 130.8 feet more or less to **the ending**

**point at:** 38 degrees 14 minutes 29.88 seconds North Latitude and -112 degrees 56 minutes 08.74 seconds West Longitude, which can be converted to mapping accuracy State Plane Utah South Zone NAD 83 feet coordinates of X = 1,228,067.3 feet and Y = 10,419,153.2 feet.

## Appendix B to Attachment 4

**Popular Name: WEST LINCOLN GULCH ROAD**

**County: Beaver**

**County Road Number: B-31**

**State Geographic Information Database (SGID) Road Identification Number: RD010116.**

**Road-Segment Number: 003**

**Road-Segment Length: 1.43 miles more or less.**

**Believed owner of the land underlying this road-segment is: Bureau of Land Management.**

*The following description is based upon the geographic coordinate system using the NAD83 Datum. The source is GPS mapping grade data as indicated in the metadata and/or the transportation data model of the State of Utah Geographic Information Database (SGID).*

The road-segment itself is the monument that is identified by its physical presence on the land. The location of said physical presence is closely approximated by mapping grade Global Positioning System (GPS) data. Said data are checked against the corresponding gray-scale 1-meter Digital Orthophoto Quadrangles published by the United States Geological Survey (USGS) to verify a reasonable degree of accuracy. In circumstances where accurate satellite signal acquisition is not possible, such as deep, narrow canyons or under a canopy of dense foliage, or where very sharp curves in the road make accuracy questionable, such portions of the road were digitized from the corresponding gray-scale 1-meter Digital Orthophoto Quadrangles published by the United States Geological Survey (USGS).

This road-segment may traverse:

Township 29 South Range 10 West, Section(s) 25, Salt Lake Base & Meridian

Township 29 South Range 9 West, Section(s) 30, Salt Lake Base & Meridian

The following description closely approximates the location of the centerline of the physical monument (WEST LINCOLN GULCH ROAD)-- Segment 003 based on mapping grade Global Positioning System (GPS) data as defined above:

**Beginning at a point** on the road center line located at 38 degrees 15 minutes 01.17 seconds North Latitude and -112 degrees 55 minutes 12.39 seconds West Longitude, which can be converted to mapping accuracy State Plane Utah South Zone NAD 83 feet coordinates of X = 1,232,609.8 feet and Y = 10,422,249.5 feet; thence the following courses along the said road center line:

thence North 36 Degrees 28 Minutes 53 Seconds East 18.8 feet  
thence North 39 Degrees 02 Minutes 48 Seconds East 104 feet  
thence North 56 Degrees 30 Minutes 09 Seconds East 91.7 feet  
thence North 52 Degrees 01 Minutes 10 Seconds East 123.5 feet  
thence North 36 Degrees 47 Minutes 29 Seconds East 125.1 feet  
thence North 36 Degrees 17 Minutes 32 Seconds East 101.8 feet  
thence North 53 Degrees 58 Minutes 59 Seconds East 163.6 feet  
thence North 62 Degrees 56 Minutes 54 Seconds East 200.6 feet  
thence North 69 Degrees 47 Minutes 24 Seconds East 150.4 feet  
thence North 69 Degrees 47 Minutes 22 Seconds East 41.5 feet



thence North 66 Degrees 54 Minutes 51 Seconds East 177.2 feet  
 thence North 55 Degrees 32 Minutes 47 Seconds East 199.4 feet  
 thence North 55 Degrees 30 Minutes 28 Seconds East 205 feet  
 thence North 51 Degrees 38 Minutes 38 Seconds East 193.3 feet  
 thence North 41 Degrees 58 Minutes 30 Seconds East 186.7 feet  
 thence North 44 Degrees 56 Minutes 39 Seconds East 151.5 feet  
 thence North 57 Degrees 04 Minutes 38 Seconds East 163.2 feet  
 thence North 64 Degrees 19 Minutes 28 Seconds East 173.9 feet  
 thence North 66 Degrees 27 Minutes 11 Seconds East 168.9 feet  
 thence North 73 Degrees 38 Minutes 12 Seconds East 156.7 feet  
 thence North 61 Degrees 46 Minutes 05 Seconds East 187.1 feet  
 thence North 49 Degrees 04 Minutes 46 Seconds East 208.7 feet  
 thence North 51 Degrees 16 Minutes 03 Seconds East 214.4 feet  
 thence North 59 Degrees 02 Minutes 41 Seconds East 206.7 feet  
 thence North 54 Degrees 00 Minutes 30 Seconds East 194.7 feet  
 thence North 67 Degrees 27 Minutes 48 Seconds East 201.3 feet  
 thence North 75 Degrees 27 Minutes 32 Seconds East 196.3 feet  
 thence North 70 Degrees 04 Minutes 36 Seconds East 178 feet  
 thence North 76 Degrees 39 Minutes 15 Seconds East 176.1 feet  
 thence North 76 Degrees 14 Minutes 15 Seconds East 153.8 feet  
 thence North 57 Degrees 42 Minutes 10 Seconds East 146.2 feet  
 thence North 48 Degrees 38 Minutes 24 Seconds East 194.9 feet  
 thence North 50 Degrees 34 Minutes 38 Seconds East 185.2 feet  
 thence North 54 Degrees 13 Minutes 56 Seconds East 172 feet  
 thence North 55 Degrees 11 Minutes 30 Seconds East 150.1 feet  
 thence North 57 Degrees 13 Minutes 52 Seconds East 134.5 feet  
 thence North 62 Degrees 29 Minutes 10 Seconds East 133.5 feet  
 thence North 63 Degrees 31 Minutes 09 Seconds East 125 feet  
 thence North 65 Degrees 26 Minutes 18 Seconds East 115.9 feet  
 thence North 72 Degrees 23 Minutes 58 Seconds East 123.7 feet  
 thence North 80 Degrees 07 Minutes 22 Seconds East 96.8 feet  
 thence North 79 Degrees 59 Minutes 31 Seconds East 13.6 feet  
 thence North 65 Degrees 27 Minutes 11 Seconds East 107.9 feet  
 thence North 49 Degrees 58 Minutes 46 Seconds East 115.6 feet  
 thence North 49 Degrees 08 Minutes 30 Seconds East 32.8 feet  
 thence North 46 Degrees 30 Minutes 32 Seconds East 87.3 feet  
 thence North 47 Degrees 26 Minutes 46 Seconds East 129.8 feet  
 thence North 46 Degrees 35 Minutes 12 Seconds East 132.5 feet  
 thence North 52 Degrees 22 Minutes 17 Seconds East 128.3 feet  
 thence North 46 Degrees 47 Minutes 36 Seconds East 113.3 feet  
 thence North 38 Degrees 06 Minutes 32 Seconds East 101.4 feet  
 thence North 45 Degrees 34 Minutes 00 Seconds East 90 feet  
 thence North 50 Degrees 29 Minutes 27 Seconds East 66.5 feet  
 thence North 50 Degrees 00 Minutes 47 Seconds East 35 feet

more or less to **the ending point**  
**at:** 38 degrees 15 minutes 41.55 seconds North Latitude and -112 degrees 53 minutes 54.79 seconds West  
 Longitude, which can be converted to mapping accuracy State Plane Utah South Zone NAD 83 feet  
 coordinates of X = 1,238,861.0 feet and Y = 10,426,240.8 feet.