

**Amended Acknowledgment and
Amended Notice of Acknowledgment
of Acceptance of R.S. 2477
Right-of-Way Grant**

Ent 235844 Bk 418 Pg 717
Date: 15-FEB-2008 9:31AM
Fee: None
Filed By: CP
BRUCE BROWN, Recorder
BEAVER COUNTY CORPORATION
For: GOVERNOR OF THE STATE OF UTAH

THE STATE OF UTAH

TO ALL WHOM THESE PRESENTS SHALL COME, Greeting:

Know ye, This is an Amended Acknowledgment and Amended Notice of Acknowledgment made under Utah Code Sections 72-5-309 through 310 inclusive, that the grant of the United States of America of “the right of way for the construction of highways over public lands, not reserved for public uses” under United States Revised Statutes 2477 (43 U.S.C. Section 932 (repealed October 21, 1976, with proviso recognizing the validity of rights-of-way already established)) was accepted for and on behalf of the State of Utah and its political subdivision Beaver County as it pertains to the highway located in Beaver County known as WIREGRASS ROAD; County Road Number: B-38; State Geographic Information Database (SGID) Road Identification Number: RD010122. Total road length is 3.32 miles more or less.

This Amended Acknowledgment and Amended Notice of Acknowledgment supersedes the information contained in the Acknowledgment recorded at Ent 232910, Bk 409, Beg Pg 133.

The reason for this Amended Acknowledgment and Amended Notice of Acknowledgment includes, but is not limited to, the fact that the road was constructed, mechanically, or by continuous use as a public highway for a period of at least ten years, over public lands not reserved for public uses, prior to the earlier of (a) the October 21, 1976 repeal of R.S. 2477 or (b) the date the servient estate was reserved for public uses.

This Amended Acknowledgment and Amended Notice of Acknowledgment applies only to the segments of the road that traverse land owned by the Bureau of Land Management, United States Department of the Interior, and does not apply to segments of the road that traverse land owned by any other person or entity. The State of Utah and its political subdivisions reserve the right to make further acknowledgments and notices of acknowledgment with regard to road segments that traverse land owned by other entities, including the United States of America, through one or more of its agencies.

A printed copy of a map showing the location of the road in said county is appended hereto as “Attachment 1,” a printed copy of representative photos of the road is appended hereto as “Attachment 2,” a printed copy of a description of the beginning and ending points of the entire road together with a list of Townships, Ranges and Sections that may be traversed by the road in said county is appended hereto as “Attachment 3,” and a printed copy of the Road Centerline Description Cover Page(s) is appended hereto as “Attachment 4.” The Appendices listed in “Attachment 4” that contain the actual road centerline descriptions are incorporated herein by reference.

A printed copy of this Amended Acknowledgment and Amended Notice of Acknowledgment, together with its Attachments and Appendices, may be viewed and/or obtained at the office of the Utah State Archives.

An electronic copy of this Amended Acknowledgment and Amended Notice of Acknowledgment, together with its Attachments and Appendices, may be viewed and/or downloaded as read-only PDF (Portable Document Format) files via the Internet at <http://recorded2477roads.utah.gov>.

The owner of the servient estate in the land underlying the road-segments subject to this Amended Acknowledgment and Amended Notice is believed to be the United States of America through one or more of its agencies. Any of such agencies or any other person with a servient ownership claim or a competing dominant estate right-of-way ownership claim, may file a petition in the State District Court for Salt Lake County for a decision regarding the correctness of this Amended Acknowledgment. A claimant shall file a petition within sixty (60) days after receipt of this Notice.

In Witness Whereof, I, John Harja, the official designee of the Governor of the State of Utah, in conformity to the laws of the State (Utah Code Sections 72-5-308 through 310 inclusive), have caused this Amended Acknowledgment and Amended Notice of Acknowledgment to be made.

Signed by my hand in Salt Lake City, Utah, the 15th day of JANUARY, 2008.

By the Governor's Designee



John Harja

CERTIFICATION


State of Utah)
 : ss
County of Salt Lake)

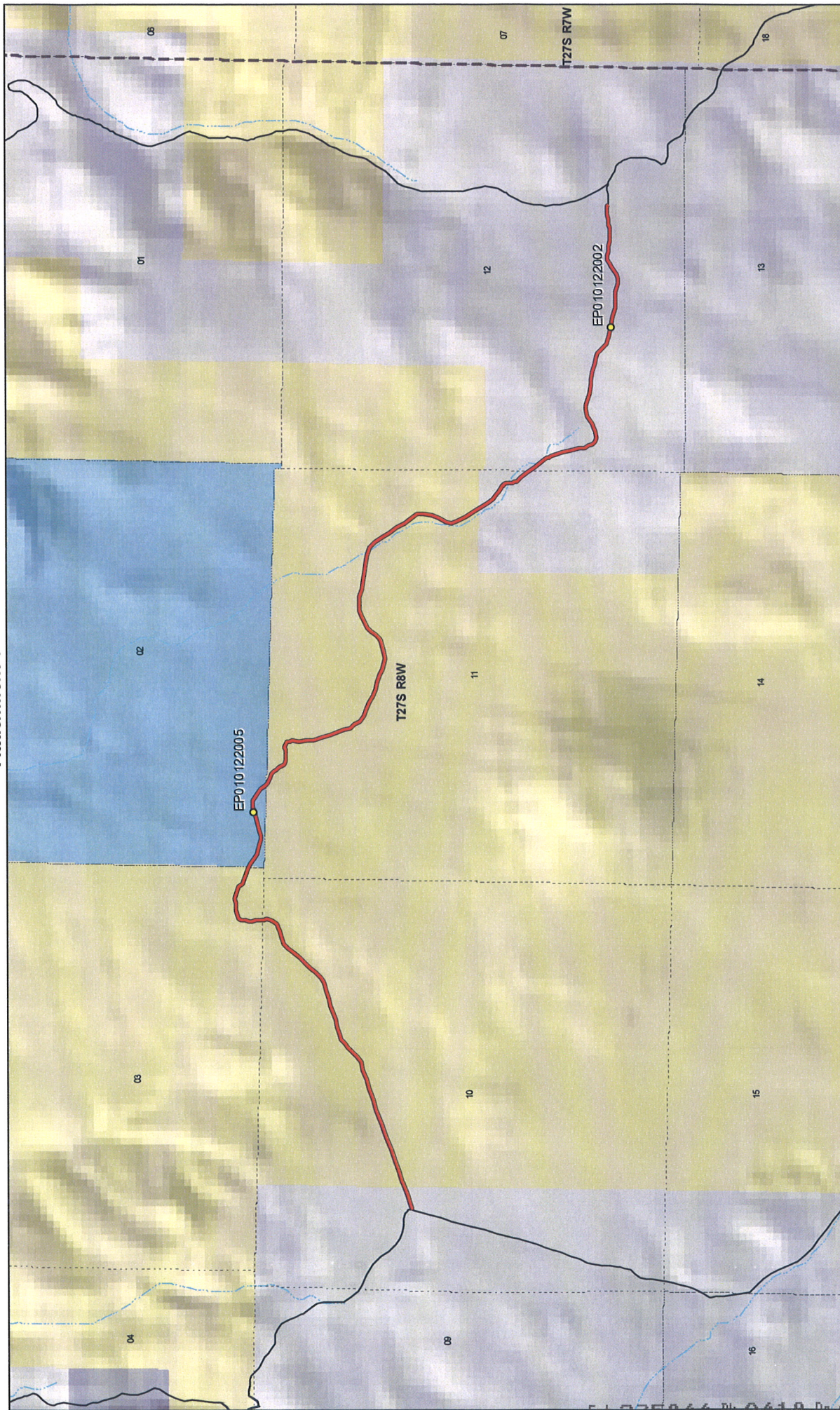
I hereby certify that the signer of the foregoing document, John Harja, is personally known by me, has made a voluntary signature and taken an oath stating that he is the official designee of the Governor of the State of Utah and is authorized to sign this document on the Governor's behalf pursuant to Utah Code Section 72-5-309. He further vouched that, based upon information and belief, the facts alleged therein are true.

Dated this 15 day of Jan, 2008.



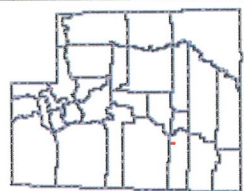
Notary Public





WIREGRASS ROAD - Beaver County
SGID RD_ID RD010122

- Land Ownership Categories**
- BLM
 - Private
 - SITLA, State Trust Land
 - USFS, National Forest
 - State Parks and Recreation
 - Tribal, Indian Reservation
 - NPS, National Park
 - Wilderness
 - UDWR, Wildlife Reserve
 - DOD, Military
 - State Sovereign Land
 - National Recreation Area
 - USFWS, Natl. Wildlife Refuge
- Transportation Network**
- WIREGRASS ROAD
 - Other Roads
 - Title V: Issued Or Under Consideration By BLM
 - Photo Event Point
 - Section = 1 Mile



1:21,005
1 inch equals 0.3 miles

Map prepared by the State of Utah
Automated Geographic Reference Center
Room 5130 State Office Building
Salt Lake City, Utah 84114
May 15, 2007



Attachment 2



EP010122002



EP010122005

EP000000000

EP000000000

EP000000000

EP000000000

WIREGRASS ROAD - Beaver County
SGID RD_ID RD010122

Map prepared by the State of Utah
Automated Geographic Reference Center
Room 5130 State Office Building
Salt Lake City, Utah 84114
April 17, 2007



Attachment 3

Beginning & Ending Points and Township, Range, and Section References For:

Popular Name: WIREGRASS ROAD

County: Beaver

County Road Number: B-38

State Geographic Information Database (SGID) Road Identification Number: RD010122.

Total Road Length: 3.32 miles more or less.

Beginning at a point on the road centerline located at 38 degrees 28 minutes 42.59 seconds North Latitude and -112 degrees 44 minutes 45.57 seconds West Longitude, which can be converted to mapping accuracy State Plane Utah South Zone NAD 83 feet coordinates of X = 1,283,714.7 feet and Y = 10,504,626.5 feet based on the US Survey Foot conversion.

Ending at a point on the road centerline located at 38 degrees 28 minutes 18.96 seconds North Latitude and -112 degrees 41 minutes 59.85 seconds West Longitude, which can be converted to mapping accuracy State Plane Utah South Zone NAD 83 feet coordinates of X = 1,296,861.1 feet and Y = 10,502,063.7 feet based on the US Survey Foot conversion.

This road may traverse:

Township 27 South Range 8 West, Section(s) 2,3,10,11,12, Salt Lake Base & Meridian
See Attachment 1 above for a cartographic depiction of the course of this road.

Attachment 4
Road Centerline Description Cover Page(s)

Popular Name: WIREGRASS ROAD

County: Beaver

County Road Number: B-38

State Geographic Information Database (SGID) Road Identification Number: RD010122.

Total Road Length: 3.32 miles more or less.

Centerline Descriptions Of Road-Segments That Cross Over Federally Owned Land, Derived From Global Positioning System Data And Cross-checked against USGS Digital Orthophoto Quadrangles Compiled By The Utah Automated Geographic Reference Center And Entered Into The State Geographic Information Database (SGID).

| Road-Segments Listed by SGID Road Identification Number (RD_ID) | Road-Segment Numbers | Believed Ownership Of Servient Estate | Approximate Segment Length | See Attached Appendix |
|--|---------------------------------|--|---|----------------------------------|
| RD010122 | 001 | PVT | 0.06 Miles | (not shown) |
| RD010122 | 002 | BLM | 0.98 Miles | A |
| RD010122 | 003 | ST | 0.23 Miles | (not shown) |
| RD010122 | 004 | BLM | 1.09 Miles | B |
| RD010122 | 005 | PVT | 0.97 Miles | (not shown) |
| | | Total Road Length | 3.32 | _____ |

* Indicates that a Title V permit will be requested, is in process, or has been issued.

† Indicates that road-segments crossing Forest Service land are under consideration by the state and county as of the date of this Amended Acknowledgment and Amended Notice of Acknowledgment.

Appendix A to Attachment 4

Popular Name: WIREGRASS ROAD

County: Beaver

County Road Number: B-38

State Geographic Information Database (SGID) Road Identification Number: RD010122.

Road-Segment Number: 002

Road-Segment Length: 0.98 miles more or less.

Believed owner of the land underlying this road-segment is: Bureau of Land Management.

The following description is based upon the geographic coordinate system using the NAD83 Datum. The source is GPS mapping grade data as indicated in the metadata and/or the transportation data model of the State of Utah Geographic Information Database (SGID).

The road-segment itself is the monument that is identified by its physical presence on the land. The location of said physical presence is closely approximated by mapping grade Global Positioning System (GPS) data. Said data are checked against the corresponding gray-scale 1-meter Digital Orthophoto Quadrangles published by the United States Geological Survey (USGS) to verify a reasonable degree of accuracy. In circumstances where accurate satellite signal acquisition is not possible, such as deep, narrow canyons or under a canopy of dense foliage, or where very sharp curves in the road make accuracy questionable, such portions of the road were digitized from the corresponding gray-scale 1-meter Digital Orthophoto Quadrangles published by the United States Geological Survey (USGS).

This road-segment may traverse:

Township 27 South Range 8 West, Section(s) 3,10, Salt Lake Base & Meridian

The following description closely approximates the location of the centerline of the physical monument (WIREGRASS ROAD)-- Segment 002 based on mapping grade Global Positioning System (GPS) data as defined above:

Beginning at a point on the road center line located at 38 degrees 28 minutes 43.56 seconds North Latitude and -112 degrees 44 minutes 41.94 seconds West Longitude, which can be converted to mapping accuracy State Plane Utah South Zone NAD 83 feet coordinates of X = 1,284,004.4 feet and Y = 10,504,720.3 feet; thence the following courses along the said road center line:

| | |
|--|------------|
| thence North 70 Degrees 31 Minutes 54 Seconds East | 49.2 feet |
| thence North 70 Degrees 50 Minutes 18 Seconds East | 29.5 feet |
| thence North 70 Degrees 20 Minutes 22 Seconds East | 131.8 feet |
| thence North 70 Degrees 09 Minutes 29 Seconds East | 159.1 feet |
| thence North 70 Degrees 34 Minutes 59 Seconds East | 162.5 feet |
| thence North 69 Degrees 46 Minutes 35 Seconds East | 174.5 feet |
| thence North 69 Degrees 33 Minutes 36 Seconds East | 180.3 feet |
| thence North 70 Degrees 42 Minutes 34 Seconds East | 178.7 feet |
| thence North 71 Degrees 12 Minutes 07 Seconds East | 149.1 feet |
| thence North 71 Degrees 07 Minutes 02 Seconds East | 143.3 feet |
| thence North 71 Degrees 04 Minutes 31 Seconds East | 143 feet |

| | |
|--|------------|
| thence North 72 Degrees 29 Minutes 06 Seconds East | 124.3 feet |
| thence North 71 Degrees 51 Minutes 28 Seconds East | 96.5 feet |
| thence North 55 Degrees 11 Minutes 22 Seconds East | 91.6 feet |
| thence North 46 Degrees 16 Minutes 16 Seconds East | 108.4 feet |
| thence North 45 Degrees 22 Minutes 47 Seconds East | 75.6 feet |
| thence North 49 Degrees 38 Minutes 47 Seconds East | 53.6 feet |
| thence North 51 Degrees 32 Minutes 48 Seconds East | 38.8 feet |
| thence North 59 Degrees 03 Minutes 29 Seconds East | 18.7 feet |
| thence North 61 Degrees 52 Minutes 31 Seconds East | 20.4 feet |
| thence North 67 Degrees 34 Minutes 57 Seconds East | 71.5 feet |
| thence North 73 Degrees 33 Minutes 48 Seconds East | 92.2 feet |
| thence North 74 Degrees 02 Minutes 04 Seconds East | 102.2 feet |
| thence North 73 Degrees 14 Minutes 42 Seconds East | 100.9 feet |
| thence North 72 Degrees 30 Minutes 42 Seconds East | 88.9 feet |
| thence North 72 Degrees 51 Minutes 39 Seconds East | 77.1 feet |
| thence North 73 Degrees 12 Minutes 14 Seconds East | 63.6 feet |
| thence North 73 Degrees 36 Minutes 11 Seconds East | 60.4 feet |
| thence North 73 Degrees 24 Minutes 17 Seconds East | 63.2 feet |
| thence North 69 Degrees 30 Minutes 22 Seconds East | 51.4 feet |
| thence North 58 Degrees 37 Minutes 29 Seconds East | 73.2 feet |
| thence North 44 Degrees 40 Minutes 36 Seconds East | 89.1 feet |
| thence North 40 Degrees 37 Minutes 56 Seconds East | 92.1 feet |
| thence North 41 Degrees 07 Minutes 03 Seconds East | 97.2 feet |
| thence North 39 Degrees 24 Minutes 51 Seconds East | 106.3 feet |
| thence North 38 Degrees 59 Minutes 26 Seconds East | 107.7 feet |
| thence North 40 Degrees 17 Minutes 59 Seconds East | 94.2 feet |
| thence North 48 Degrees 43 Minutes 01 Seconds East | 62.6 feet |
| thence North 66 Degrees 36 Minutes 43 Seconds East | 55.3 feet |
| thence North 74 Degrees 58 Minutes 46 Seconds East | 62.1 feet |
| thence North 74 Degrees 39 Minutes 56 Seconds East | 60.8 feet |
| thence North 68 Degrees 12 Minutes 19 Seconds East | 52.9 feet |
| thence North 56 Degrees 30 Minutes 37 Seconds East | 49.8 feet |
| thence North 43 Degrees 16 Minutes 46 Seconds East | 57.1 feet |
| thence North 27 Degrees 52 Minutes 42 Seconds East | 51.4 feet |
| thence North 06 Degrees 51 Minutes 04 Seconds East | 47.3 feet |
| thence North 07 Degrees 14 Minutes 03 Seconds West | 43.6 feet |
| thence North 07 Degrees 51 Minutes 42 Seconds West | 4.7 feet |
| thence North 07 Degrees 51 Minutes 45 Seconds West | 40.3 feet |
| thence North 10 Degrees 45 Minutes 38 Seconds West | 50.7 feet |
| thence North 06 Degrees 18 Minutes 49 Seconds West | 53.4 feet |
| thence North 05 Degrees 01 Minutes 57 Seconds East | 42.2 feet |
| thence North 07 Degrees 14 Minutes 42 Seconds East | 47.3 feet |
| thence North 10 Degrees 44 Minutes 49 Seconds East | 46.1 feet |
| thence North 26 Degrees 36 Minutes 37 Seconds East | 45.6 feet |
| thence North 56 Degrees 19 Minutes 37 Seconds East | 46 feet |
| thence North 79 Degrees 36 Minutes 15 Seconds East | 50.7 feet |
| thence North 84 Degrees 27 Minutes 10 Seconds East | 57.7 feet |
| thence North 83 Degrees 50 Minutes 39 Seconds East | 61.3 feet |
| thence North 85 Degrees 15 Minutes 07 Seconds East | 55.3 feet |

thence South 86 Degrees 17 Minutes 41 Seconds East 46.7 feet
thence South 71 Degrees 59 Minutes 44 Seconds East 55.3 feet
thence South 54 Degrees 13 Minutes 29 Seconds East 58.5 feet
thence South 47 Degrees 42 Minutes 32 Seconds East 55.7 feet
thence South 58 Degrees 53 Minutes 37 Seconds East 62.3 feet
thence South 72 Degrees 49 Minutes 13 Seconds East 82.9 feet
thence South 77 Degrees 01 Minutes 48 Seconds East 61.4 feet
thence South 61 Degrees 40 Minutes 17 Seconds East 27.6 feet more or less to **the ending**

point at: 38 degrees 29 minutes 04.46 seconds North Latitude and -112 degrees 43 minutes 49.82 seconds West Longitude, which can be converted to mapping accuracy State Plane Utah South Zone NAD 83 feet coordinates of X = 1,288,176.2 feet and Y = 10,506,779.9 feet.

Appendix B to Attachment 4

Popular Name: WIREGRASS ROAD

County: Beaver

County Road Number: B-38

State Geographic Information Database (SGID) Road Identification Number: RD010122.

Road-Segment Number: 004

Road-Segment Length: 1.09 miles more or less.

Believed owner of the land underlying this road-segment is: Bureau of Land Management.

The following description is based upon the geographic coordinate system using the NAD83 Datum. The source is GPS mapping grade data as indicated in the metadata and/or the transportation data model of the State of Utah Geographic Information Database (SGID).

The road-segment itself is the monument that is identified by its physical presence on the land. The location of said physical presence is closely approximated by mapping grade Global Positioning System (GPS) data. Said data are checked against the corresponding gray-scale 1-meter Digital Orthophoto Quadrangles published by the United States Geological Survey (USGS) to verify a reasonable degree of accuracy. In circumstances where accurate satellite signal acquisition is not possible, such as deep, narrow canyons or under a canopy of dense foliage, or where very sharp curves in the road make accuracy questionable, such portions of the road were digitized from the corresponding gray-scale 1-meter Digital Orthophoto Quadrangles published by the United States Geological Survey (USGS).

This road-segment may traverse:

Township 27 South Range 8 West, Section(s) 11, Salt Lake Base & Meridian

The following description closely approximates the location of the centerline of the physical monument (WIREGRASS ROAD)-- Segment 004 based on mapping grade Global Positioning System (GPS) data as defined above:

Beginning at a point on the road center line located at 38 degrees 29 minutes 02.27 seconds North Latitude and -112 degrees 43 minutes 36.17 seconds West Longitude, which can be converted to mapping accuracy State Plane Utah South Zone NAD 83 feet coordinates of X = 1,289,259.2 feet and Y = 10,506,544.3 feet; thence the following courses along the said road center line:

| | |
|--|-----------|
| thence South 44 Degrees 02 Minutes 14 Seconds East | 13.8 feet |
| thence South 59 Degrees 57 Minutes 31 Seconds East | 37.6 feet |
| thence South 66 Degrees 28 Minutes 34 Seconds East | 49.5 feet |
| thence South 61 Degrees 42 Minutes 45 Seconds East | 45.2 feet |
| thence South 53 Degrees 17 Minutes 33 Seconds East | 46.9 feet |
| thence South 42 Degrees 44 Minutes 01 Seconds East | 46.2 feet |
| thence South 39 Degrees 20 Minutes 55 Seconds East | 40.1 feet |
| thence South 30 Degrees 31 Minutes 05 Seconds East | 88.1 feet |
| thence South 62 Degrees 47 Minutes 13 Seconds East | 43.3 feet |
| thence South 83 Degrees 14 Minutes 39 Seconds East | 50.6 feet |
| thence North 81 Degrees 36 Minutes 13 Seconds East | 46.7 feet |

| | |
|--|------------|
| thence North 77 Degrees 59 Minutes 15 Seconds East | 48.6 feet |
| thence North 84 Degrees 59 Minutes 27 Seconds East | 40.2 feet |
| thence South 74 Degrees 09 Minutes 03 Seconds East | 34.2 feet |
| thence South 51 Degrees 34 Minutes 55 Seconds East | 36.2 feet |
| thence South 30 Degrees 14 Minutes 12 Seconds East | 27.6 feet |
| thence South 08 Degrees 46 Minutes 41 Seconds East | 49.1 feet |
| thence South 03 Degrees 47 Minutes 36 Seconds West | 86.9 feet |
| thence South 01 Degrees 01 Minutes 57 Seconds East | 106 feet |
| thence South 10 Degrees 23 Minutes 38 Seconds East | 86.3 feet |
| thence South 16 Degrees 31 Minutes 21 Seconds East | 111.7 feet |
| thence South 18 Degrees 21 Minutes 13 Seconds East | 117.7 feet |
| thence South 18 Degrees 04 Minutes 52 Seconds East | 105.4 feet |
| thence South 18 Degrees 21 Minutes 59 Seconds East | 91.1 feet |
| thence South 21 Degrees 49 Minutes 04 Seconds East | 79.7 feet |
| thence South 31 Degrees 56 Minutes 50 Seconds East | 73.2 feet |
| thence South 40 Degrees 39 Minutes 34 Seconds East | 77.1 feet |
| thence South 52 Degrees 50 Minutes 06 Seconds East | 85.2 feet |
| thence South 61 Degrees 04 Minutes 27 Seconds East | 94 feet |
| thence South 64 Degrees 39 Minutes 11 Seconds East | 93.9 feet |
| thence South 68 Degrees 35 Minutes 30 Seconds East | 99.3 feet |
| thence South 69 Degrees 59 Minutes 35 Seconds East | 97.3 feet |
| thence South 69 Degrees 52 Minutes 46 Seconds East | 97.7 feet |
| thence South 70 Degrees 06 Minutes 27 Seconds East | 96.9 feet |
| thence South 69 Degrees 56 Minutes 27 Seconds East | 88.6 feet |
| thence South 73 Degrees 24 Minutes 26 Seconds East | 66.5 feet |
| thence South 83 Degrees 28 Minutes 09 Seconds East | 68.7 feet |
| thence North 81 Degrees 57 Minutes 05 Seconds East | 85.4 feet |
| thence North 79 Degrees 29 Minutes 44 Seconds East | 81.7 feet |
| thence North 74 Degrees 40 Minutes 55 Seconds East | 57.1 feet |
| thence North 54 Degrees 03 Minutes 30 Seconds East | 54.1 feet |
| thence North 41 Degrees 32 Minutes 53 Seconds East | 72.3 feet |
| thence North 39 Degrees 38 Minutes 04 Seconds East | 63.4 feet |
| thence North 45 Degrees 33 Minutes 54 Seconds East | 59.9 feet |
| thence North 59 Degrees 06 Minutes 24 Seconds East | 81.9 feet |
| thence North 65 Degrees 05 Minutes 12 Seconds East | 85.2 feet |
| thence North 70 Degrees 43 Minutes 07 Seconds East | 90.9 feet |
| thence North 82 Degrees 59 Minutes 35 Seconds East | 84.6 feet |
| thence South 82 Degrees 24 Minutes 37 Seconds East | 97.7 feet |
| thence South 79 Degrees 39 Minutes 38 Seconds East | 108.2 feet |
| thence South 80 Degrees 01 Minutes 59 Seconds East | 112.1 feet |
| thence South 80 Degrees 18 Minutes 53 Seconds East | 113.3 feet |
| thence South 80 Degrees 17 Minutes 38 Seconds East | 103.6 feet |
| thence South 79 Degrees 38 Minutes 52 Seconds East | 104.5 feet |
| thence South 71 Degrees 34 Minutes 23 Seconds East | 113.3 feet |
| thence South 47 Degrees 35 Minutes 36 Seconds East | 105.4 feet |
| thence South 33 Degrees 10 Minutes 11 Seconds East | 111.3 feet |
| thence South 32 Degrees 26 Minutes 05 Seconds East | 112.3 feet |
| thence South 33 Degrees 44 Minutes 11 Seconds East | 113.2 feet |
| thence South 33 Degrees 41 Minutes 33 Seconds East | 113.9 feet |

thence South 34 Degrees 20 Minutes 57 Seconds East 108.5 feet
thence South 32 Degrees 53 Minutes 14 Seconds East 92.7 feet
thence South 10 Degrees 19 Minutes 06 Seconds East 87 feet
thence South 14 Degrees 20 Minutes 23 Seconds West 94.6 feet
thence South 24 Degrees 08 Minutes 11 Seconds West 99.9 feet
thence South 24 Degrees 03 Minutes 22 Seconds West 96.2 feet
thence South 16 Degrees 32 Minutes 07 Seconds West 79.2 feet
thence South 18 Degrees 53 Minutes 31 Seconds East 88.6 feet
thence South 30 Degrees 52 Minutes 37 Seconds East 118.1 feet
thence South 30 Degrees 05 Minutes 14 Seconds East 118.3 feet
thence South 30 Degrees 22 Minutes 34 Seconds East 72.8 feet more or less to **the ending**

point at: 38 degrees 28 minutes 35.46 seconds North Latitude and -112 degrees 42 minutes 50.31 seconds West Longitude, which can be converted to mapping accuracy State Plane Utah South Zone NAD 83 feet coordinates of X = 1,292,869.9 feet and Y = 10,503,784.0 feet.