

**Amended Acknowledgment and
Amended Notice of Acknowledgment
of Acceptance of R.S. 2477
Right-of-Way Grant**

Ent 235866 Bk 418 Pg 844
Date: 15-FEB-2008 10:00AM
Fee: None
Filed By: CP
BRUCE BROWN, Recorder
BEAVER COUNTY CORPORATION
For: GOVERNOR OF THE STATE OF UTAH

THE STATE OF UTAH

TO ALL WHOM THESE PRESENTS SHALL COME, Greeting:

Know ye, This is an Amended Acknowledgment and Amended Notice of Acknowledgment made under Utah Code Sections 72-5-309 through 310 inclusive, that the grant of the United States of America of “the right of way for the construction of highways over public lands, not reserved for public uses” under United States Revised Statutes 2477 (43 U.S.C. Section 932 (repealed October 21, 1976, with proviso recognizing the validity of rights-of-way already established)) was accepted for and on behalf of the State of Utah and its political subdivision Beaver County as it pertains to the highway located in Beaver County known as SHEEP ROCK ROAD; County Road Number: B-61; State Geographic Information Database (SGID) Road Identification Number: RD010148. Total road length is 2.54 miles more or less.

This Amended Acknowledgment and Amended Notice of Acknowledgment supersedes the information contained in the Acknowledgment recorded at Ent 232882, Bk 408, Beg Pg 840.

The reason for this Amended Acknowledgment and Amended Notice of Acknowledgment includes, but is not limited to, the fact that the road was constructed, mechanically, or by continuous use as a public highway for a period of at least ten years, over public lands not reserved for public uses, prior to the earlier of (a) the October 21, 1976 repeal of R.S. 2477 or (b) the date the servient estate was reserved for public uses.

This Amended Acknowledgment and Amended Notice of Acknowledgment applies only to the segments of the road that traverse land owned by the Bureau of Land Management, United States Department of the Interior, and does not apply to segments of the road that traverse land owned by any other person or entity. The State of Utah and its political subdivisions reserve the right to make further acknowledgments and notices of acknowledgment with regard to road segments that traverse land owned by other entities, including the United States of America, through one or more of its agencies.

A printed copy of a map showing the location of the road in said county is appended hereto as “Attachment 1,” a printed copy of representative photos of the road is appended hereto as “Attachment 2,” a printed copy of a description of the beginning and ending points of the entire road together with a list of Townships, Ranges and Sections that may be traversed by the road in said county is appended hereto as “Attachment 3,” and a printed copy of the Road Centerline Description Cover Page(s) is appended hereto as “Attachment 4.” The Appendices listed in “Attachment 4” that contain the actual road centerline descriptions are incorporated herein by reference.

A printed copy of this Amended Acknowledgment and Amended Notice of Acknowledgment, together with its Attachments and Appendices, may be viewed and/or obtained at the office of the Utah State Archives.

An electronic copy of this Amended Acknowledgment and Amended Notice of Acknowledgment, together with its Attachments and Appendices, may be viewed and/or downloaded as read-only PDF (Portable Document Format) files via the Internet at <http://recorded2477roads.utah.gov>.

The owner of the servient estate in the land underlying the road-segments subject to this Amended Acknowledgment and Amended Notice is believed to be the United States of America through one or more of its agencies. Any of such agencies or any other person with a servient ownership claim or a competing dominant estate right-of-way ownership claim, may file a petition in the State District Court for Salt Lake County for a decision regarding the correctness of this Amended Acknowledgment. A claimant shall file a petition within sixty (60) days after receipt of this Notice.

In Witness Whereof, I, John Harja, the official designee of the Governor of the State of Utah, in conformity to the laws of the State (Utah Code Sections 72-5-308 through 310 inclusive), have caused this Amended Acknowledgment and Amended Notice of Acknowledgment to be made.

Signed by my hand in Salt Lake City, Utah, the 15th day of JANUARY, 2008.

By the Governor's Designee



John Harja

CERTIFICATION


State of Utah)
 : ss
County of Salt Lake)

I hereby certify that the signer of the foregoing document, John Harja, is personally known by me, has made a voluntary signature and taken an oath stating that he is the official designee of the Governor of the State of Utah and is authorized to sign this document on the Governor's behalf pursuant to Utah Code Section 72-5-309. He further vouched that, based upon information and belief, the facts alleged therein are true.

Dated this 15 day of Jan, 2008.



Notary Public



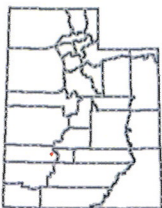


ENT 235066 BK 0418 PG 0846



1:23,886

1 inch equals 0.4 miles



SHEEP ROCK ROAD - Beaver County
SGID RD_ID RD010148

Land Ownership Categories

- BLM
- Private
- SITLA, State Trust Land
- USFS, National Forest
- State Parks and Recreation
- Tribal, Indian Reservation
- NPS, National Park
- Wilderness
- UDWR Wildlife Reserve
- DOD, Military
- State Sovereign Land
- National Recreation Area
- USFWS, Natl. Wildlife Refuge

Transportation Network

- SHEEP ROCK ROAD
- Title V: Issued Or Under Consideration By BLM Or County
- Other Roads
- Photo Event Point
- Section = 1 Mile

Map prepared by the State of Utah
 Automated Geographic Reference Center
 Room 5130 State Office Building
 Salt Lake City, Utah 84114
 May 16, 2007



Attachment 2




EP010148001




EP010148002




EP010148003



EP000000000



EP000000000



EP000000000

SHEEP ROCK ROAD - Beaver County
SGID RD_ID RD010148

Map prepared by the State of Utah
Automated Geographic Reference Center
Room 5130 State Office Building
Salt Lake City, Utah 84114
April 17, 2007



ENT 235866 BK 0418 PJ 0847

Attachment 3

Beginning & Ending Points and Township, Range, and Section References For:

Popular Name: SHEEP ROCK ROAD

County: Beaver

County Road Number: B-61

State Geographic Information Database (SGID) Road Identification Number: RD010148.

Total Road Length: 2.54 miles more or less.

Beginning at a point on the road centerline located at 38 degrees 20 minutes 45.15 seconds North Latitude and -112 degrees 34 minutes 19.54 seconds West Longitude, which can be converted to mapping accuracy State Plane Utah South Zone NAD 83 feet coordinates of X = 1,332,941.3 feet and Y = 10,455,712.9 feet based on the US Survey Foot conversion.

Ending at a point on the road centerline located at 38 degrees 22 minutes 46.06 seconds North Latitude and -112 degrees 34 minutes 24.32 seconds West Longitude, which can be converted to mapping accuracy State Plane Utah South Zone NAD 83 feet coordinates of X = 1,332,701.6 feet and Y = 10,467,947.4 feet based on the US Survey Foot conversion.

This road may traverse:

Township 28 South Range 6 West, Section(s) 18,19,30, Salt Lake Base & Meridian
See Attachment 1 above for a cartographic depiction of the course of this road.

Attachment 4
Road Centerline Description Cover Page(s)

Popular Name: SHEEP ROCK ROAD

County: Beaver

County Road Number: B-61

State Geographic Information Database (SGID) Road Identification Number: RD010148.

Total Road Length: 2.54 miles more or less.

Centerline Descriptions Of Road-Segments That Cross Over Federally Owned Land, Derived From Global Positioning System Data And Cross-checked against USGS Digital Orthophoto Quadrangles Compiled By The Utah Automated Geographic Reference Center And Entered Into The State Geographic Information Database (SGID).

| Road-Segments Listed by SGID Road Identification Number (RD ID) | Road-Segment Numbers | Believed Ownership Of Servient Estate | Approximate Segment Length | See Attached Appendix |
|--|---------------------------------|--|---|----------------------------------|
| RD010148 | 001 | BLM | 0.31 Miles | A |
| RD010148 | 002 | PVT | 0.14 Miles | (not shown) |
| RD010148 | 003 | BLM | 1.01 Miles | B |
| RD010148 | 004 | FS | 0.01 Miles | †(pending) |
| RD010148 | 005 | BLM | 0.05 Miles | C |
| RD010148 | 006 | FS | 0.01 Miles | †(pending) |
| RD010148 | 007 | BLM | 0.14 Miles | D |
| RD010148 | 008 | FS | 0.03 Miles | †(pending) |
| RD010148 | 009 | BLM | 0.81 Miles | E |
| RD010148 | 010 | FS | 0.03 Miles | †(pending) |
| | | Total Road Length | 2.54 | _____ |

* Indicates that a Title V permit will be requested, is in process, or has been issued.

† Indicates that road-segments crossing Forest Service land are under consideration by the state and county as of the date of this Amended Acknowledgment and Amended Notice of Acknowledgment.

Appendix A to Attachment 4

Popular Name: SHEEP ROCK ROAD

County: Beaver

County Road Number: B-61

State Geographic Information Database (SGID) Road Identification Number: RD010148.

Road-Segment Number: 001

Road-Segment Length: 0.31 miles more or less.

Believed owner of the land underlying this road-segment is: Bureau of Land Management.

The following description is based upon the geographic coordinate system using the NAD83 Datum. The source is GPS mapping grade data as indicated in the metadata and/or the transportation data model of the State of Utah Geographic Information Database (SGID).

The road-segment itself is the monument that is identified by its physical presence on the land. The location of said physical presence is closely approximated by mapping grade Global Positioning System (GPS) data. Said data are checked against the corresponding gray-scale 1-meter Digital Orthophoto Quadrangles published by the United States Geological Survey (USGS) to verify a reasonable degree of accuracy. In circumstances where accurate satellite signal acquisition is not possible, such as deep, narrow canyons or under a canopy of dense foliage, or where very sharp curves in the road make accuracy questionable, such portions of the road were digitized from the corresponding gray-scale 1-meter Digital Orthophoto Quadrangles published by the United States Geological Survey (USGS).

This road-segment may traverse:

Township 28 South Range 6 West, Section(s) 30, Salt Lake Base & Meridian

The following description closely approximates the location of the centerline of the physical monument (SHEEP ROCK ROAD)-- Segment 001 based on mapping grade Global Positioning System (GPS) data as defined above:

Beginning at a point on the road center line located at 38 degrees 20 minutes 45.15 seconds North Latitude and -112 degrees 34 minutes 19.54 seconds West Longitude, which can be converted to mapping accuracy State Plane Utah South Zone NAD 83 feet coordinates of X = 1,332,941.3 feet and Y = 10,455,712.9 feet; thence the following courses along the said road center line:

thence North 15 Degrees 18 Minutes 49 Seconds West 57.1 feet
thence North 18 Degrees 08 Minutes 44 Seconds West 78.2 feet
thence North 20 Degrees 46 Minutes 40 Seconds West 91.1 feet
thence North 23 Degrees 46 Minutes 09 Seconds West 78.3 feet
thence North 25 Degrees 02 Minutes 54 Seconds West 87.1 feet
thence North 27 Degrees 08 Minutes 06 Seconds West 100.4 feet
thence North 31 Degrees 16 Minutes 56 Seconds West 101.4 feet
thence North 26 Degrees 11 Minutes 43 Seconds West 97.7 feet
thence North 11 Degrees 06 Minutes 42 Seconds West 99.9 feet
thence North 02 Degrees 21 Minutes 50 Seconds West 101.1 feet
thence North 01 Degrees 49 Minutes 16 Seconds West 100.1 feet

thence North 09 Degrees 30 Minutes 48 Seconds West 92.4 feet
thence North 14 Degrees 43 Minutes 25 Seconds West 98.9 feet
thence North 16 Degrees 18 Minutes 23 Seconds West 121.5 feet
thence North 18 Degrees 39 Minutes 22 Seconds West 122 feet
thence North 16 Degrees 55 Minutes 05 Seconds West 126.3 feet
thence North 24 Degrees 43 Minutes 26 Seconds West 87.9 feet more or less to **the ending**

point at: 38 degrees 21 minutes 0.4 seconds North Latitude and -112 degrees 34 minutes 25.99 seconds West Longitude, which can be converted to mapping accuracy State Plane Utah South Zone NAD 83 feet coordinates of X = 1,332,445.8 feet and Y = 10,457,260.6 feet.

Appendix B to Attachment 4

Popular Name: SHEEP ROCK ROAD

County: Beaver

County Road Number: B-61

State Geographic Information Database (SGID) Road Identification Number: RD010148.

Road-Segment Number: 003

Road-Segment Length: 1.01 miles more or less.

Believed owner of the land underlying this road-segment is: Bureau of Land Management.

The following description is based upon the geographic coordinate system using the NAD83 Datum. The source is GPS mapping grade data as indicated in the metadata and/or the transportation data model of the State of Utah Geographic Information Database (SGID).

The road-segment itself is the monument that is identified by its physical presence on the land. The location of said physical presence is closely approximated by mapping grade Global Positioning System (GPS) data. Said data are checked against the corresponding gray-scale 1-meter Digital Orthophoto Quadrangles published by the United States Geological Survey (USGS) to verify a reasonable degree of accuracy. In circumstances where accurate satellite signal acquisition is not possible, such as deep, narrow canyons or under a canopy of dense foliage, or where very sharp curves in the road make accuracy questionable, such portions of the road were digitized from the corresponding gray-scale 1-meter Digital Orthophoto Quadrangles published by the United States Geological Survey (USGS).

This road-segment may traverse:

Township 28 South Range 6 West, Section(s) 19, Salt Lake Base & Meridian

The following description closely approximates the location of the centerline of the physical monument (SHEEP ROCK ROAD)-- Segment 003 based on mapping grade Global Positioning System (GPS) data as defined above:

Beginning at a point on the road center line located at 38 degrees 21 minutes 07.18 seconds North Latitude and -112 degrees 34 minutes 29.89 seconds West Longitude, which can be converted to mapping accuracy State Plane Utah South Zone NAD 83 feet coordinates of X = 1,332,142.8 feet and Y = 10,457,950.8 feet; thence the following courses along the said road center line:

thence North 12 Degrees 23 Minutes 06 Seconds West 62.2 feet
thence North 04 Degrees 05 Minutes 19 Seconds West 84.8 feet
thence North 04 Degrees 50 Minutes 23 Seconds West 70.8 feet
thence North 05 Degrees 54 Minutes 48 Seconds West 80.8 feet
thence North 07 Degrees 10 Minutes 29 Seconds West 112.7 feet
thence North 11 Degrees 21 Minutes 04 Seconds West 106.3 feet
thence North 22 Degrees 09 Minutes 08 Seconds West 108.5 feet
thence North 16 Degrees 33 Minutes 33 Seconds West 113.8 feet
thence North 07 Degrees 11 Minutes 03 Seconds West 98.8 feet
thence North 00 Degrees 24 Minutes 22 Seconds East 103.7 feet
thence North 06 Degrees 09 Minutes 08 Seconds West 106.5 feet

thence North 03 Degrees 58 Minutes 55 Seconds West 107.8 feet
 thence North 01 Degrees 25 Minutes 00 Seconds East 119.2 feet
 thence North 13 Degrees 06 Minutes 43 Seconds East 113 feet
 thence North 12 Degrees 38 Minutes 28 Seconds East 122.9 feet
 thence North 12 Degrees 58 Minutes 56 Seconds East 124.1 feet
 thence North 17 Degrees 48 Minutes 20 Seconds East 115 feet
 thence North 24 Degrees 01 Minutes 45 Seconds East 113.8 feet
 thence North 19 Degrees 16 Minutes 47 Seconds East 92 feet
 thence North 05 Degrees 22 Minutes 19 Seconds East 96 feet
 thence North 08 Degrees 01 Minutes 48 Seconds East 97.2 feet
 thence North 04 Degrees 59 Minutes 44 Seconds East 85 feet
 thence North 14 Degrees 45 Minutes 09 Seconds West 80.3 feet
 thence North 23 Degrees 02 Minutes 46 Seconds West 94.3 feet
 thence North 24 Degrees 55 Minutes 21 Seconds West 107.2 feet
 thence North 28 Degrees 12 Minutes 27 Seconds West 114.3 feet
 thence North 23 Degrees 32 Minutes 19 Seconds West 115.7 feet
 thence North 23 Degrees 48 Minutes 40 Seconds West 117.7 feet
 thence North 23 Degrees 09 Minutes 09 Seconds West 121.8 feet
 thence North 13 Degrees 59 Minutes 55 Seconds West 115.2 feet
 thence North 01 Degrees 16 Minutes 55 Seconds East 105.7 feet
 thence North 08 Degrees 29 Minutes 24 Seconds East 113.6 feet
 thence North 13 Degrees 43 Minutes 02 Seconds East 123.1 feet
 thence North 09 Degrees 55 Minutes 04 Seconds East 123.7 feet
 thence North 12 Degrees 13 Minutes 21 Seconds West 130.5 feet
 thence North 12 Degrees 23 Minutes 28 Seconds West 116.1 feet
 thence North 05 Degrees 14 Minutes 57 Seconds East 118.4 feet
 thence North 02 Degrees 15 Minutes 46 Seconds East 123.8 feet
 thence North 18 Degrees 15 Minutes 24 Seconds East 126.7 feet
 thence North 31 Degrees 04 Minutes 31 Seconds East 127.2 feet
 thence North 35 Degrees 19 Minutes 31 Seconds East 122.8 feet
 thence North 29 Degrees 46 Minutes 56 Seconds East 104.7 feet
 thence North 28 Degrees 52 Minutes 06 Seconds East 96.2 feet
 thence North 33 Degrees 33 Minutes 15 Seconds East 85.4 feet
 thence North 38 Degrees 08 Minutes 55 Seconds East 91.8 feet
 thence North 39 Degrees 15 Minutes 50 Seconds East 108.1 feet
 thence North 39 Degrees 52 Minutes 22 Seconds East 99.7 feet
 thence North 34 Degrees 44 Minutes 25 Seconds East 91.4 feet
 thence North 30 Degrees 51 Minutes 01 Seconds East 109.7 feet
 thence North 17 Degrees 03 Minutes 58 Seconds East 85.4 feet more or less to **the ending**

point at: 38 degrees 21 minutes 056.5 seconds North Latitude and -112 degrees 34 minutes 25.54 seconds West Longitude, which can be converted to mapping accuracy State Plane Utah South Zone NAD 83 feet coordinates of X = 1,332,546.6 feet and Y = 10,462,935.6 feet.

Appendix C to Attachment 4

Popular Name: SHEEP ROCK ROAD

County: Beaver

County Road Number: B-61

State Geographic Information Database (SGID) Road Identification Number: RD010148.

Road-Segment Number: 005

Road-Segment Length: 0.05 miles more or less.

Believed owner of the land underlying this road-segment is: Bureau of Land Management.

The following description is based upon the geographic coordinate system using the NAD83 Datum. The source is GPS mapping grade data as indicated in the metadata and/or the transportation data model of the State of Utah Geographic Information Database (SGID).

The road-segment itself is the monument that is identified by its physical presence on the land. The location of said physical presence is closely approximated by mapping grade Global Positioning System (GPS) data. Said data are checked against the corresponding gray-scale 1-meter Digital Orthophoto Quadrangles published by the United States Geological Survey (USGS) to verify a reasonable degree of accuracy. In circumstances where accurate satellite signal acquisition is not possible, such as deep, narrow canyons or under a canopy of dense foliage, or where very sharp curves in the road make accuracy questionable, such portions of the road were digitized from the corresponding gray-scale 1-meter Digital Orthophoto Quadrangles published by the United States Geological Survey (USGS).

This road-segment may traverse:

Township 28 South Range 6 West, Section(s) 19, Salt Lake Base & Meridian

The following description closely approximates the location of the centerline of the physical monument (SHEEP ROCK ROAD)-- Segment 005 based on mapping grade Global Positioning System (GPS) data as defined above:

Beginning at a point on the road center line located at 38 degrees 21 minutes 57.21 seconds North Latitude and -112 degrees 34 minutes 25.53 seconds West Longitude, which can be converted to mapping accuracy State Plane Utah South Zone NAD 83 feet coordinates of X = 1,332,547.9 feet and Y = 10,463,007.0 feet; thence the following courses along the said road center line:

thence North 05 Degrees 57 Minutes 18 Seconds West 49.7 feet

thence North 10 Degrees 23 Minutes 40 Seconds West 80.7 feet

thence North 08 Degrees 33 Minutes 41 Seconds East 85 feet

thence North 13 Degrees 39 Minutes 57 Seconds East 49.7 feet more or less to **the ending**

point at: 38 degrees 21 minutes 59.79 seconds North Latitude and -112 degrees 34 minutes 25.51 seconds West Longitude, which can be converted to mapping accuracy State Plane Utah South Zone NAD 83 feet coordinates of X = 1,332,552.6 feet and Y = 10,463,268.2 feet.

Appendix D to Attachment 4

Popular Name: SHEEP ROCK ROAD

County: Beaver

County Road Number: B-61

State Geographic Information Database (SGID) Road Identification Number: RD010148.

Road-Segment Number: 007

Road-Segment Length: 0.14 miles more or less.

Believed owner of the land underlying this road-segment is: Bureau of Land Management.

The following description is based upon the geographic coordinate system using the NAD83 Datum. The source is GPS mapping grade data as indicated in the metadata and/or the transportation data model of the State of Utah Geographic Information Database (SGID).

The road-segment itself is the monument that is identified by its physical presence on the land. The location of said physical presence is closely approximated by mapping grade Global Positioning System (GPS) data. Said data are checked against the corresponding gray-scale 1-meter Digital Orthophoto Quadrangles published by the United States Geological Survey (USGS) to verify a reasonable degree of accuracy. In circumstances where accurate satellite signal acquisition is not possible, such as deep, narrow canyons or under a canopy of dense foliage, or where very sharp curves in the road make accuracy questionable, such portions of the road were digitized from the corresponding gray-scale 1-meter Digital Orthophoto Quadrangles published by the United States Geological Survey (USGS).

This road-segment may traverse:

Township 28 South Range 6 West, Section(s) 18, Salt Lake Base & Meridian

The following description closely approximates the location of the centerline of the physical monument (SHEEP ROCK ROAD)-- Segment 007 based on mapping grade Global Positioning System (GPS) data as defined above:

Beginning at a point on the road center line located at 38 degrees 22 minutes 00.05 seconds North Latitude and -112 degrees 34 minutes 25.44 seconds West Longitude, which can be converted to mapping accuracy State Plane Utah South Zone NAD 83 feet coordinates of X = 1,332,558.9 feet and Y = 10,463,294.2 feet; thence the following courses along the said road center line:

| | |
|--|-----------|
| thence North 13 Degrees 40 Minutes 00 Seconds East | 13.1 feet |
| thence North 13 Degrees 35 Minutes 36 Seconds East | 36.8 feet |
| thence North 12 Degrees 08 Minutes 06 Seconds East | 54.8 feet |
| thence North 06 Degrees 51 Minutes 40 Seconds West | 72 feet |
| thence North 45 Degrees 19 Minutes 08 Seconds West | 82.1 feet |
| thence North 51 Degrees 34 Minutes 57 Seconds West | 76.6 feet |
| thence North 07 Degrees 20 Minutes 23 Seconds West | 67.1 feet |
| thence North 00 Degrees 07 Minutes 48 Seconds East | 83.7 feet |
| thence North 20 Degrees 18 Minutes 56 Seconds East | 83.8 feet |
| thence North 47 Degrees 09 Minutes 09 Seconds East | 64.6 feet |
| thence North 50 Degrees 55 Minutes 34 Seconds East | 61.9 feet |

thence North 32 Degrees 48 Minutes 17 Seconds East 42.8 feet more or less to **the ending point at:** 38 degrees 22 minutes 06.25 seconds North Latitude and -112 degrees 34 minutes 25.08 seconds West Longitude, which can be converted to mapping accuracy State Plane Utah South Zone NAD 83 feet coordinates of X = 1,332,594.5 feet and Y = 10,463,920.9 feet.

Appendix E to Attachment 4

Popular Name: SHEEP ROCK ROAD

County: Beaver

County Road Number: B-61

State Geographic Information Database (SGID) Road Identification Number: RD010148.

Road-Segment Number: 009

Road-Segment Length: 0.81 miles more or less.

Believed owner of the land underlying this road-segment is: Bureau of Land Management.

The following description is based upon the geographic coordinate system using the NAD83 Datum. The source is GPS mapping grade data as indicated in the metadata and/or the transportation data model of the State of Utah Geographic Information Database (SGID).

The road-segment itself is the monument that is identified by its physical presence on the land. The location of said physical presence is closely approximated by mapping grade Global Positioning System (GPS) data. Said data are checked against the corresponding gray-scale 1-meter Digital Orthophoto Quadrangles published by the United States Geological Survey (USGS) to verify a reasonable degree of accuracy. In circumstances where accurate satellite signal acquisition is not possible, such as deep, narrow canyons or under a canopy of dense foliage, or where very sharp curves in the road make accuracy questionable, such portions of the road were digitized from the corresponding gray-scale 1-meter Digital Orthophoto Quadrangles published by the United States Geological Survey (USGS).

This road-segment may traverse:

Township 28 South Range 6 West, Section(s) 18, Salt Lake Base & Meridian

The following description closely approximates the location of the centerline of the physical monument (SHEEP ROCK ROAD)-- Segment 009 based on mapping grade Global Positioning System (GPS) data as defined above:

Beginning at a point on the road center line located at 38 degrees 22 minutes 07.93 seconds North Latitude and -112 degrees 34 minutes 25.08 seconds West Longitude, which can be converted to mapping accuracy State Plane Utah South Zone NAD 83 feet coordinates of X = 1,332,596.2 feet and Y = 10,464,091.5 feet; thence the following courses along the said road center line:

thence North 07 Degrees 54 Minutes 49 Seconds West 65.8 feet
thence North 00 Degrees 06 Minutes 49 Seconds West 91.6 feet
thence North 00 Degrees 05 Minutes 19 Seconds East 92.2 feet
thence North 04 Degrees 08 Minutes 45 Seconds West 98.3 feet
thence North 03 Degrees 51 Minutes 44 Seconds West 106.2 feet
thence North 00 Degrees 19 Minutes 09 Seconds West 97.5 feet
thence North 06 Degrees 40 Minutes 55 Seconds East 94.2 feet
thence North 05 Degrees 23 Minutes 29 Seconds East 102.2 feet
thence North 00 Degrees 07 Minutes 02 Seconds West 93.2 feet
thence North 00 Degrees 30 Minutes 41 Seconds West 97.8 feet
thence North 03 Degrees 05 Minutes 11 Seconds West 108.7 feet

thence North 10 Degrees 23 Minutes 43 Seconds West 95.7 feet
thence North 10 Degrees 12 Minutes 38 Seconds West 93.6 feet
thence North 03 Degrees 44 Minutes 09 Seconds East 88.2 feet
thence North 20 Degrees 43 Minutes 44 Seconds West 90.3 feet
thence North 48 Degrees 24 Minutes 47 Seconds West 86 feet
thence North 37 Degrees 48 Minutes 35 Seconds West 103 feet
thence North 39 Degrees 28 Minutes 28 Seconds West 88.9 feet
thence North 35 Degrees 45 Minutes 21 Seconds West 86.6 feet
thence North 34 Degrees 36 Minutes 22 Seconds West 87.4 feet
thence North 35 Degrees 21 Minutes 57 Seconds West 84.6 feet
thence North 32 Degrees 18 Minutes 04 Seconds West 85.5 feet
thence North 21 Degrees 18 Minutes 14 Seconds West 77 feet
thence North 14 Degrees 58 Minutes 53 Seconds East 36.1 feet
thence North 58 Degrees 01 Minutes 11 Seconds East 46.3 feet
thence North 80 Degrees 30 Minutes 25 Seconds East 53.5 feet
thence North 85 Degrees 26 Minutes 39 Seconds East 62.2 feet
thence North 83 Degrees 56 Minutes 24 Seconds East 62.3 feet
thence North 58 Degrees 11 Minutes 56 Seconds East 68.5 feet
thence North 18 Degrees 12 Minutes 01 Seconds East 70.3 feet
thence North 29 Degrees 56 Minutes 53 Seconds West 60.4 feet
thence North 62 Degrees 55 Minutes 09 Seconds West 80.6 feet
thence North 54 Degrees 27 Minutes 39 Seconds West 81.8 feet
thence North 00 Degrees 19 Minutes 09 Seconds West 55.8 feet
thence North 20 Degrees 06 Minutes 30 Seconds East 68.6 feet
thence North 08 Degrees 51 Minutes 31 Seconds East 76.1 feet
thence North 01 Degrees 31 Minutes 40 Seconds West 77.8 feet
thence North 04 Degrees 21 Minutes 42 Seconds West 93.1 feet
thence North 06 Degrees 57 Minutes 06 Seconds West 99.4 feet
thence North 04 Degrees 45 Minutes 22 Seconds East 100.1 feet
thence North 12 Degrees 12 Minutes 34 Seconds East 105.9 feet
thence North 08 Degrees 57 Minutes 38 Seconds East 101.7 feet
thence North 23 Degrees 25 Minutes 48 Seconds East 80.7 feet
thence North 30 Degrees 32 Minutes 13 Seconds East 90.2 feet
thence North 27 Degrees 24 Minutes 40 Seconds East 93.8 feet
thence North 27 Degrees 06 Minutes 08 Seconds East 88.4 feet
thence North 26 Degrees 02 Minutes 52 Seconds East 85 feet
thence North 22 Degrees 57 Minutes 34 Seconds East 92.2 feet
thence North 23 Degrees 06 Minutes 10 Seconds East 88.3 feet
thence North 24 Degrees 06 Minutes 20 Seconds East 82.5 feet

thence North 23 Degrees 53 Minutes 47 Seconds East 36.4 feet more or less to **the ending point at:** 38 degrees 22 minutes 44.69 seconds North Latitude and -112 degrees 34 minutes 25.14 seconds West Longitude, which can be converted to mapping accuracy State Plane Utah South Zone NAD 83 feet coordinates of X = 1,332,634.2 feet and Y = 10,467,809.9 feet.