

**Acknowledgment and  
Notice of Acknowledgment  
of Acceptance of R.S. 2477  
Right-of-Way Grant**

Ent 235878 Bk 419 Pg 33  
Date: 15-FEB-2008 10:25AM  
Fee: None  
Filed By: CP  
BRUCE BROWN, Recorder  
BEAVER COUNTY CORPORATION  
For: GOVERNOR OF THE STATE OF UTAH

**THE STATE OF UTAH**

**TO ALL WHOM THESE PRESENTS SHALL COME, Greeting:**

**Know ye,** This is an Acknowledgment and Notice of Acknowledgment made under Utah Code Sections 72-5-309 through 310 inclusive, that the grant of the United States of America of “the right of way for the construction of highways over public lands, not reserved for public uses” under United States Revised Statutes 2477 (43 U.S.C. Section 932 (repealed October 21, 1976, with proviso recognizing the validity of rights-of-way already established)) was accepted for and on behalf of the State of Utah and its political subdivision Beaver County as it pertains to the highway located in Beaver County known as BLAKE SMITH FARM ROAD; County Road Number: B-78; State Geographic Information Database (SGID) Road Identification Number: RD010159. Total road length is 0.26 miles more or less.

The reason for this Acknowledgment and Notice of Acknowledgment includes, but is not limited to, the fact that the road was constructed, mechanically, or by continuous use as a public highway for a period of at least ten years, over public lands not reserved for public uses, prior to the earlier of (a) the October 21, 1976 repeal of R.S. 2477 or (b) the date the servient estate was reserved for public uses.

This Acknowledgment and Notice of Acknowledgment applies only to the segments of the road that traverse land owned by the Bureau of Land Management, United States Department of the Interior, and does not apply to segments of the road that traverse land owned by any other person or entity. The State of Utah and its political subdivisions reserve the right to make further acknowledgments and notices of acknowledgment with regard to road segments that traverse land owned by other entities, including the United States of America, through one or more of its agencies.

A printed copy of a map showing the location of the road in said county is appended hereto as “Attachment 1,” a printed copy of representative photos of the road is appended hereto as “Attachment 2,” a printed copy of a description of the beginning and ending points of the entire road together with a list of Townships, Ranges and Sections that may be traversed by the road in said county is appended hereto as “Attachment 3,” and a printed copy of the Road Centerline Description Cover Page(s) is appended hereto as “Attachment 4.” The Appendices listed in “Attachment 4” that contain the actual road centerline descriptions are incorporated herein by reference.

A printed copy of this Acknowledgment and Notice of Acknowledgment, together with its Attachments and Appendices, may be viewed and/or obtained at the office of the Utah State Archives.

An electronic copy of this Acknowledgment and Notice of Acknowledgment, together with its Attachments and Appendices, may be viewed and/or downloaded as read-only PDF (Portable Document Format) files via the

Internet at <http://recorded2477roads.utah.gov>.

The owner of the servient estate in the land underlying the road-segments subject to this Acknowledgment and Notice is believed to be the United States of America through one or more of its agencies. Any of such agencies or any other person with a servient ownership claim or a competing dominant estate right-of-way ownership claim, may file a petition in the State District Court for Salt Lake County for a decision regarding the correctness of this Acknowledgment. A claimant shall file a petition within sixty (60) days after receipt of this Notice.

**In Witness Whereof**, I, John Harja, the official designee of the Governor of the State of Utah, in conformity to the laws of the State (Utah Code Sections 72-5-308 through 310 inclusive), have caused this Acknowledgment and Notice of Acknowledgment to be made.

Signed by my hand in Salt Lake City, Utah, the 11<sup>th</sup> day of FEBRUARY, 2008.

By the Governor's Designee

  
\_\_\_\_\_  
John Harja


**CERTIFICATION**

State of Utah                    )  
  : ss  
County of Salt Lake         )

I hereby certify that the signer of the foregoing document, John Harja, is personally known by me, has made a voluntary signature and taken an oath stating that he is the official designee of the Governor of the State of Utah and is authorized to sign this document on the Governor's behalf pursuant to Utah Code Section 72-5-309. He further vouched that, based upon information and belief, the facts alleged therein are true.

Dated this 11<sup>th</sup> day of February, 2008.



  
\_\_\_\_\_  
Notary Public

Attachment 1



<p>1:9,020 1 inch equals 0.1 miles</p>		<p align="center"><b>BLAKE SMITH FARM ROAD - Beaver County</b> <b>SGID RD_ID RD010159</b></p> <table border="0"> <tr> <td colspan="2"><b>Land Ownership Categories</b></td> <td><b>Transportation Network</b></td> </tr> <tr> <td> <ul style="list-style-type: none"> <li><span style="color: yellow;">◆</span> BLM</li> <li><span style="color: lightblue;">◆</span> Private</li> <li><span style="color: blue;">◆</span> SITLA, State Trust Land</li> <li><span style="color: green;">◆</span> USFS, National Forest</li> <li><span style="color: darkblue;">◆</span> State Parks and Recreation</li> <li><span style="color: orange;">◆</span> Tribal, Indian Reservation</li> <li><span style="color: lightgreen;">◆</span> NPS, National Park</li> </ul> </td> <td> <ul style="list-style-type: none"> <li><span style="color: darkgrey;">◆</span> Wilderness</li> <li><span style="color: darkblue;">◆</span> UDWR Wildlife Reserve</li> <li><span style="color: lightblue;">◆</span> DOD, Military</li> <li><span style="color: blue;">◆</span> State Sovereign Land</li> <li><span style="color: darkblue;">◆</span> National Recreation Area</li> <li><span style="color: darkgrey;">◆</span> USFWS, Natl. Wildlife Refuge</li> </ul> </td> <td> <ul style="list-style-type: none"> <li><span style="color: red;">—</span> BLAKE SMITH FARM ROAD</li> <li><span style="color: orange;">—</span> Title V: Issued Or Under Consideration By BLM Or County</li> <li><span style="color: black;">—</span> Other Roads</li> <li><span style="color: yellow;">●</span> Photo Event Point</li> <li><span style="border: 1px dashed black; display: inline-block; width: 10px; height: 10px;"></span> Section = 1 Mile</li> </ul> </td> </tr> </table>	<b>Land Ownership Categories</b>		<b>Transportation Network</b>	<ul style="list-style-type: none"> <li><span style="color: yellow;">◆</span> BLM</li> <li><span style="color: lightblue;">◆</span> Private</li> <li><span style="color: blue;">◆</span> SITLA, State Trust Land</li> <li><span style="color: green;">◆</span> USFS, National Forest</li> <li><span style="color: darkblue;">◆</span> State Parks and Recreation</li> <li><span style="color: orange;">◆</span> Tribal, Indian Reservation</li> <li><span style="color: lightgreen;">◆</span> NPS, National Park</li> </ul>	<ul style="list-style-type: none"> <li><span style="color: darkgrey;">◆</span> Wilderness</li> <li><span style="color: darkblue;">◆</span> UDWR Wildlife Reserve</li> <li><span style="color: lightblue;">◆</span> DOD, Military</li> <li><span style="color: blue;">◆</span> State Sovereign Land</li> <li><span style="color: darkblue;">◆</span> National Recreation Area</li> <li><span style="color: darkgrey;">◆</span> USFWS, Natl. Wildlife Refuge</li> </ul>	<ul style="list-style-type: none"> <li><span style="color: red;">—</span> BLAKE SMITH FARM ROAD</li> <li><span style="color: orange;">—</span> Title V: Issued Or Under Consideration By BLM Or County</li> <li><span style="color: black;">—</span> Other Roads</li> <li><span style="color: yellow;">●</span> Photo Event Point</li> <li><span style="border: 1px dashed black; display: inline-block; width: 10px; height: 10px;"></span> Section = 1 Mile</li> </ul>	<p>Map prepared by the State of Utah Automated Geographic Reference Center Room 5130 State Office Building Salt Lake City, Utah 84114 Jan 09, 2008</p>
<b>Land Ownership Categories</b>		<b>Transportation Network</b>							
<ul style="list-style-type: none"> <li><span style="color: yellow;">◆</span> BLM</li> <li><span style="color: lightblue;">◆</span> Private</li> <li><span style="color: blue;">◆</span> SITLA, State Trust Land</li> <li><span style="color: green;">◆</span> USFS, National Forest</li> <li><span style="color: darkblue;">◆</span> State Parks and Recreation</li> <li><span style="color: orange;">◆</span> Tribal, Indian Reservation</li> <li><span style="color: lightgreen;">◆</span> NPS, National Park</li> </ul>	<ul style="list-style-type: none"> <li><span style="color: darkgrey;">◆</span> Wilderness</li> <li><span style="color: darkblue;">◆</span> UDWR Wildlife Reserve</li> <li><span style="color: lightblue;">◆</span> DOD, Military</li> <li><span style="color: blue;">◆</span> State Sovereign Land</li> <li><span style="color: darkblue;">◆</span> National Recreation Area</li> <li><span style="color: darkgrey;">◆</span> USFWS, Natl. Wildlife Refuge</li> </ul>	<ul style="list-style-type: none"> <li><span style="color: red;">—</span> BLAKE SMITH FARM ROAD</li> <li><span style="color: orange;">—</span> Title V: Issued Or Under Consideration By BLM Or County</li> <li><span style="color: black;">—</span> Other Roads</li> <li><span style="color: yellow;">●</span> Photo Event Point</li> <li><span style="border: 1px dashed black; display: inline-block; width: 10px; height: 10px;"></span> Section = 1 Mile</li> </ul>							

Attachment 2




EP010159001




EP010159003




EP010159004



EP000000000



EP000000000



EP000000000

**BLAKE SMITH FARM ROAD - Beaver County**  
**SGID RD\_ID RD010159**



Map prepared by the State of Utah  
Automated Geographic Reference Center  
Room 5130 State Office Building  
Salt Lake City, Utah 84114  
April 17, 2007



### Attachment 3

#### Beginning & Ending Points and Township, Range, and Section References For:

**Popular Name: BLAKE SMITH FARM ROAD**

**County: Beaver**

**County Road Number: B-78**

**State Geographic Information Database (SGID) Road Identification Number: RD010159.**

**Total Road Length: 0.26 miles more or less.**

**Beginning at a point** on the road centerline located at 38 degrees 13 minutes 53.79 seconds North Latitude and -112 degrees 41 minutes 09.05 seconds West Longitude, which can be converted to mapping accuracy State Plane Utah South Zone NAD 83 feet coordinates of X = 1,299,791.8 feet and Y = 10,414,496.2 feet based on the US Survey Foot conversion.

**Ending at a point** on the road centerline located at 38 degrees 14 minutes 07.34 seconds North Latitude and -112 degrees 41 minutes 09.08 seconds West Longitude, which can be converted to mapping accuracy State Plane Utah South Zone NAD 83 feet coordinates of X = 1,299,806.8 feet and Y = 10,415,867.5 feet based on the US Survey Foot conversion.

This road may traverse:

Township 30 South Range 7 West, Section(s) 6, Salt Lake Base & Meridian  
See Attachment 1 above for a cartographic depiction of the course of this road.

**Attachment 4**  
**Road Centerline Description Cover Page(s)**

**Popular Name: BLAKE SMITH FARM ROAD**

**County: Beaver**

**County Road Number: B-78**

**State Geographic Information Database (SGID) Road Identification Number: RD010159.**

**Total Road Length: 0.26 miles more or less.**

**Centerline Descriptions Of Road-Segments That Cross Over Federally Owned Land, Derived From Global Positioning System Data And Cross-checked against USGS Digital Orthophoto Quadrangles Compiled By The Utah Automated Geographic Reference Center And Entered Into The State Geographic Information Database (SGID).**

<b>Road-Segments Listed by SGID Road Identification Number (RD_ID)</b>	<b>Road-Segment Numbers</b>	<b>Believed Ownership Of Servient Estate</b>	<b>Approximate Segment Length</b>	<b>See Attached Appendix</b>
<b>RD010159</b>	<b>001</b>	<b>PVT</b>	<b>0.01 Miles</b>	<b>(not shown)</b>
<b>RD010159</b>	<b>002</b>	<b>BLM</b>	<b>0.25 Miles</b>	<b>A</b>
		<b>Total Road Length</b>	<b>0.26</b>	<b>_____</b>

\* Indicates that a Title V permit will be requested, is in process, or has been issued.

† Indicates that road-segments crossing Forest Service land are under consideration by the state and county as of the date of this Acknowledgment and Notice of Acknowledgment.

## Appendix A to Attachment 4

**Popular Name: BLAKE SMITH FARM ROAD**

**County: Beaver**

**County Road Number: B-78**

**State Geographic Information Database (SGID) Road Identification Number: RD010159.**

**Road-Segment Number: 002**

**Road-Segment Length: 0.25 miles more or less.**

**Believed owner of the land underlying this road-segment is: Bureau of Land Management.**

*The following description is based upon the geographic coordinate system using the NAD83 Datum. The source is GPS mapping grade data as indicated in the metadata and/or the transportation data model of the State of Utah Geographic Information Database (SGID).*

The road-segment itself is the monument that is identified by its physical presence on the land. The location of said physical presence is closely approximated by mapping grade Global Positioning System (GPS) data. Said data are checked against the corresponding gray-scale 1-meter Digital Orthophoto Quadrangles published by the United States Geological Survey (USGS) to verify a reasonable degree of accuracy. In circumstances where accurate satellite signal acquisition is not possible, such as deep, narrow canyons or under a canopy of dense foliage, or where very sharp curves in the road make accuracy questionable, such portions of the road were digitized from the corresponding gray-scale 1-meter Digital Orthophoto Quadrangles published by the United States Geological Survey (USGS).

This road-segment may traverse:

Township 30 South Range 7 West, Section(s) 6, Salt Lake Base & Meridian

The following description closely approximates the location of the centerline of the physical monument (BLAKE SMITH FARM ROAD)-- Segment 002 based on mapping grade Global Positioning System (GPS) data as defined above:

**Beginning at a point** on the road center line located at 38 degrees 13 minutes 54.14 seconds North Latitude and -112 degrees 41 minutes 09.05 seconds West Longitude, which can be converted to mapping accuracy State Plane Utah South Zone NAD 83 feet coordinates of X = 1,299,792.2 feet and Y = 10,414,531.9 feet; thence the following courses along the said road center line:

thence North 00 Degrees 50 Minutes 39 Seconds East	48.6 feet
thence North 00 Degrees 25 Minutes 44 Seconds East	126 feet
thence North 00 Degrees 33 Minutes 35 Seconds East	128.6 feet
thence North 00 Degrees 50 Minutes 14 Seconds East	130.3 feet
thence North 00 Degrees 51 Minutes 51 Seconds East	127.3 feet
thence North 01 Degrees 01 Minutes 45 Seconds East	125.7 feet
thence North 00 Degrees 41 Minutes 06 Seconds East	112.6 feet
thence North 01 Degrees 21 Minutes 44 Seconds East	100.8 feet
thence North 00 Degrees 49 Minutes 57 Seconds East	98.1 feet
thence North 00 Degrees 43 Minutes 40 Seconds East	108 feet
thence North 00 Degrees 09 Minutes 59 Seconds East	77.8 feet

thence North 01 Degrees 38 Minutes 02 Seconds West 28.6 feet  
thence North 00 Degrees 01 Minutes 28 Seconds West 64.3 feet  
thence North 00 Degrees 44 Minutes 06 Seconds West 45 feet  
thence North 01 Degrees 00 Minutes 54 Seconds East 14.1 feet more or less to **the ending**  
**point at:** 38 degrees 14 minutes 07.34 seconds North Latitude and -112 degrees 41 minutes 09.08 seconds  
West Longitude, which can be converted to mapping accuracy State Plane Utah South Zone NAD 83 feet  
coordinates of X = 1,299,806.8 feet and Y = 10,415,867.5 feet.