

**Amended Acknowledgment and
Amended Notice of Acknowledgment
of Acceptance of R.S. 2477
Right-of-Way Grant**

Ent 235880 Bk 419 Pg 45
Date: 15-FEB-2008 10:28AM
Fee: None
Filed By: CP
BRUCE BROWN, Recorder
BEAVER COUNTY CORPORATION
For: GOVERNOR OF THE STATE OF UTAH

THE STATE OF UTAH

TO ALL WHOM THESE PRESENTS SHALL COME, Greeting:

Know ye, This is an Amended Acknowledgment and Amended Notice of Acknowledgment made under Utah Code Sections 72-5-309 through 310 inclusive, that the grant of the United States of America of “the right of way for the construction of highways over public lands, not reserved for public uses” under United States Revised Statutes 2477 (43 U.S.C. Section 932 (repealed October 21, 1976, with proviso recognizing the validity of rights-of-way already established)) was accepted for and on behalf of the State of Utah and its political subdivision Beaver County as it pertains to the highway located in Beaver County known as THE 'B' ROAD; County Road Number: B-8; State Geographic Information Database (SGID) Road Identification Number: RD010161. Total road length is 2.47 miles more or less.

This Amended Acknowledgment and Amended Notice of Acknowledgment supersedes the information contained in the Acknowledgment recorded at Ent 232896, Bk 409, Beg Pg 49.

The reason for this Amended Acknowledgment and Amended Notice of Acknowledgment includes, but is not limited to, the fact that the road was constructed, mechanically, or by continuous use as a public highway for a period of at least ten years, over public lands not reserved for public uses, prior to the earlier of (a) the October 21, 1976 repeal of R.S. 2477 or (b) the date the servient estate was reserved for public uses.

This Amended Acknowledgment and Amended Notice of Acknowledgment applies only to the segments of the road that traverse land owned by the Bureau of Land Management, United States Department of the Interior, and does not apply to segments of the road that traverse land owned by any other person or entity. The State of Utah and its political subdivisions reserve the right to make further acknowledgments and notices of acknowledgment with regard to road segments that traverse land owned by other entities, including the United States of America, through one or more of its agencies.

A printed copy of a map showing the location of the road in said county is appended hereto as “Attachment 1,” a printed copy of representative photos of the road is appended hereto as “Attachment 2,” a printed copy of a description of the beginning and ending points of the entire road together with a list of Townships, Ranges and Sections that may be traversed by the road in said county is appended hereto as “Attachment 3,” and a printed copy of the Road Centerline Description Cover Page(s) is appended hereto as “Attachment 4.” The Appendices listed in “Attachment 4” that contain the actual road centerline descriptions are incorporated herein by reference.

A printed copy of this Amended Acknowledgment and Amended Notice of Acknowledgment, together with its Attachments and Appendices, may be viewed and/or obtained at the office of the Utah State Archives.


An electronic copy of this Amended Acknowledgment and Amended Notice of Acknowledgment, together with its Attachments and Appendices, may be viewed and/or downloaded as read-only PDF (Portable Document Format) files via the Internet at <http://recorded2477roads.utah.gov>.

The owner of the servient estate in the land underlying the road-segments subject to this Amended Acknowledgment and Amended Notice is believed to be the United States of America through one or more of its agencies. Any of such agencies or any other person with a servient ownership claim or a competing dominant estate right-of-way ownership claim, may file a petition in the State District Court for Salt Lake County for a decision regarding the correctness of this Amended Acknowledgment. A claimant shall file a petition within sixty (60) days after receipt of this Notice.

In Witness Whereof, I, John Harja, the official designee of the Governor of the State of Utah, in conformity to the laws of the State (Utah Code Sections 72-5-308 through 310 inclusive), have caused this Amended Acknowledgment and Amended Notice of Acknowledgment to be made.

Signed by my hand in Salt Lake City, Utah, the 15th day of January, 2008.

By the Governor's Designee




John Harja

CERTIFICATION


State of Utah)
 : ss
County of Salt Lake)

I hereby certify that the signer of the foregoing document, John Harja, is personally known by me, has made a voluntary signature and taken an oath stating that he is the official designee of the Governor of the State of Utah and is authorized to sign this document on the Governor's behalf pursuant to Utah Code Section 72-5-309. He further vouched that, based upon information and belief, the facts alleged therein are true.

Dated this 15 day of Jan, 2008.



Notary Public

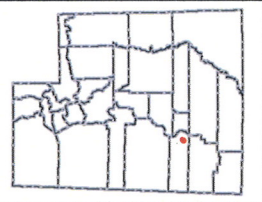




THE 'B' ROAD - Beaver County
SGID RD_ID RD010161

- Transportation Network**
- THE 'B' ROAD
 - Other Roads
 - Title V, Issued Or Under Consideration By BLM Or County
 - Photo Event Point
 - Section = 1 Mile

- Land Ownership Categories**
- BLM
 - Private
 - SITLA, State Trust Land
 - USFS, National Forest
 - State Parks and Recreation
 - Tribal, Indian Reservation
 - NPS, National Park
 - Wilderness
 - UDWR, Wildlife Reserve
 - DOD, Military
 - State Sovereign Land
 - National Recreation Area
 - USFWS, Natl. Wildlife Refuge



1:15,695
 1 inch equals 0.2 miles

Map prepared by the State of Utah
 Automated Geographic Reference Center
 Room 5130 State Office Building
 Salt Lake City, Utah 84114
 May 15, 2007

Attachment 2



EP010161005



EP010161006



EP010161007



EP010161008

EP000000000

EP000000000

THE 'B' ROAD - Beaver County
SGID RD_ID RD010161

Map prepared by the State of Utah
Automated Geographic Reference Center
Room 5130 State Office Building
Salt Lake City, Utah 84114
April 17, 2007



Attachment 3

Beginning & Ending Points and Township, Range, and Section References For:

Popular Name: THE 'B' ROAD

County: Beaver

County Road Number: B-8

State Geographic Information Database (SGID) Road Identification Number: RD010161.

Total Road Length: 2.47 miles more or less.

Beginning at a point on the road centerline located at 38 degrees 15 minutes 59.67 seconds North Latitude and -112 degrees 36 minutes 58.03 seconds West Longitude, which can be converted to mapping accuracy State Plane Utah South Zone NAD 83 feet coordinates of X = 1,319,971.6 feet and Y = 10,426,983.3 feet based on the US Survey Foot conversion.

Ending at a point on the road centerline located at 38 degrees 15 minutes 57.23 seconds North Latitude and -112 degrees 34 minutes 58.71 seconds West Longitude, which can be converted to mapping accuracy State Plane Utah South Zone NAD 83 feet coordinates of X = 1,329,484.3 feet and Y = 10,426,624.1 feet based on the US Survey Foot conversion.

This road may traverse:

Township 29 South Range 6 West, Section(s) 19, Salt Lake Base & Meridian

Township 29 South Range 7 West, Section(s) 23,24, Salt Lake Base & Meridian

See Attachment 1 above for a cartographic depiction of the course of this road.

**Attachment 4
Road Centerline Description Cover Page(s)**

Popular Name: THE 'B' ROAD

County: Beaver

County Road Number: B-8

State Geographic Information Database (SGID) Road Identification Number: RD010161.

Total Road Length: 2.47 miles more or less.

Centerline Descriptions Of Road-Segments That Cross Over Federally Owned Land, Derived From Global Positioning System Data And Cross-checked against USGS Digital Orthophoto Quadrangles Compiled By The Utah Automated Geographic Reference Center And Entered Into The State Geographic Information Database (SGID).

Road-Segments Listed by SGID Road Identification Number (RD_ID)	Road-Segment Numbers	Believed Ownership Of Servient Estate	Approximate Segment Length	See Attached Appendix
RD010161	001	ST	0.51 Miles	(not shown)
RD010161	002	PVT	0.87 Miles	(not shown)
RD010161	003	BLM	1.08 Miles	A
		Total Road Length	2.47	_____

* Indicates that a Title V permit will be requested, is in process, or has been issued.

† Indicates that road-segments crossing Forest Service land are under consideration by the state and county as of the date of this Amended Acknowledgment and Amended Notice of Acknowledgment.

Appendix A to Attachment 4

Popular Name: THE 'B' ROAD

County: Beaver

County Road Number: B-8

State Geographic Information Database (SGID) Road Identification Number: RD010161.

Road-Segment Number: 003

Road-Segment Length: 1.08 miles more or less.

Believed owner of the land underlying this road-segment is: Bureau of Land Management.

The following description is based upon the geographic coordinate system using the NAD83 Datum. The source is GPS mapping grade data as indicated in the metadata and/or the transportation data model of the State of Utah Geographic Information Database (SGID).

The road-segment itself is the monument that is identified by its physical presence on the land. The location of said physical presence is closely approximated by mapping grade Global Positioning System (GPS) data. Said data are checked against the corresponding gray-scale 1-meter Digital Orthophoto Quadrangles published by the United States Geological Survey (USGS) to verify a reasonable degree of accuracy. In circumstances where accurate satellite signal acquisition is not possible, such as deep, narrow canyons or under a canopy of dense foliage, or where very sharp curves in the road make accuracy questionable, such portions of the road were digitized from the corresponding gray-scale 1-meter Digital Orthophoto Quadrangles published by the United States Geological Survey (USGS).

This road-segment may traverse:

Township 29 South Range 6 West, Section(s) 19, Salt Lake Base & Meridian

Township 29 South Range 7 West, Section(s) 24, Salt Lake Base & Meridian

The following description closely approximates the location of the centerline of the physical monument (THE 'B' ROAD)-- Segment 003 based on mapping grade Global Positioning System (GPS) data as defined above:

Beginning at a point on the road center line located at 38 degrees 16 minutes 017.5 seconds North Latitude and -112 degrees 35 minutes 35.56 seconds West Longitude, which can be converted to mapping accuracy State Plane Utah South Zone NAD 83 feet coordinates of X = 1,326,569.3 feet and Y = 10,428,708.9 feet; thence the following courses along the said road center line:

thence South 66 Degrees 07 Minutes 25 Seconds East	32.4 feet
thence South 59 Degrees 13 Minutes 01 Seconds East	94.7 feet
thence South 57 Degrees 27 Minutes 19 Seconds East	107 feet
thence South 57 Degrees 34 Minutes 14 Seconds East	99.5 feet
thence South 59 Degrees 32 Minutes 48 Seconds East	100.1 feet
thence South 65 Degrees 24 Minutes 01 Seconds East	102 feet
thence South 60 Degrees 26 Minutes 41 Seconds East	91.6 feet
thence South 51 Degrees 11 Minutes 23 Seconds East	81.6 feet
thence South 50 Degrees 56 Minutes 22 Seconds East	90 feet
thence South 52 Degrees 55 Minutes 19 Seconds East	85.9 feet
thence South 54 Degrees 56 Minutes 12 Seconds East	83.3 feet

thence South 55 Degrees 45 Minutes 01 Seconds East 83.3 feet
 thence South 55 Degrees 56 Minutes 47 Seconds East 84.3 feet
 thence South 57 Degrees 24 Minutes 42 Seconds East 79.7 feet
 thence South 59 Degrees 33 Minutes 15 Seconds East 32.1 feet
 thence South 59 Degrees 07 Minutes 55 Seconds East 43.7 feet
 thence South 58 Degrees 28 Minutes 54 Seconds East 70.3 feet
 thence South 58 Degrees 27 Minutes 04 Seconds East 71.5 feet
 thence South 76 Degrees 33 Minutes 02 Seconds East 67.6 feet
 thence North 86 Degrees 36 Minutes 19 Seconds East 61.1 feet
 thence North 88 Degrees 17 Minutes 08 Seconds East 53.8 feet
 thence North 89 Degrees 20 Minutes 30 Seconds East 55.1 feet
 thence North 88 Degrees 26 Minutes 39 Seconds East 60.7 feet
 thence North 88 Degrees 44 Minutes 00 Seconds East 59.4 feet
 thence South 89 Degrees 57 Minutes 56 Seconds East 53.5 feet
 thence South 88 Degrees 01 Minutes 35 Seconds East 24.6 feet
 thence South 87 Degrees 17 Minutes 03 Seconds East 49.6 feet
 thence South 86 Degrees 44 Minutes 26 Seconds East 52.6 feet
 thence North 87 Degrees 52 Minutes 54 Seconds East 52.2 feet
 thence North 79 Degrees 02 Minutes 24 Seconds East 49.7 feet
 thence North 68 Degrees 17 Minutes 39 Seconds East 42.3 feet
 thence North 83 Degrees 53 Minutes 24 Seconds East 22.8 feet
 thence South 61 Degrees 02 Minutes 30 Seconds East 24.8 feet
 thence South 45 Degrees 19 Minutes 01 Seconds East 27.4 feet
 thence South 39 Degrees 22 Minutes 12 Seconds East 22.4 feet
 thence South 51 Degrees 58 Minutes 34 Seconds East 46 feet
 thence South 60 Degrees 57 Minutes 33 Seconds East 30.1 feet
 thence South 43 Degrees 24 Minutes 28 Seconds East 27.9 feet
 thence South 56 Degrees 06 Minutes 04 Seconds East 29.8 feet
 thence South 53 Degrees 26 Minutes 49 Seconds East 29.5 feet
 thence South 36 Degrees 07 Minutes 13 Seconds East 24.7 feet
 thence South 15 Degrees 59 Minutes 06 Seconds East 27.9 feet
 thence South 15 Degrees 05 Minutes 59 Seconds East 24.4 feet
 thence South 04 Degrees 45 Minutes 29 Seconds East 33.9 feet
 thence South 03 Degrees 07 Minutes 57 Seconds East 40.1 feet
 thence South 16 Degrees 15 Minutes 44 Seconds East 31.1 feet
 thence South 15 Degrees 37 Minutes 47 Seconds East 28.6 feet
 thence South 16 Degrees 19 Minutes 15 Seconds East 44 feet
 thence South 10 Degrees 37 Minutes 18 Seconds East 22 feet
 thence South 02 Degrees 40 Minutes 13 Seconds East 24 feet
 thence South 04 Degrees 31 Minutes 36 Seconds West 38.9 feet
 thence South 24 Degrees 27 Minutes 29 Seconds West 32.9 feet
 thence South 35 Degrees 38 Minutes 36 Seconds West 20.7 feet
 thence South 31 Degrees 28 Minutes 54 Seconds West 115.8 feet
 thence South 29 Degrees 40 Minutes 40 Seconds West 46.6 feet
 thence South 43 Degrees 17 Minutes 49 Seconds West 57.6 feet
 thence South 35 Degrees 15 Minutes 29 Seconds West 58.1 feet
 thence South 22 Degrees 10 Minutes 32 Seconds West 45.5 feet
 thence South 27 Degrees 03 Minutes 17 Seconds West 52.1 feet
 thence South 31 Degrees 10 Minutes 13 Seconds West 30.8 feet

thence South 29 Degrees 49 Minutes 27 Seconds West 58.8 feet
 thence South 09 Degrees 59 Minutes 16 Seconds West 36.7 feet
 thence South 13 Degrees 47 Minutes 46 Seconds West 59.2 feet
 thence South 12 Degrees 43 Minutes 17 Seconds West 64 feet
 thence South 02 Degrees 59 Minutes 20 Seconds East 49.3 feet
 thence South 40 Degrees 19 Minutes 23 Seconds East 24 feet
 thence South 57 Degrees 09 Minutes 32 Seconds East 29.4 feet
 thence South 58 Degrees 30 Minutes 27 Seconds East 30.5 feet
 thence South 43 Degrees 34 Minutes 52 Seconds East 46 feet
 thence South 23 Degrees 51 Minutes 37 Seconds East 50.1 feet
 thence South 20 Degrees 01 Minutes 29 Seconds East 46.7 feet
 thence South 35 Degrees 45 Minutes 45 Seconds East 23.8 feet
 thence South 65 Degrees 58 Minutes 03 Seconds East 49.3 feet
 thence South 73 Degrees 58 Minutes 07 Seconds East 25.6 feet
 thence North 87 Degrees 22 Minutes 09 Seconds East 32.5 feet
 thence South 82 Degrees 05 Minutes 52 Seconds East 29.8 feet
 thence North 82 Degrees 28 Minutes 07 Seconds East 26.1 feet
 thence North 62 Degrees 14 Minutes 35 Seconds East 19.2 feet
 thence North 49 Degrees 46 Minutes 30 Seconds East 23.5 feet
 thence North 47 Degrees 10 Minutes 21 Seconds East 21.4 feet
 thence North 38 Degrees 03 Minutes 01 Seconds East 20.1 feet
 thence North 39 Degrees 05 Minutes 01 Seconds East 23.8 feet
 thence North 36 Degrees 09 Minutes 08 Seconds East 18.8 feet
 thence North 36 Degrees 48 Minutes 50 Seconds East 28.8 feet
 thence North 31 Degrees 54 Minutes 42 Seconds East 17.8 feet
 thence North 13 Degrees 21 Minutes 15 Seconds East 12.5 feet
 thence North 25 Degrees 01 Minutes 45 Seconds East 20.7 feet
 thence North 23 Degrees 20 Minutes 27 Seconds East 37.6 feet
 thence North 23 Degrees 49 Minutes 42 Seconds East 52.1 feet
 thence North 20 Degrees 53 Minutes 31 Seconds East 23.6 feet
 thence North 17 Degrees 39 Minutes 07 Seconds East 89.3 feet
 thence North 25 Degrees 35 Minutes 22 Seconds East 38.3 feet
 thence North 26 Degrees 56 Minutes 48 Seconds East 60.2 feet
 thence North 25 Degrees 01 Minutes 44 Seconds East 13.8 feet
 thence North 34 Degrees 34 Minutes 51 Seconds East 82 feet
 thence North 51 Degrees 29 Minutes 03 Seconds East 25.5 feet
 thence North 80 Degrees 02 Minutes 43 Seconds East 17.6 feet
 thence South 85 Degrees 40 Minutes 53 Seconds East 24.4 feet
 thence South 86 Degrees 44 Minutes 26 Seconds East 21 feet
 thence South 76 Degrees 30 Minutes 07 Seconds East 20.6 feet
 thence South 63 Degrees 20 Minutes 12 Seconds East 20.3 feet
 thence South 47 Degrees 45 Minutes 50 Seconds East 27.2 feet
 thence South 56 Degrees 55 Minutes 42 Seconds East 17.3 feet
 thence South 39 Degrees 55 Minutes 39 Seconds East 24.7 feet
 thence South 40 Degrees 20 Minutes 50 Seconds East 32.1 feet
 thence South 17 Degrees 04 Minutes 21 Seconds East 31.9 feet
 thence South 19 Degrees 18 Minutes 31 Seconds West 44.9 feet
 thence South 34 Degrees 06 Minutes 34 Seconds West 35.4 feet
 thence South 11 Degrees 07 Minutes 26 Seconds West 28.1 feet

thence South 08 Degrees 51 Minutes 57 Seconds East 50.8 feet
thence South 13 Degrees 11 Minutes 31 Seconds East 35.3 feet
thence South 10 Degrees 48 Minutes 30 Seconds East 63.1 feet
thence South 07 Degrees 11 Minutes 55 Seconds East 38.3 feet
thence South 08 Degrees 19 Minutes 01 Seconds East 61.3 feet
thence South 11 Degrees 47 Minutes 03 Seconds East 117.2 feet
thence South 25 Degrees 23 Minutes 04 Seconds East 89.8 feet
thence South 32 Degrees 02 Minutes 26 Seconds East 42.4 feet
thence South 33 Degrees 30 Minutes 25 Seconds East 52.1 feet
thence South 42 Degrees 07 Minutes 02 Seconds East 37.4 feet
thence South 41 Degrees 48 Minutes 48 Seconds East 11.4 feet
thence North 51 Degrees 43 Minutes 15 Seconds East 37.9 feet
thence North 39 Degrees 31 Minutes 07 Seconds East 79.9 feet
thence North 14 Degrees 44 Minutes 14 Seconds East 49.3 feet
thence North 08 Degrees 55 Minutes 44 Seconds East 14.3 feet
thence North 09 Degrees 04 Minutes 52 Seconds East 48.2 feet

thence North 08 Degrees 09 Minutes 41 Seconds East 53.4 feet more or less to **the ending point at:** 38 degrees 15 minutes 57.23 seconds North Latitude and -112 degrees 34 minutes 58.71 seconds West Longitude, which can be converted to mapping accuracy State Plane Utah South Zone NAD 83 feet coordinates of X = 1,329,484.3 feet and Y = 10,426,624.1 feet.