

**Amended Acknowledgment and  
Amended Notice of Acknowledgment  
of Acceptance of R.S. 2477  
Right-of-Way Grant**

Ent 235885 Bk 419 Pg 75  
Date: 15-FEB-2008 10:33AM  
Fee: None  
Filed By: CP  
BRUCE BROWN, Recorder  
BEAVER COUNTY CORPORATION  
For: GOVERNOR OF THE STATE OF UTAH

**THE STATE OF UTAH**

**TO ALL WHOM THESE PRESENTS SHALL COME, Greeting:**

**Know ye,** This is an Amended Acknowledgment and Amended Notice of Acknowledgment made under Utah Code Sections 72-5-309 through 310 inclusive, that the grant of the United States of America of “the right of way for the construction of highways over public lands, not reserved for public uses” under United States Revised Statutes 2477 (43 U.S.C. Section 932 (repealed October 21, 1976, with proviso recognizing the validity of rights-of-way already established)) was accepted for and on behalf of the State of Utah and its political subdivision Beaver County as it pertains to the highway located in Beaver County known as SOUTH LAKE ACCESS; County Road Number: B-87; State Geographic Information Database (SGID) Road Identification Number: RD010167. Total road length is 0.36 miles more or less.

This Amended Acknowledgment and Amended Notice of Acknowledgment supersedes the information contained in the Acknowledgment recorded at Ent 232888, Bk 409, Beg Pg 1.

The reason for this Amended Acknowledgment and Amended Notice of Acknowledgment includes, but is not limited to, the fact that the road was constructed, mechanically, or by continuous use as a public highway for a period of at least ten years, over public lands not reserved for public uses, prior to the earlier of (a) the October 21, 1976 repeal of R.S. 2477 or (b) the date the servient estate was reserved for public uses.

This Amended Acknowledgment and Amended Notice of Acknowledgment applies only to the segments of the road that traverse land owned by the Bureau of Land Management, United States Department of the Interior, and does not apply to segments of the road that traverse land owned by any other person or entity. The State of Utah and its political subdivisions reserve the right to make further acknowledgments and notices of acknowledgment with regard to road segments that traverse land owned by other entities, including the United States of America, through one or more of its agencies.

A printed copy of a map showing the location of the road in said county is appended hereto as “Attachment 1,” a printed copy of representative photos of the road is appended hereto as “Attachment 2,” a printed copy of a description of the beginning and ending points of the entire road together with a list of Townships, Ranges and Sections that may be traversed by the road in said county is appended hereto as “Attachment 3,” and a printed copy of the Road Centerline Description Cover Page(s) is appended hereto as “Attachment 4.” The Appendices listed in “Attachment 4” that contain the actual road centerline descriptions are incorporated herein by reference.

A printed copy of this Amended Acknowledgment and Amended Notice of Acknowledgment, together with its Attachments and Appendices, may be viewed and/or obtained at the office of the Utah State Archives.

An electronic copy of this Amended Acknowledgment and Amended Notice of Acknowledgment, together with its Attachments and Appendices, may be viewed and/or downloaded as read-only PDF (Portable Document Format) files via the Internet at <http://recorded2477roads.utah.gov>.

The owner of the servient estate in the land underlying the road-segments subject to this Amended Acknowledgment and Amended Notice is believed to be the United States of America through one or more of its agencies. Any of such agencies or any other person with a servient ownership claim or a competing dominant estate right-of-way ownership claim, may file a petition in the State District Court for Salt Lake County for a decision regarding the correctness of this Amended Acknowledgment. A claimant shall file a petition within sixty (60) days after receipt of this Notice.

**In Witness Whereof**, I, John Harja, the official designee of the Governor of the State of Utah, in conformity to the laws of the State (Utah Code Sections 72-5-308 through 310 inclusive), have caused this Amended Acknowledgment and Amended Notice of Acknowledgment to be made.

Signed by my hand in Salt Lake City, Utah, the 11<sup>th</sup> day of FEBRUARY, 2008.

By the Governor's Designee


  
\_\_\_\_\_  
John Harja


### CERTIFICATION

State of Utah                    )  
  : ss  
County of Salt Lake         )

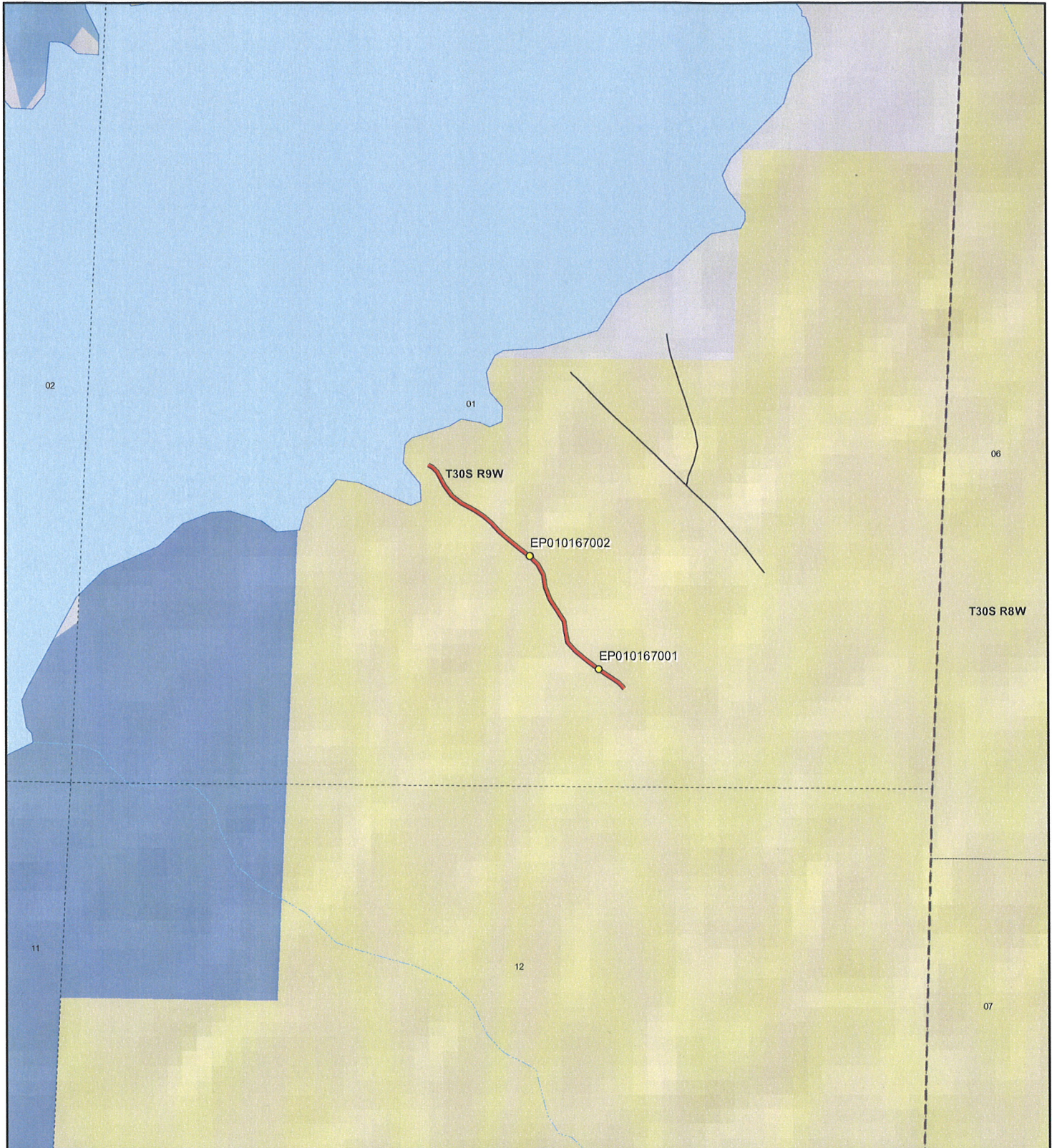
I hereby certify that the signer of the foregoing document, John Harja, is personally known by me, has made a voluntary signature and taken an oath stating that he is the official designee of the Governor of the State of Utah and is authorized to sign this document on the Governor's behalf pursuant to Utah Code Section 72-5-309. He further vouched that, based upon information and belief, the facts alleged therein are true.


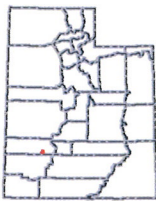


Dated this 11<sup>th</sup> day of February, 2008.



  
\_\_\_\_\_  
Notary Public





 <p>1:9,668 1 inch equals 0.2 miles</p>		<p style="text-align: center;"><b>SOUTH LAKE ACCESS - Beaver County</b> <b>SGID RD_ID RD010167</b></p> <table border="0"> <tr> <td colspan="2"><b>Land Ownership Categories</b></td> <td colspan="2"><b>Transportation Network</b></td> </tr> <tr> <td> BLM</td> <td> Wilderness</td> <td> SOUTH LAKE ACCESS</td> <td> Title V: Issued Or Under Consideration By BLM Or County</td> </tr> <tr> <td> Private</td> <td> UDWR Wildlife Reserve</td> <td> Other Roads</td> <td> Photo Event Point</td> </tr> <tr> <td> SITLA, State Trust Land</td> <td> DOD, Military</td> <td> Section = 1 Mile</td> <td></td> </tr> <tr> <td> USFS, National Forest</td> <td> State Sovereign Land</td> <td></td> <td></td> </tr> <tr> <td> State Parks and Recreation</td> <td> National Recreation Area</td> <td></td> <td></td> </tr> <tr> <td> Tribal, Indian Reservation</td> <td> USFWS, Natl. Wildlife Refuge</td> <td></td> <td></td> </tr> <tr> <td> NPS, National Park</td> <td></td> <td></td> <td></td> </tr> </table>	<b>Land Ownership Categories</b>		<b>Transportation Network</b>		BLM	Wilderness	SOUTH LAKE ACCESS	Title V: Issued Or Under Consideration By BLM Or County	Private	UDWR Wildlife Reserve	Other Roads	Photo Event Point	SITLA, State Trust Land	DOD, Military	Section = 1 Mile		USFS, National Forest	State Sovereign Land			State Parks and Recreation	National Recreation Area			Tribal, Indian Reservation	USFWS, Natl. Wildlife Refuge			NPS, National Park				<p>Map prepared by the State of Utah Automated Geographic Reference Center Room 5130 State Office Building Salt Lake City, Utah 84114 Jan 09, 2008</p>  
<b>Land Ownership Categories</b>		<b>Transportation Network</b>																																	
BLM	Wilderness	SOUTH LAKE ACCESS	Title V: Issued Or Under Consideration By BLM Or County																																
Private	UDWR Wildlife Reserve	Other Roads	Photo Event Point																																
SITLA, State Trust Land	DOD, Military	Section = 1 Mile																																	
USFS, National Forest	State Sovereign Land																																		
State Parks and Recreation	National Recreation Area																																		
Tribal, Indian Reservation	USFWS, Natl. Wildlife Refuge																																		
NPS, National Park																																			



Attachment 2



EP010167001



EP010167002

EP000000000

EP000000000

EP000000000

EP000000000

**SOUTH LAKE ACCESS - Beaver County**  
**SGID RD\_ID RD010167**

Map prepared by the State of Utah  
Automated Geographic Reference Center  
Room 5130 State Office Building  
Salt Lake City, Utah 84114  
April 17, 2007



## Attachment 3

### Beginning & Ending Points and Township, Range, and Section References For:

**Popular Name: SOUTH LAKE ACCESS**

**County: Beaver**

**County Road Number: B-87**

**State Geographic Information Database (SGID) Road Identification Number: RD010167.**

**Total Road Length: 0.36 miles more or less.**

**Beginning at a point** on the road centerline located at 38 degrees 13 minutes 021.5 seconds North Latitude and -112 degrees 48 minutes 48.99 seconds West Longitude, which can be converted to mapping accuracy State Plane Utah South Zone NAD 83 feet coordinates of X = 1,263,049.3 feet and Y = 10,411,720.9 feet based on the US Survey Foot conversion.

**Ending at a point** on the road centerline located at 38 degrees 13 minutes 034.9 seconds North Latitude and -112 degrees 49 minutes 04.32 seconds West Longitude, which can be converted to mapping accuracy State Plane Utah South Zone NAD 83 feet coordinates of X = 1,261,845.8 feet and Y = 10,413,093.3 feet based on the US Survey Foot conversion.

This road may traverse:

Township 30 South Range 9 West, Section(s) 1, Salt Lake Base & Meridian  
See Attachment 1 above for a cartographic depiction of the course of this road.

**Attachment 4  
Road Centerline Description Cover Page(s)**

**Popular Name: SOUTH LAKE ACCESS**

**County: Beaver**

**County Road Number: B-87**

**State Geographic Information Database (SGID) Road Identification Number: RD010167.**

**Total Road Length: 0.36 miles more or less.**

**Centerline Descriptions Of Road-Segments That Cross Over Federally Owned Land, Derived From Global Positioning System Data And Cross-checked against USGS Digital Orthophoto Quadrangles Compiled By The Utah Automated Geographic Reference Center And Entered Into The State Geographic Information Database (SGID).**

<b>Road-Segments Listed by SGID Road Identification Number (RD_ID)</b>	<b>Road-Segment Numbers</b>	<b>Believed Ownership Of Servient Estate</b>	<b>Approximate Segment Length</b>	<b>See Attached Appendix</b>
<b>RD010167</b>	<b>001</b>	<b>BLM</b>	<b>0.36 Miles</b>	<b>A</b>
		<b>Total Road Length</b>	<b>0.36</b>	<b>_____</b>

\* Indicates that a Title V permit will be requested, is in process, or has been issued.

† Indicates that road-segments crossing Forest Service land are under consideration by the state and county as of the date of this Acknowledgment and Notice of Acknowledgment.

## Appendix A to Attachment 4

**Popular Name: SOUTH LAKE ACCESS**

**County: Beaver**

**County Road Number: B-87**

**State Geographic Information Database (SGID) Road Identification Number: RD010167.**

**Road-Segment Number: 001**

**Road-Segment Length: 0.36 miles more or less.**

**Believed owner of the land underlying this road-segment is: Bureau of Land Management.**

*The following description is based upon the geographic coordinate system using the NAD83 Datum. The source is GPS mapping grade data as indicated in the metadata and/or the transportation data model of the State of Utah Geographic Information Database (SGID).*

The road-segment itself is the monument that is identified by its physical presence on the land. The location of said physical presence is closely approximated by mapping grade Global Positioning System (GPS) data. Said data are checked against the corresponding gray-scale 1-meter Digital Orthophoto Quadrangles published by the United States Geological Survey (USGS) to verify a reasonable degree of accuracy. In circumstances where accurate satellite signal acquisition is not possible, such as deep, narrow canyons or under a canopy of dense foliage, or where very sharp curves in the road make accuracy questionable, such portions of the road were digitized from the corresponding gray-scale 1-meter Digital Orthophoto Quadrangles published by the United States Geological Survey (USGS).

This road-segment may traverse:

Township 30 South Range 9 West, Section(s) 1, Salt Lake Base & Meridian

The following description closely approximates the location of the centerline of the physical monument (SOUTH LAKE ACCESS)-- Segment 001 based on mapping grade Global Positioning System (GPS) data as defined above:

**Beginning at a point** on the road center line located at 38 degrees 13 minutes 021.5 seconds North Latitude and -112 degrees 48 minutes 48.99 seconds West Longitude, which can be converted to mapping accuracy State Plane Utah South Zone NAD 83 feet coordinates of X = 1,263,049.3 feet and Y = 10,411,720.9 feet; thence the following courses along the said road center line:

thence North 39 Degrees 24 Minutes 40 Seconds West 20.3 feet  
thence North 45 Degrees 45 Minutes 17 Seconds West 30.4 feet  
thence North 56 Degrees 29 Minutes 05 Seconds West 73.1 feet  
thence North 57 Degrees 24 Minutes 06 Seconds West 87.6 feet  
thence North 51 Degrees 59 Minutes 31 Seconds West 87.8 feet  
thence North 52 Degrees 19 Minutes 07 Seconds West 79.9 feet  
thence North 41 Degrees 08 Minutes 29 Seconds West 73.3 feet  
thence North 12 Degrees 10 Minutes 38 Seconds West 67.1 feet  
thence North 06 Degrees 31 Minutes 59 Seconds West 66.7 feet  
thence North 32 Degrees 10 Minutes 21 Seconds West 79.6 feet  
thence North 35 Degrees 00 Minutes 45 Seconds West 77.8 feet

thence North 21 Degrees 10 Minutes 19 Seconds West 81.1 feet  
thence North 09 Degrees 09 Minutes 14 Seconds West 79 feet  
thence North 27 Degrees 06 Minutes 49 Seconds West 72.8 feet  
thence North 46 Degrees 04 Minutes 35 Seconds West 70.1 feet  
thence North 52 Degrees 09 Minutes 37 Seconds West 75.9 feet  
thence North 51 Degrees 04 Minutes 28 Seconds West 85.6 feet  
thence North 46 Degrees 21 Minutes 33 Seconds West 76.6 feet  
thence North 44 Degrees 08 Minutes 25 Seconds West 67.8 feet  
thence North 48 Degrees 35 Minutes 17 Seconds West 65.1 feet  
thence North 53 Degrees 35 Minutes 36 Seconds West 51.6 feet  
thence North 61 Degrees 34 Minutes 40 Seconds West 46.4 feet  
thence North 62 Degrees 12 Minutes 29 Seconds West 59.9 feet  
thence North 51 Degrees 39 Minutes 28 Seconds West 73.5 feet  
thence North 37 Degrees 36 Minutes 45 Seconds West 79.6 feet  
thence North 29 Degrees 18 Minutes 36 Seconds West 58.9 feet  
thence North 25 Degrees 49 Minutes 18 Seconds West 39.6 feet  
thence North 46 Degrees 51 Minutes 56 Seconds West 42.9 feet  
thence North 67 Degrees 13 Minutes 14 Seconds West 24.3 feet more or less to **the ending**

**point at:** 38 degrees 13 minutes 034.9 seconds North Latitude and -112 degrees 49 minutes 04.32 seconds West Longitude, which can be converted to mapping accuracy State Plane Utah South Zone NAD 83 feet coordinates of X = 1,261,845.8 feet and Y = 10,413,093.3 feet.