

**Supplement to Amended Acknowledgment and Amended Notice of Acknowledgment of Acceptance of R.S. 2477 Right-of-Way Grant**

**THE STATE OF UTAH**

**TO ALL WHOM THESE PRESENTS SHALL COME, Greeting:**

This Supplement to Amended Acknowledgment and Amended Notice of Acknowledgment and the affidavits attached hereto as Exhibit A supplement and support the Amended Acknowledgment and Amended Notice of Acknowledgment, previously made under Utah Code Sections 72-5-309 through 310 inclusive, as it pertains to the highway located in Beaver County known as BLAWN WASH ROAD; County Road Number: B-136; State Geographic Information Database (SGID) Road Identification Number: RD010036.

This document supplements and supports the information contained in the document first recorded at **Ent 232939, Bk 409, Beg Pg 315**, as modified by the Amended Acknowledgment and Amended Notice of Acknowledgment recorded on **February 14, 2008** at **Ent 235737, Bk 418, Beg Pg 204**. A legal description is attached hereto as Exhibit B.

**In Witness Whereof**, I, John Harja, the official designee of the Governor of the State of Utah, in conformity to the laws of the State (Utah Code Sections 72-5-308 through 310 inclusive), have caused this Supplement to Amended Acknowledgment and Amended Notice of Acknowledgment to be made.

Signed by my hand in Salt Lake City, Utah, the 27<sup>th</sup> day of June, 2008.

By the Governor's Designee

  
John Harja


Ent 236988 Bk 423 Pg 782  
Date: 02-JUL-2008 12:49PM  
Fee: None  
Filed By: CP  
BRUCE BROWN, Recorder  
BEAVER COUNTY CORPORATION  
For: STATE OF UTAH

**CERTIFICATION**

State of Utah )  
: ss  
County of Salt Lake )

I hereby certify that the signer of the foregoing document, John Harja, is personally known by me, has made a voluntary signature and taken an oath stating that he is the official designee of the Governor of the State of Utah and is authorized to sign this document on the Governor's behalf pursuant to Utah Code Section 72-5-309. He further vouched that, based upon information and belief, the facts alleged therein are true.

Dated this 27<sup>th</sup> day of June, 2008.



  
Notary Public

## Exhibit A

**AFFIDAVIT OF RUBEN W. DOTSON**

**BLAWN WASH ROAD**

**BEAVER COUNTY, UTAH**

**ROAD NUMBER B-136**

State of Utah                    )  
  : ss.  
County of Beaver                )

RUBEN W. DOTSON, being first duly sworn, deposes and states as follows:

1. I am an adult competent to testify about the matters set forth below based upon my personal knowledge. I currently reside in Minersville, Beaver County, Utah. I have lived in Beaver County my entire life.

2. I have traveled and am familiar with a road in Beaver County known as Blawn Wash Road. I am also familiar with the land the road traverses. When I first used and observed the road in 1945, it followed the same route as in 2005 when I last observed it. Attached is a Beaver County map showing Blawn Wash Road. To the best of my knowledge and based upon my use of and familiarity with this road and the land it traverses, the location and route of the road are correctly illustrated on the attached map.

3. I am informed that the County also identifies this road according to the road number listed above.


4. I have observed that the road has been open to the public for all to use, to come and go as they pleased, since at least as early as 1945 and continuing through 1976 to 2005. Throughout this time period I have observed travel on the road by means of cars and pickup trucks. Throughout the time period from 1945 to 2005 the road was used daily, weather permitting.

5. Throughout the time period from 1945 to 2005, I have used the road myself for hunting, gathering pine nuts, recreation and wood gathering.

6. Throughout the time period described in the previous paragraph, I have observed other vehicles from the general public using the road at various times for the uses described in the previous paragraph plus mining and livestock operations. It is also the reputation in the community that this road has been open to the public for all to use, to come and go as they pleased, since at least as early as the early 1900s and continuing through 1976 to the present, for the uses described in the previous paragraphs.


7. Prior to 1976, I observed graders performing maintenance and construction activities on the road.

DATED this 31 day of January, 2007.



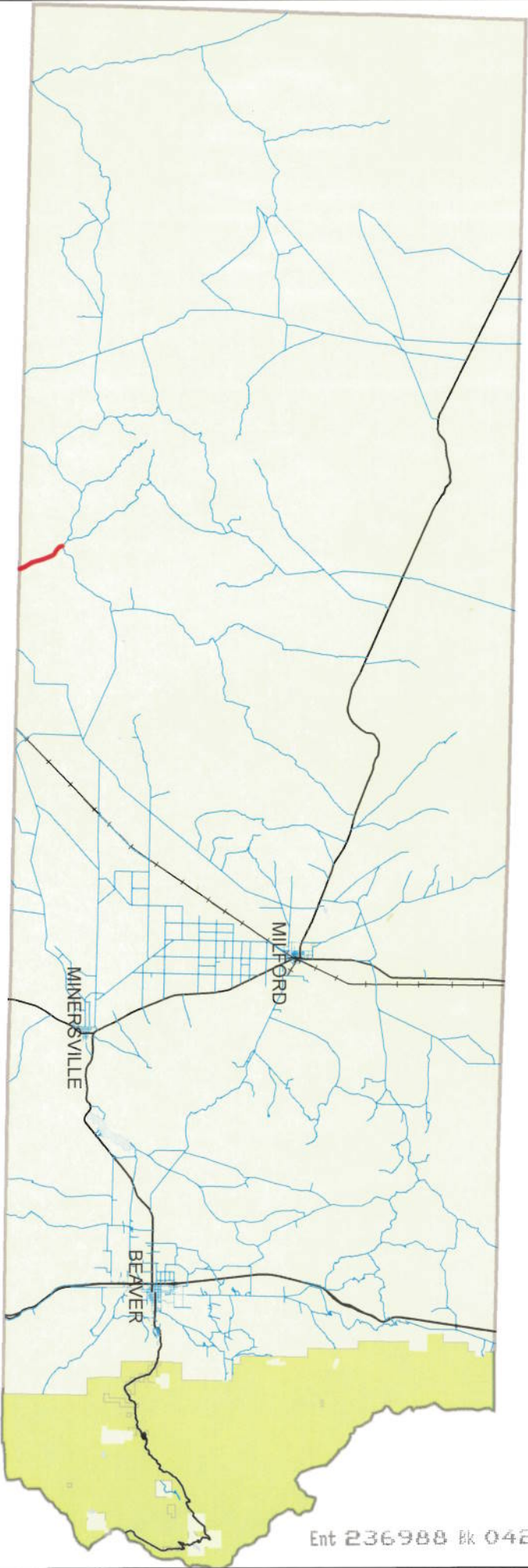
RUBEN W. DOTSON

SUBSCRIBED AND SWORN to before me this 31<sup>st</sup> day of January, 2007.



NOTARY PUBLIC

# BEAVER COUNTY "B" ROADS



Ent 236988 Bk 0423 Pg 0786

## Legend

- Blawn Wash
- County B Roads
- State Highways
- UPRR

### BLAWN WASH ROAD B-136

**AFFIDAVIT OF RUSSELL ALBRECHT**

**BLAWN WASH ROAD**

**BEAVER COUNTY, UTAH**

**ROAD NUMBER B-136**

State of Utah                    )  
  : ss.  
County of Beaver                )

RUSSELL ALBRECHT, being first duly sworn, deposes and states as follows:

1. I am an adult competent to testify about the matters set forth below based upon my personal knowledge. I currently reside in Minersville, Beaver County, Utah. I have lived in Beaver County my entire life.

2. I have traveled and am familiar with a road in Beaver County known as Blawn Wash Road. I am also familiar with the land the road traverses. When I first used and observed the road in 1966, it followed the same route as in 2007 when I last observed it. Attached is a Beaver County map showing Blawn Wash Road. To the best of my knowledge and based upon my use of and familiarity with this road and the land it traverses, the location and route of the road are correctly illustrated on the attached map.

3. I am informed that the County also identifies this road according to the road number listed above.

4. I have observed that the road has been open to the public for all to use, to come and go as they pleased, since at least as early as 1966 and continuing through 1976 to 2007. Throughout this time period I have observed travel on the road by means of cars, trucks and ATVs. Throughout the time period from 1966 to 2007 the road was used daily.

5. Throughout the time period from 1966 to 2007, I have used the road myself for livestock operations, hunting, mining and recreation.

6. Throughout the time period described in the previous paragraph, I have observed


other vehicles from the general public using the road at various times for the uses described in the previous paragraph plus prospecting for minerals, tourism and accessing the railroad. It is also the reputation in the community that this road has been open to the public for all to use, to come and go as they pleased, since at least as early as the early 1900s and continuing through 1976 to the present, for the uses described in the previous paragraphs.

8. Prior to 1976, I observed graders performing maintenance and construction activities on the road.

DATED this 31 day of January, 2007.

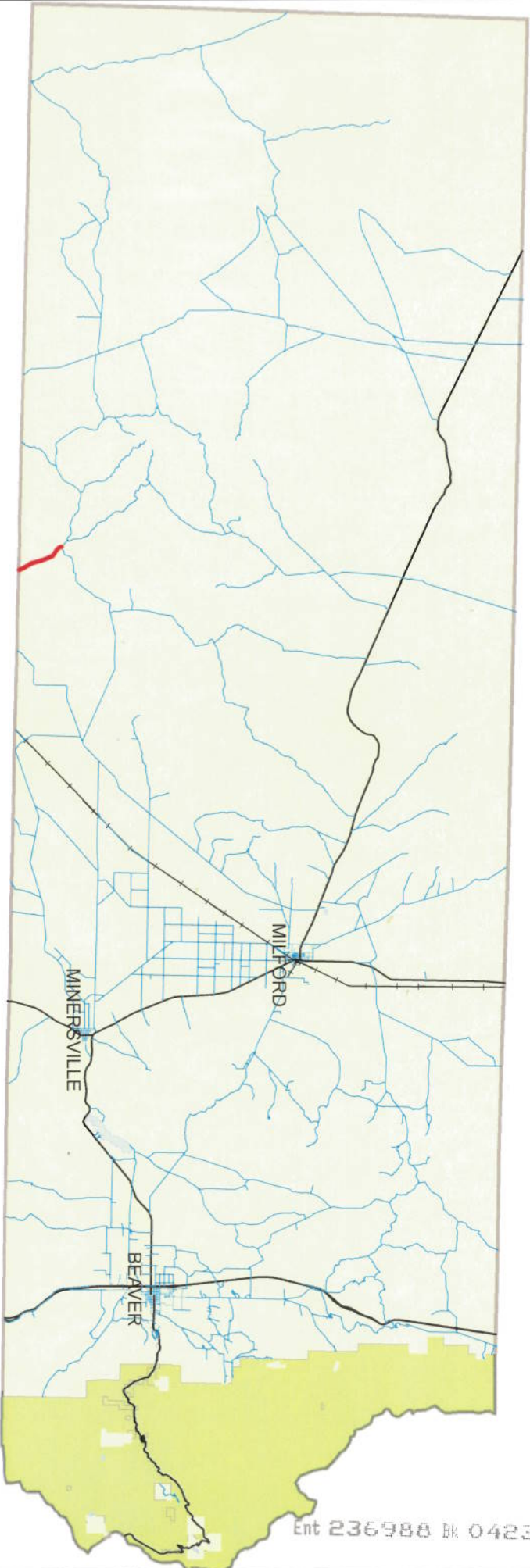
  
\_\_\_\_\_  
RUSSELL ALBRECHT

SUBSCRIBED AND SWORN to before me this 31<sup>st</sup> day of January, 2007.



  
\_\_\_\_\_  
NOTARY PUBLIC

# BEAVER COUNTY "B" ROADS



Ent 236988 Bk 0423 Pg 0789

## Legend

- Blawn Wash
- County B Roads
- State Highways
- UPRR

### BLAWN WASH ROAD B-136



## Exhibit B

### Beginning & Ending Points and Township, Range, and Section References For:

**Popular Name: BLAWN WASH ROAD**

**County: Beaver**

**County Road Number: B-136**

**State Geographic Information Database (SGID) Road Identification Number: RD010036.**

**Total Road Length: 2.98 miles more or less.**

**Beginning at a point** on the road centerline located at 38 degrees 08 minutes 55.45 seconds North Latitude and -113 degrees 25 minutes 54.95 seconds West Longitude, which can be converted to mapping accuracy State Plane Utah South Zone NAD 83 feet coordinates of X = 1,084,886.3 feet and Y = 10,387,895.8 feet based on the US Survey Foot conversion.

**Ending at a point** on the road centerline located at 38 degrees 11 minutes 06.41 seconds North Latitude and -113 degrees 27 minutes 29.88 seconds West Longitude, which can be converted to mapping accuracy State Plane Utah South Zone NAD 83 feet coordinates of X = 1,077,581.8 feet and Y = 10,401,298.8 feet based on the US Survey Foot conversion.

This road may traverse:

Township 30 South Range 14 West, Section(s) 19,20,29,32,33, Salt Lake Base & Meridian