

Exhibit A

AFFIDAVIT OF ROBERT MERRYWEATHER

SHEEP CREEK ROAD

BEAVER COUNTY, UTAH

ROAD NUMBER B-143

State of Utah)
 : ss.
County of Beaver)

ROBERT MERRYWEATHER, being first duly sworn, deposes and states as follows:

1. I am an adult competent to testify about the matters set forth below based upon my personal knowledge. I currently reside in Milford, Beaver County, Utah. I have lived in Beaver County most of my life. I was employed with the Beaver County Road Department from approximately 1970 to 2000.

2. I have traveled and am familiar with a road in Beaver County known as Sheep Creek Road. I am also familiar with the land the road traverses. When I first used and observed the road in 1950, it followed the same route as in 2006 when I last observed it. Attached is a Beaver County map showing Sheep Creek Road. To the best of my knowledge and based upon my use of and familiarity with this road and the land it traverses, the location and route of the road are correctly illustrated on the attached map.

3. I am informed that the County also identifies this road according to the road number listed above.

4. I have observed that the road has been open to the public for all to use, to come and go as they pleased, since at least as early as 1950 and continuing through 1976 to 2006. Throughout this time period I have observed travel on the road by means of pickup trucks and ATVs. Throughout this time period, the road has been used weekly, weather permitting.

5. Throughout the time period from 1950 to 2006, I have used the road myself for county road maintenance, hunting and recreation.

6. Throughout the time period described in the previous paragraph, I have observed other vehicles from the general public using the road at various times for the uses described in the previous paragraph, plus livestock operations, mining, pine nut gathering, wood gathering and travel in and through the area.


7. It is also the reputation in the community that this road has been open to the public for all to use, to come and go as they pleased, since at least as early as the early 1900s and continuing through 1976 to the present, for the uses described in the previous paragraphs.

8. Prior to 1976, I performed maintenance and construction activities on the road.

DATED this 1 day of February, 2007.


ROBERT MERRYWEATHER

SUBSCRIBED AND SWORN to before me this 1st day of February, 2007.

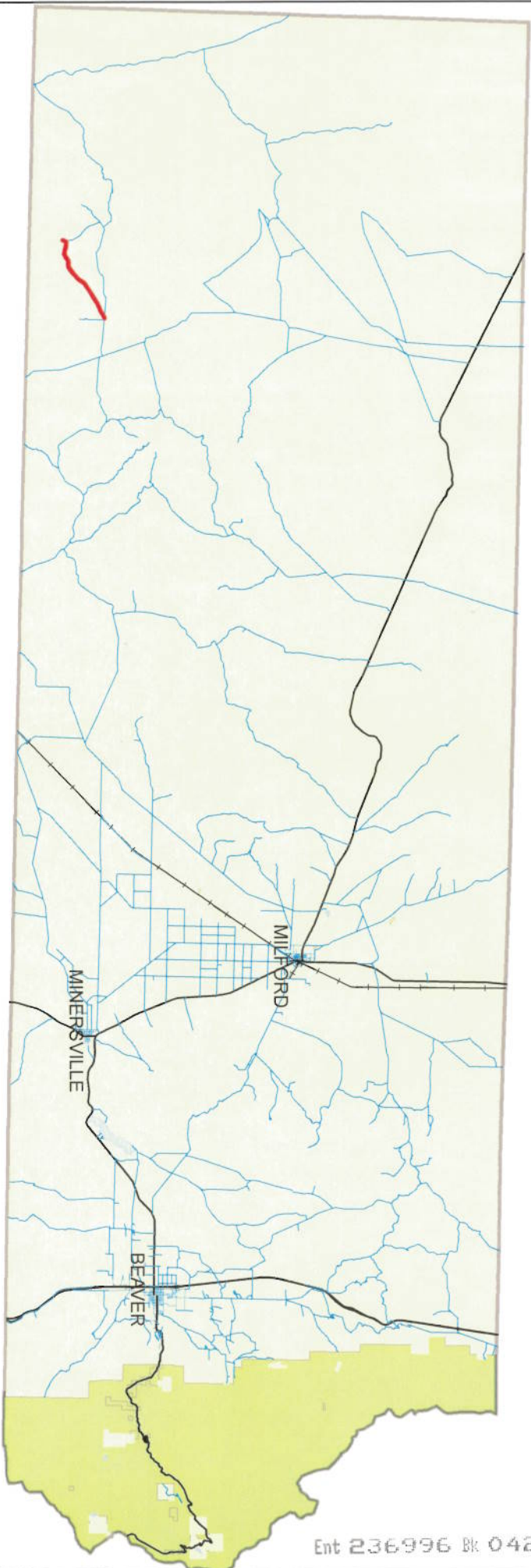



NOTARY PUBLIC

BEAVER COUNTY "B" ROADS



Ent 236996 Blk 0423 Pg 0858



Legend

- Sheep Creek Road
- County B Roads
- State Highways
- UPRR

SHEEP CREEK ROAD B-143

AFFIDAVIT OF DALE EYRE
SHEEP CREEK ROAD
BEAVER COUNTY, UTAH
ROAD NUMBER B-143

State of Utah)
 : ss.
County of Beaver)

DALE EYRE, being first duly sworn, deposes and states as follows:

1. I am an adult competent to testify about the matters set forth below based upon my personal knowledge. I currently reside in Minersville, Beaver County, Utah. I have lived in Beaver County my entire life.

2. I have traveled and am familiar with a road in Beaver County known as Sheep Creek Road. I am also familiar with the land the road traverses. When I first used and observed the road in 1960, it followed the same route as in 2006 when I last observed it. Attached is a Beaver County map showing Sheep Creek Road. To the best of my knowledge and based upon my use of and familiarity with this road and the land it traverses, the location and route of the road are correctly illustrated on the attached map.

3. I am informed that the County also identifies this road according to the road number listed above.

4. I have observed that the road has been open to the public for all to use, to come and go as they pleased, since at least as early as 1960 and continuing through 1976 to 2006. Throughout this time period I have observed travel on the road by means of ATVs, pickup trucks. Throughout the time period from 1960 to 2006 the road has been used weekly, weather permitting.

5. Throughout the time period from 1960 to 2006, I have used the road myself for hunting, livestock operations and gathering pine nuts.

6. Throughout the time period described in the previous paragraph, I have observed other vehicles from the general public using the road at various times for the uses described in the previous paragraph plus mining, wood gathering, recreation, sight seeing and travel in and through the area. It is also the reputation in the community that this road has been open to the public for all to use, to come and go as they pleased, since at least as early as the early 1900s and continuing through 1976 to the present, for the uses described in the previous paragraphs.


7. Prior to 1976, I observed the graded surface of the road.

DATED this 31 day of January, 2007.



DALE EYRE

SUBSCRIBED AND SWORN to before me this 31st day of January, 2007.



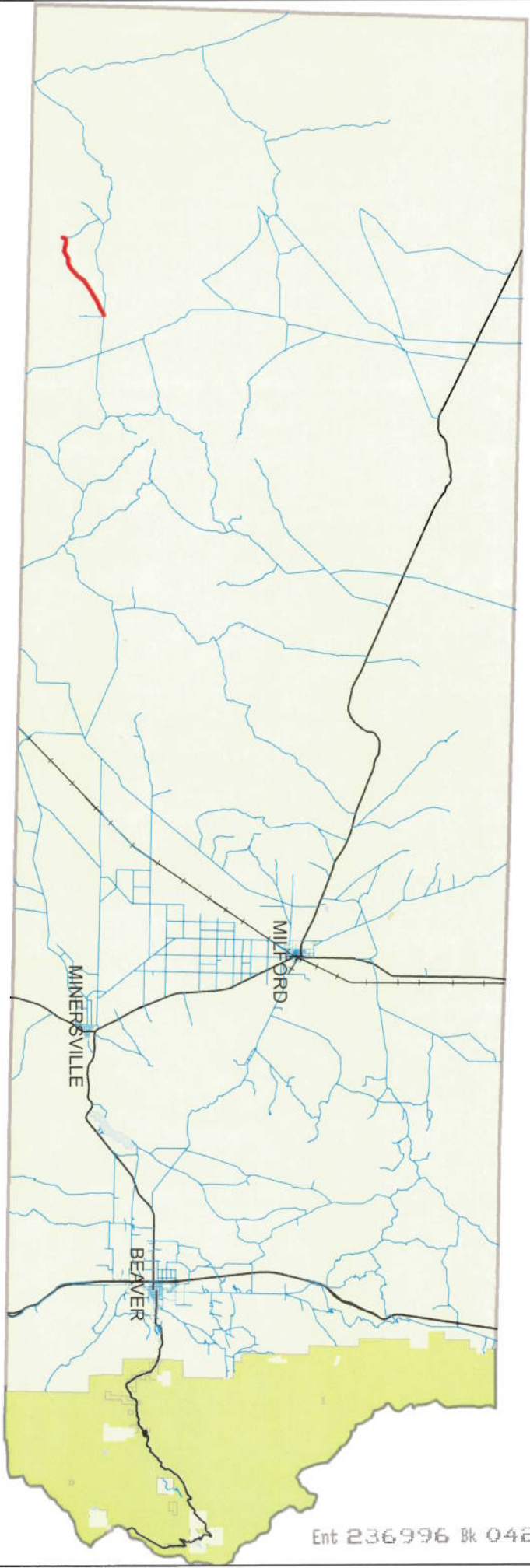


NOTARY PUBLIC

BEAVER COUNTY "B" ROADS



Ent 236996 Bk 0423 Pg 0861



SHEEP CREEK ROAD B-143

Legend

- Sheep Creek Road
- County B Roads
- State Highways
- UPRR

Exhibit B

Beginning & Ending Points and Township, Range, and Section References For:

Popular Name: SHEEP CREEK ROAD

County: Beaver

County Road Number: B-143

State Geographic Information Database (SGID) Road Identification Number: RD010044.

Total Road Length: 5.59 miles more or less.

Beginning at a point on the road centerline located at 38 degrees 10 minutes 38.25 seconds North Latitude and -113 degrees 47 minutes 44.27 seconds West Longitude, which can be converted to mapping accuracy State Plane Utah South Zone NAD 83 feet coordinates of X = 980,577.8 feet and Y = 10,400,656.2 feet based on the US Survey Foot conversion.

Ending at a point on the road centerline located at 38 degrees 12 minutes 53.19 seconds North Latitude and -113 degrees 42 minutes 43.23 seconds West Longitude, which can be converted to mapping accuracy State Plane Utah South Zone NAD 83 feet coordinates of X = 1,004,932.3 feet and Y = 10,413,723.3 feet based on the US Survey Foot conversion.

This road may traverse:

Township 30 South Range 17 West, Section(s) 10,11,15,16,19,20,21,30, Salt Lake Base & Meridian