

Exhibit A

AFFIDAVIT OF KENT MARSHALL

SOUTH SIDE ROAD

BEAVER COUNTY, UTAH

ROAD NUMBER B-19

State of Utah)
 : ss.
County of Beaver)

KENT MARSHALL, being first duly sworn, deposes and states as follows:

1. I am an adult competent to testify about the matters set forth below based upon my personal knowledge. I currently reside in Minersville, Beaver County, Utah. I have lived in Beaver County my entire life.

2. I have traveled and am familiar with a road in Beaver County known as South Side Road. I am also familiar with the land the road traverses. When I first used and observed the road in the late 1950s, it followed the same route as in the 2007 when I last observed it. Attached is a Beaver County map showing South Side Road. To the best of my knowledge and based upon my use of and familiarity with this road and the land it traverses, the location and route of the road are correctly illustrated on the attached map.

3. I am informed that the County also identifies this road according to the road number listed above.

4. I have observed that the road has been open to the public for all to use, to come and go as they pleased, since at least as early as the late 1950s and continuing through 1976 to the late 2007. Throughout this time period I have observed travel on the road by means of pickup trucks. Throughout the time period from the late 1950s to 2007 the road was used daily.

5. Throughout the time period from the late 1950s to 2007, I have used the road myself for livestock operations, farming, hunting, wood gathering, recreation and travel in and through the area.


6. Throughout the time period described in the previous paragraph, I have observed other vehicles from the general public using the road at various times for the uses described in the previous paragraph plus prospecting for minerals and trapping. It is also the reputation in the community that this road has been open to the public for all to use, to come and go as they pleased, since at least as early as the early 1900s and continuing through 1976 to the present, for the uses described in the previous paragraphs.

7. Prior to 1976, I observed graders performing maintenance and construction activities on the road.

DATED this 2 day of February, 2007.

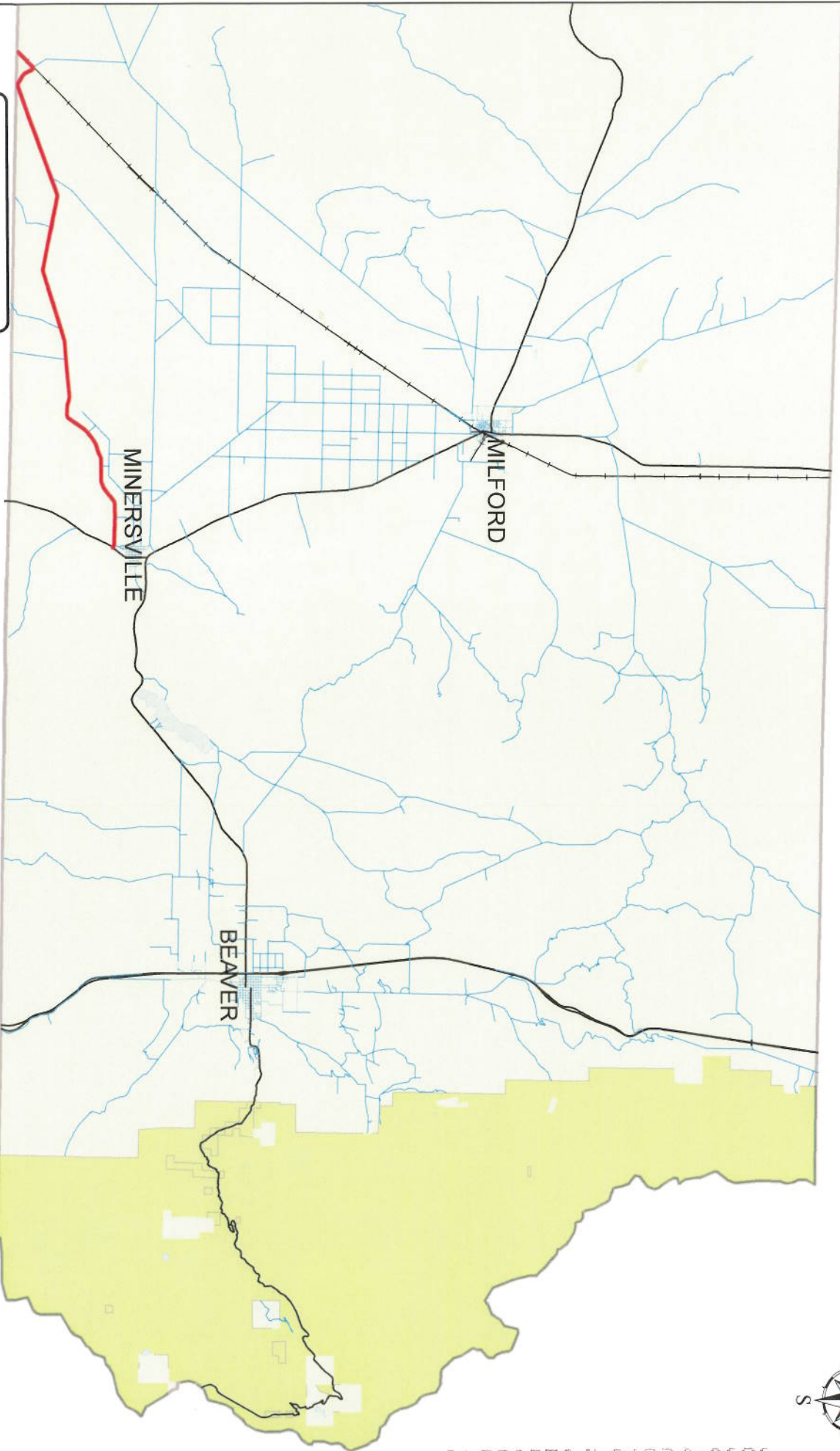
Kent Marshall
KENT MARSHALL

SUBSCRIBED AND SWORN to before me this 2nd day of February, 2007.



Gloria Schrader
NOTARY PUBLIC

BEAVER COUNTY "B" ROADS




Legend

- South Side Road
- County B Roads
- State Highways
- UPRR

**SOUTH SIDE ROAD
B-19**

MAP VIEW AREA



AFFIDAVIT OF ROBERT MERRYWEATHER

SOUTH SIDE ROAD

BEAVER COUNTY, UTAH

ROAD NUMBER B-19

State of Utah)
 : ss.
County of Beaver)

ROBERT MERRYWEATHER, being first duly sworn, deposes and states as follows:

1. I am an adult competent to testify about the matters set forth below based upon my personal knowledge. I currently reside in Milford, Beaver County, Utah. I have lived in Beaver County most of my life. I was employed with the Beaver County Road Department from approximately 1970 to 2000.

2. I have traveled and am familiar with a road in Beaver County known as South Side Road. I am also familiar with the land the road traverses. When I first used and observed the road in 1950, it followed the same route as in 2006 when I last observed it. Attached is a Beaver County map showing South Side Road. To the best of my knowledge and based upon my use of and familiarity with this road and the land it traverses, the location and route of the road are correctly illustrated on the attached map.

3. I am informed that the County also identifies this road according to the road number listed above.

4. I have observed that the road has been open to the public for all to use, to come and go as they pleased, since at least as early as 1950 and continuing through 1976 to 2006. Throughout this time period I have observed travel on the road by means of pickup trucks and ATVs. Throughout this time period, the road has been used daily.

5. Throughout the time period from 1950 to 2006, I have used the road myself for county road maintenance, hunting and travel in and through the area.

6. Throughout the time period described in the previous paragraph, I have observed other vehicles from the general public using the road at various times for the uses described in the previous paragraph plus livestock operations and farming.


7. It is also the reputation in the community that this road has been open to the public for all to use, to come and go as they pleased, since at least as early as the early 1900s and continuing through 1976 to the present, for the uses described in the previous paragraphs.

8. Prior to 1976, I performed maintenance and construction activities on the road.

DATED this 1 day of February, 2007.

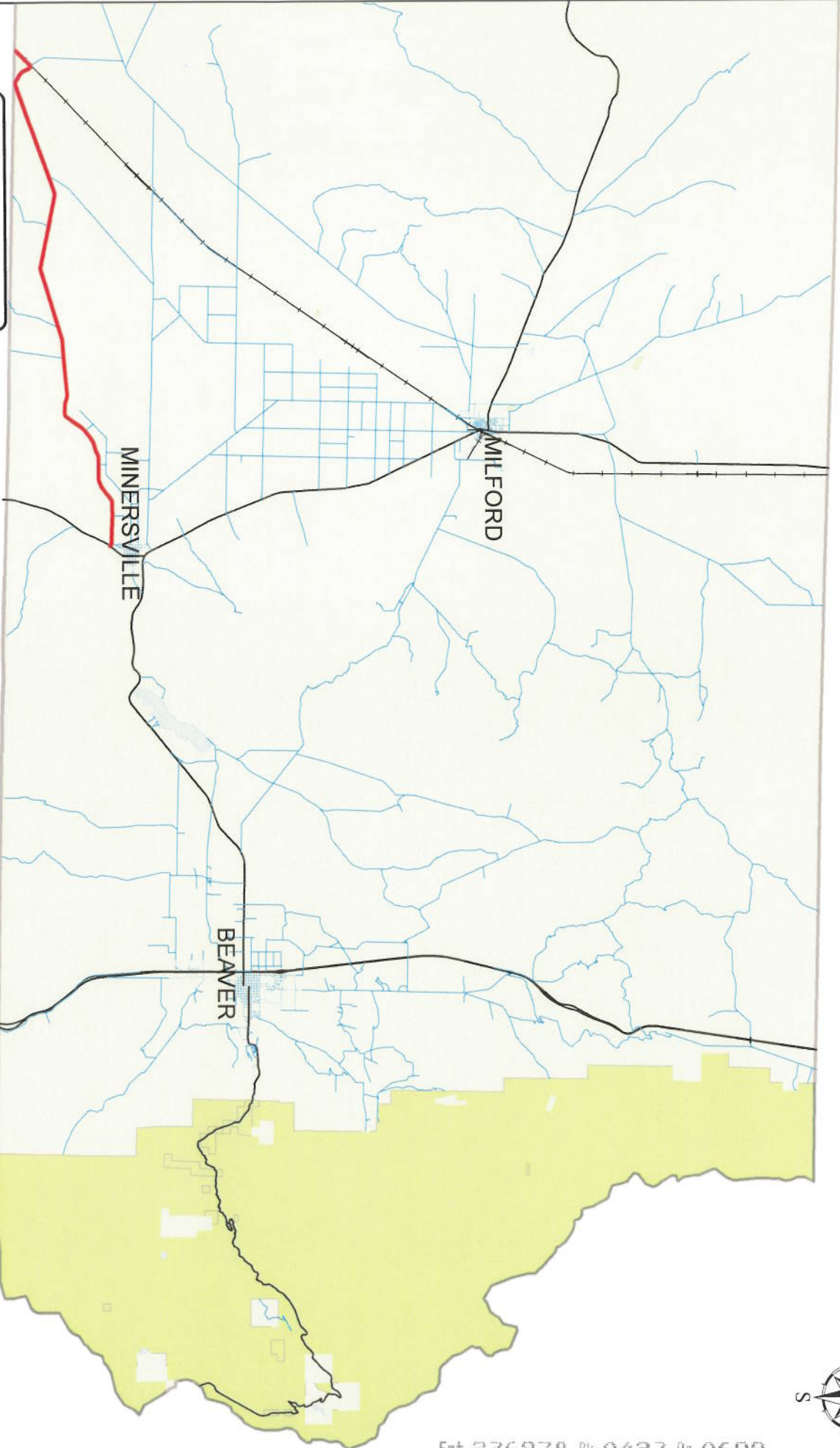

ROBERT MERRYWEATHER

SUBSCRIBED AND SWORN to before me this 1st day of February, 2007.




NOTARY PUBLIC

BEAVER COUNTY "B" ROADS



Legend

- South Side Road
- County B Roads
- State Highways
- UPRR

SOUTH SIDE ROAD

B-19

MAP VIEW AREA




Exhibit B

Beginning & Ending Points and Township, Range, and Section References For:

Popular Name: SOUTH SIDE ROAD

County: Beaver

County Road Number: B-19

State Geographic Information Database (SGID) Road Identification Number: RD010071.

Total Road Length: 18.56 miles more or less.

Beginning at a point on the road centerline located at 38 degrees 09 minutes 23.67 seconds North Latitude and -113 degrees 14 minutes 43.98 seconds West Longitude, which can be converted to mapping accuracy State Plane Utah South Zone NAD 83 feet coordinates of X = 1,138,527.0 feet and Y = 10,389,696.2 feet based on the US Survey Foot conversion.

Ending at a point on the road centerline located at 38 degrees 12 minutes 07.77 seconds North Latitude and -112 degrees 55 minutes 49.02 seconds West Longitude, which can be converted to mapping accuracy State Plane Utah South Zone NAD 83 feet coordinates of X = 1,229,420.2 feet and Y = 10,404,754.9 feet based on the US Survey Foot conversion.

This road may traverse:

Township 30 South Range 10 West, Section(s) 13,14,15,16,17,19,20,30, Salt Lake Base & Meridian
Township 30 South Range 11 West, Section(s) 24,25,26,27,28,29,30, Salt Lake Base & Meridian
Township 30 South Range 12 West, Section(s) 25,26,27,31,32,33,34, Salt Lake Base & Meridian