

**Supplement to Amended Acknowledgment and  
Amended Notice of Acknowledgment  
of Acceptance of R.S. 2477  
Right-of-Way Grant**

**THE STATE OF UTAH**

**TO ALL WHOM THESE PRESENTS SHALL COME, Greeting:**

This Supplement to Amended Acknowledgment and Amended Notice of Acknowledgment and the affidavits attached hereto as Exhibit A supplement and support the Amended Acknowledgment and Amended Notice of Acknowledgment, previously made under Utah Code Sections 72-5-309 through 310 inclusive, as it pertains to the highway located in Beaver County known as LAST CHANCE PASTURE ROAD; County Road Number: B-202; State Geographic Information Database (SGID) Road Identification Number: RD010079.

This document supplements and supports the information contained in the document first recorded at **Ent 232982, Bk 409, Beg Pg 573**, as modified by the Amended Acknowledgment and Amended Notice of Acknowledgment recorded on **February 14, 2008** at **Ent 235779, Bk 418, Beg Pg 441**. A legal description is attached hereto as Exhibit B.

**In Witness Whereof**, I, John Harja, the official designee of the Governor of the State of Utah, in conformity to the laws of the State (Utah Code Sections 72-5-308 through 310 inclusive), have caused this Supplement to Amended Acknowledgment and Amended Notice of Acknowledgment to be made.

Signed by my hand in Salt Lake City, Utah, the 27<sup>th</sup> day of June, 2008.

By the Governor's Designee

  
John Harja  
Ent 237006, Bk 424 Pg 64  
Date: 02 JUL 2008 1:25PM  
Fee: None  
Filed By: CP  
BRUCE BROWN, Recorder  
BEAVER COUNTY CORPORATION  
For: STATE OF UTAH

**CERTIFICATION**

State of Utah )  
: ss  
County of Salt Lake )

I hereby certify that the signer of the foregoing document, John Harja, is personally known by me, has made a voluntary signature and taken an oath stating that he is the official designee of the Governor of the State of Utah and is authorized to sign this document on the Governor's behalf pursuant to Utah Code Section 72-5-309. He further vouched that, based upon information and belief, the facts alleged therein are true.



Dated this 27<sup>th</sup> day of June, 2008.

  
Notary Public

## Exhibit A

**AFFIDAVIT OF WENDELL GREEN**  
**LAST CHANCE PASTURE ROAD**  
**BEAVER COUNTY, UTAH**  
**ROAD NUMBER B-202**

State of Utah                    )  
  : ss.  
County of Beaver                )

WENDELL GREEN, being first duly sworn, deposes and states as follows:

1. I am an adult competent to testify about the matters set forth below based upon my personal knowledge. I currently reside in Beaver, Beaver County, Utah. I have lived in Beaver County my entire life.

2. I have traveled and am familiar with a road in Beaver County known as Last Chance Pasture Road. I am also familiar with the land the road traverses. When I first used and observed the road in 1938, it followed the same route as in 2006 when I last observed it. Attached is a Beaver County map showing Last Chance Pasture Road. To the best of my knowledge and based upon my use of and familiarity with this road and the land it traverses, the location and route of the road are correctly illustrated on the attached map.

3. I am informed that the County also identifies this road according to the road number listed above.

4. I have observed that the road has been open to the public for all to use, to come and go as they pleased, since at least as early as 1938 and continuing through 1976 to 2006. Throughout this time period I have observed travel on the road by means of pickup trucks, cars and ATVs. Throughout the time period from 1938 to 2006 the road has been used daily.

5. Throughout the time period from 1938 to 2006, I have used the road myself for livestock operations.

6. Throughout the time period described in the previous paragraph, I have observed

other vehicles from the general public using the road at various times for the uses described in the previous paragraph plus livestock operations, accessing private property and farming.


7. It is also the reputation in the community that this road has been open to the public for all to use, to come and go as they pleased, since at least as early as the early 1900s and continuing through 1976 to the present, for the uses described in the previous paragraphs.

8. Prior to 1976, I observed the graded surface of the road.

DATED this 30 day of January, 2007.

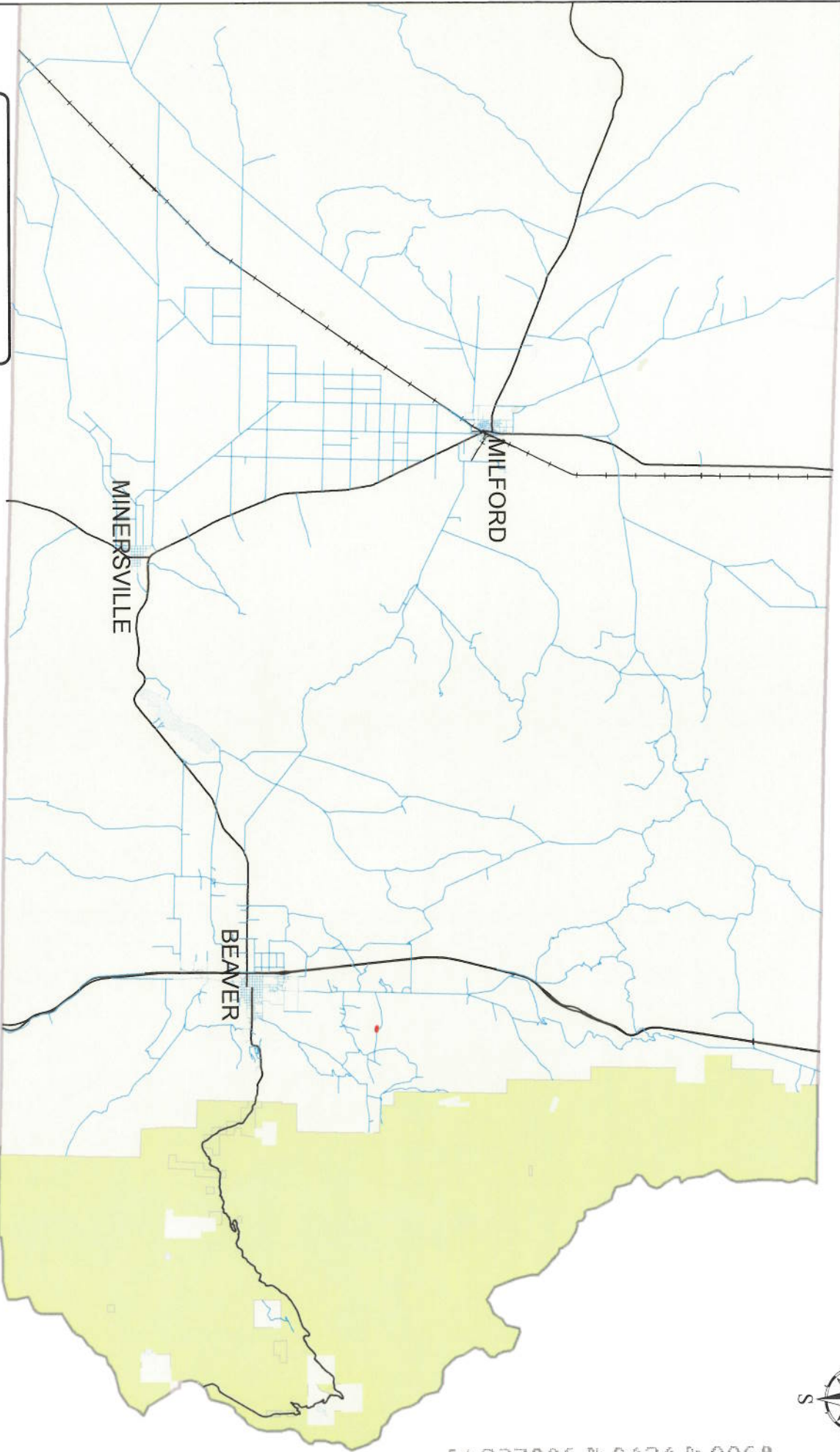
Wendell Green  
WENDELL GREEN

SUBSCRIBED AND SWORN to before me this 30<sup>th</sup> day of January, 2007.



Gloria Schrader  
NOTARY PUBLIC

# BEAVER COUNTY "B" ROADS



**Legend**

- Last Chance Pasture
- County B Roads
- State Highways
- UPRR

## LAST CHANCE PASTURE ROAD B-202



**AFFIDAVIT OF RONDO FARRER**  
**LAST CHANCE PASTURE ROAD**  
**BEAVER COUNTY, UTAH**  
**ROAD NUMBER B-202**

State of Utah                    )  
  : ss.  
County of Beaver                )

RONDO FARRER, being first duly sworn, deposes and states as follows:

1. I am an adult competent to testify about the matters set forth below based upon my personal knowledge. I currently reside in Beaver, Beaver County, Utah. I have lived in Beaver County my entire life.

2. I have traveled and am familiar with a road in Beaver County known as Last Chance Pasture Road. I am also familiar with the land the road traverses. When I first used and observed the road in 1940, it followed the same route as in 2002 when I last observed it. Attached is a Beaver County map showing Last Chance Pasture Road. To the best of my knowledge and based upon my use of and familiarity with this road and the land it traverses, the location and route of the road are correctly illustrated on the attached map.

3. I am informed that the County also identifies this road according to the road number listed above.

4. I have observed that the road has been open to the public for all to use, to come and go as they pleased, since at least as early as 1940 and continuing through 1976 to 2002. Throughout this time period I have observed travel on the road by means of pickup trucks, horses and ATVs. Throughout the time period from 1940 to 2002 the road was used daily, weather permitting.

5. Throughout the time period from 1940 to 2002, I have used the road myself for hunting and farming.

6. Throughout the time period described in the previous paragraph, I have observed other vehicles from the general public using the road at various times for the uses described in the previous paragraph, plus livestock operations.


7. It is also the reputation in the community that this road has been open to the public for all to use, to come and go as they pleased, since at least as early as the early 1900s and continuing through 1976 to the present, for the uses described in the previous paragraphs.

8. Prior to 1976, I observed the graded surface of the road.

DATED this 30<sup>th</sup> day of January, 2007.

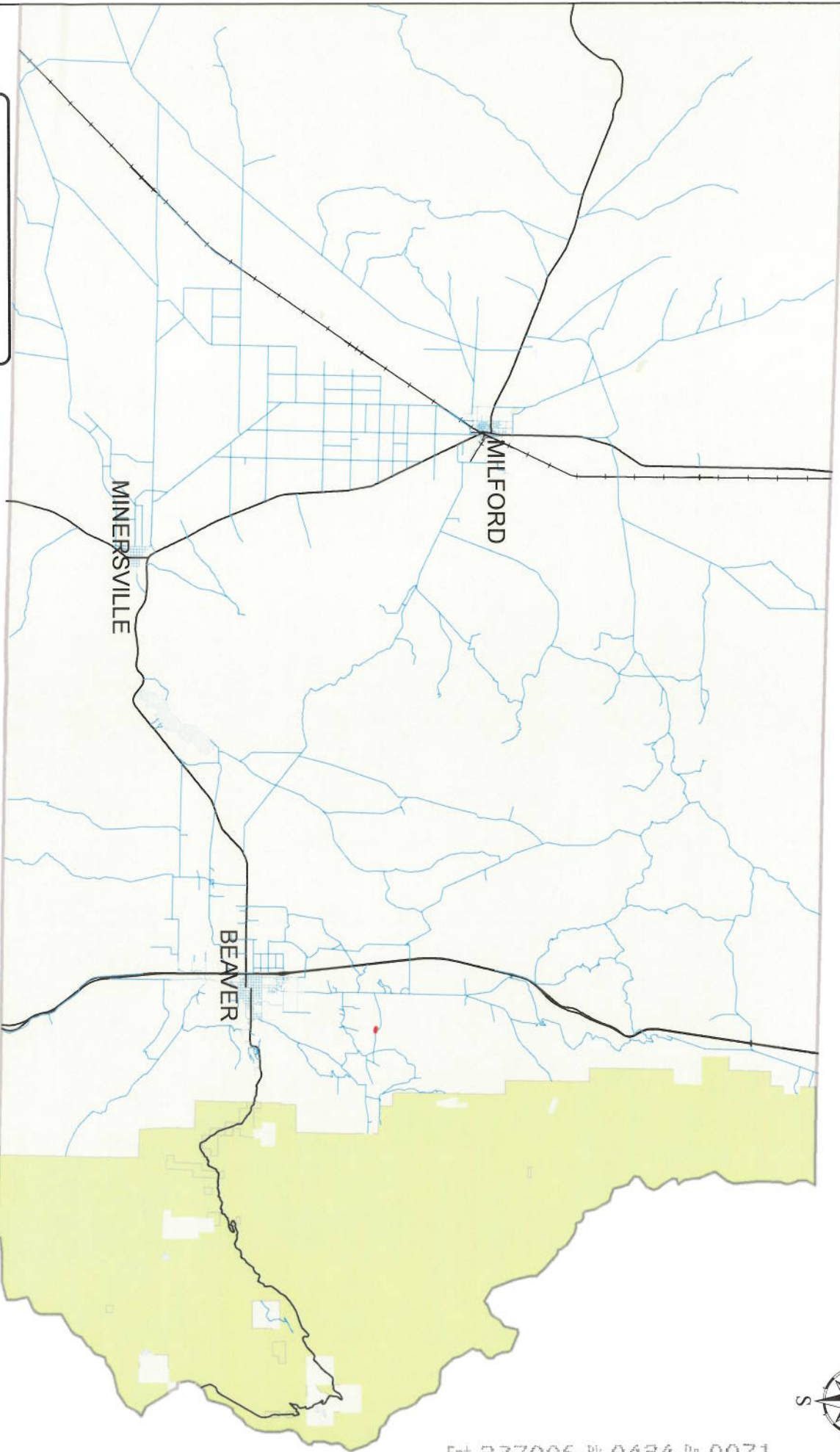
  
\_\_\_\_\_  
RONDO FARRER

SUBSCRIBED AND SWORN to before me this 30<sup>th</sup> day of January, 2007.



  
\_\_\_\_\_  
NOTARY PUBLIC

# BEAVER COUNTY "B" ROADS



**Legend**

- Last Chance Pasture
- County B Roads
- State Highways
- UPRR

LAST CHANCE PASTURE ROAD  
B-202





## Exhibit B

### Beginning & Ending Points and Township, Range, and Section References For:

**Popular Name: LAST CHANCE PASTURE ROAD**

**County: Beaver**

**County Road Number: B-202**

**State Geographic Information Database (SGID) Road Identification Number: RD010079.**

**Total Road Length: 0.13 miles more or less.**

**Beginning at a point** on the road centerline located at 38 degrees 20 minutes 32.48 seconds North Latitude and -112 degrees 36 minutes 57.34 seconds West Longitude, which can be converted to mapping accuracy State Plane Utah South Zone NAD 83 feet coordinates of X = 1,320,355.2 feet and Y = 10,454,578.4 feet based on the US Survey Foot conversion.

**Ending at a point** on the road centerline located at 38 degrees 20 minutes 31.46 seconds North Latitude and -112 degrees 36 minutes 48.61 seconds West Longitude, which can be converted to mapping accuracy State Plane Utah South Zone NAD 83 feet coordinates of X = 1,321,050.2 feet and Y = 10,454,466.1 feet based on the US Survey Foot conversion.

This road may traverse:

Township 28 South Range 7 West, Section(s) 26, Salt Lake Base & Meridian