

Supplement to Amended Acknowledgment and Amended Notice of Acknowledgment of Acceptance of R.S. 2477 Right-of-Way Grant

THE STATE OF UTAH

TO ALL WHOM THESE PRESENTS SHALL COME, Greeting:

This Supplement to Amended Acknowledgment and Amended Notice of Acknowledgment and the affidavits attached hereto as Exhibit A supplement and support the Amended Acknowledgment and Amended Notice of Acknowledgment, previously made under Utah Code Sections 72-5-309 through 310 inclusive, as it pertains to the highway located in Beaver County known as NO. SULPHURDALE FORREST ACCESS; County Road Number: B-240; State Geographic Information Database (SGID) Road Identification Number: RD010101.

This document supplements and supports the information contained in the document first recorded at **Ent 232850, Bk 408, Beg Pg 648**, as modified by the Amended Acknowledgment and Amended Notice of Acknowledgment recorded on **February 15, 2008** at **Ent 235826, Bk 418, Beg Pg 609**. A legal description is attached hereto as Exhibit B.

In Witness Whereof, I, John Harja, the official designee of the Governor of the State of Utah, in conformity to the laws of the State (Utah Code Sections 72-5-308 through 310 inclusive), have caused this Supplement to Amended Acknowledgment and Amended Notice of Acknowledgment to be made.

Signed by my hand in Salt Lake City, Utah, the 27th day of June, 2008.

By the Governor's Designee

John Harja

CERTIFICATION

Ent 237029 Bk 424 Pg 271
 Date: 02-JUL-2008 2:05PM
 Fee: None
 Filed By: CP
 BRUCE BROWN, Recorder
 BEAVER COUNTY CORPORATION
 For: STATE OF UTAH

State of Utah)
 : ss
 County of Salt Lake)

I hereby certify that the signer of the foregoing document, John Harja, is personally known by me, has made a voluntary signature and taken an oath stating that he is the official designee of the Governor of the State of Utah and is authorized to sign this document on the Governor's behalf pursuant to Utah Code Section 72-5-309. He further vouched that, based upon information and belief, the facts alleged therein are true.

Dated this 27th day of June, 2008.



Notary Public

Exhibit A

AFFIDAVIT OF BRUCE BROWN
NORTH SULPHURDALE FOREST ACCESS ROAD
BEAVER COUNTY, UTAH
ROAD NUMBER B-240

State of Utah)
 : ss.
County of Beaver)

BRUCE BROWN, being first duly sworn, deposes and states as follows:

1. I am an adult competent to testify about the matters set forth below based upon my personal knowledge. I currently reside in Beaver, Beaver County, Utah. I have lived in Beaver County my entire life.
2. I have traveled and am familiar with a road in Beaver County known as North Sulphurdale Forest Access Road. I am also familiar with the land the road traverses. When I first used and observed the road in the early 1960s, it followed the same route as in 2006 when I last observed it. Attached is a Beaver County map showing North Sulphurdale Forest Access Road. To the best of my knowledge and based upon my use of and familiarity with this road and the land it traverses, the location and route of the road are correctly illustrated on the attached map.
3. I am informed that the County also identifies this road according to the road number listed above.
4. I have observed that the road has been open to the public for all to use, to come and go as they pleased, since at least as early as the early 1960s and continuing through 1976 to the 2006. Throughout this time period I have observed travel on the road by means of pickup trucks, cars, horses and wagons and ATVs. Throughout the time period from the early 1960s to 2006 the road was used weekly.
5. Throughout the time period from the early 1960s to 2007, I have used the road

myself for hunting.

6. Throughout the time period described in the previous paragraph, I have observed other vehicles from the general public using the road at various times for the uses described in the previous paragraph, plus livestock operations, sight seeing and wood gathering.


7. It is also the reputation in the community that this road has been open to the public for all to use, to come and go as they pleased, since at least as early as the early 1900s and continuing through 1976 to the present, for the uses described in the previous paragraphs.

8. Prior to 1976, I observed graders performing maintenance and construction activities on the road.

DATED this 2 day of February, 2007.

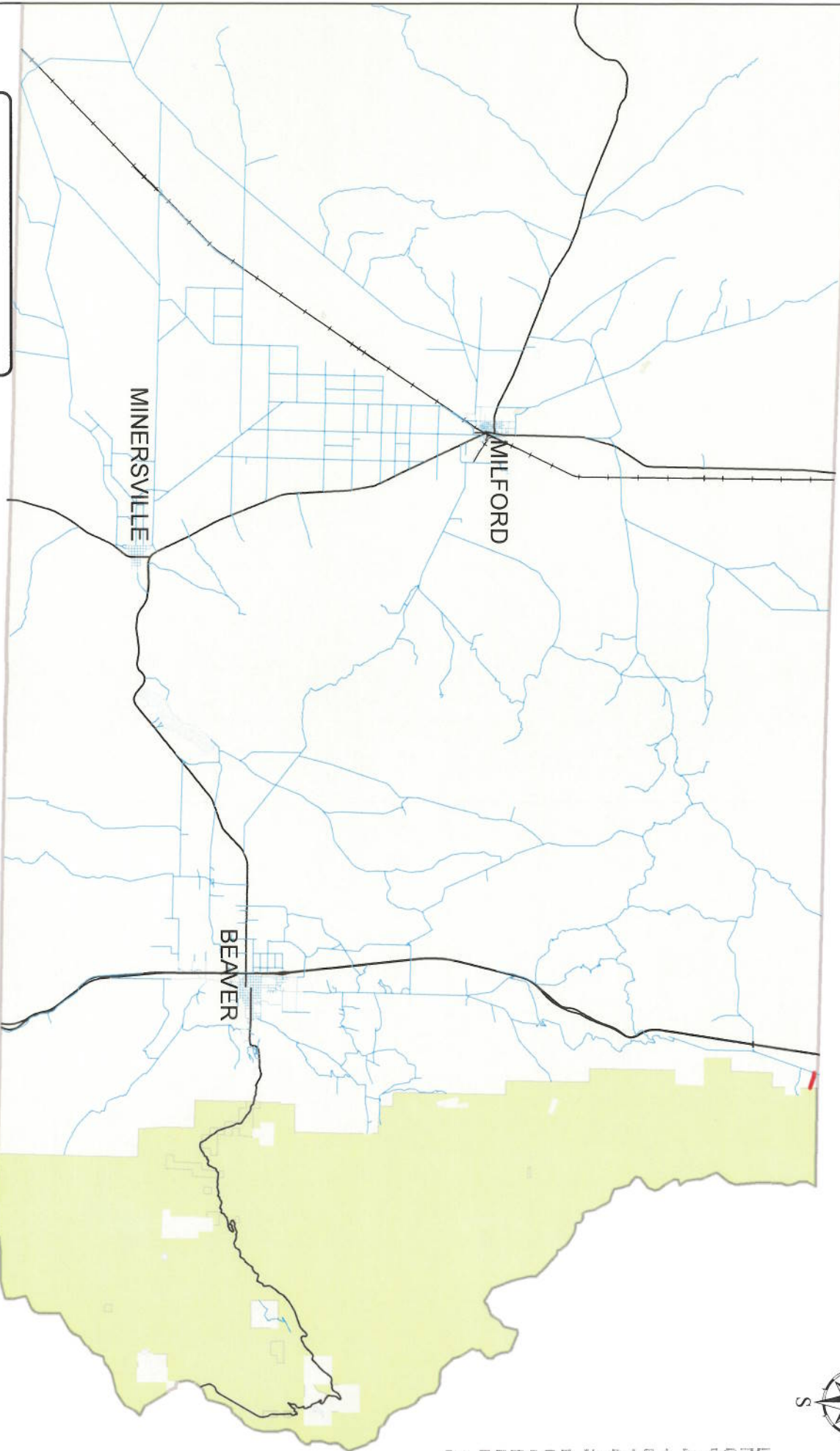

BRUCE BROWN

SUBSCRIBED AND SWORN to before me this 2nd day of February, 2007.




NOTARY PUBLIC


BEAVER COUNTY "B" ROADS



Legend

- Sulphurdale Forest Rd
- County B Roads
- State Highways
- UPRR

SULPHURDALE FOREST ACCESS B-240



AFFIDAVIT OF RONDO FARRER
NORTH SULPHURDALE FOREST ACCESS ROAD
BEAVER COUNTY, UTAH
ROAD NUMBER B-240

State of Utah)
 : ss.
County of Beaver)

RONDO FARRER, being first duly sworn, deposes and states as follows:

1. I am an adult competent to testify about the matters set forth below based upon my personal knowledge. I currently reside in Beaver, Beaver County, Utah. I have lived in Beaver County my entire life.
2. I have traveled and am familiar with a road in Beaver County known as North Sulphurdale Forest Access. I am also familiar with the land the road traverses. When I first used and observed the road in 1939, it followed the same route as in 2000 when I last observed it. Attached is a Beaver County map showing North Sulphurdale Forest Access Road. To the best of my knowledge and based upon my use of and familiarity with this road and the land it traverses, the location and route of the road are correctly illustrated on the attached map.
3. I am informed that the County also identifies this road according to the road number listed above.
4. I have observed that the road has been open to the public for all to use, to come and go as they pleased, since at least as early as 1939 and continuing through 1976 to 2000. Throughout this time period I have observed travel on the road by means of pickup trucks, horses and ATVs. Throughout the time period from 1939 to 2000 the road was used weekly.
5. Throughout the time period from 1939 to 2000, I have used the road myself for livestock operations and hunting.
6. Throughout the time period described in the previous paragraph, I have observed

other vehicles from the general public using the road at various times for the uses described in the previous paragraph.

7. It is also the reputation in the community that this road has been open to the public for all to use, to come and go as they pleased, since at least as early as the early 1900s and continuing through 1976 to the present, for the uses described in the previous paragraphs.


8. Prior to 1976, I observed the graded surface of the road.

DATED this 30th day of January, 2007.



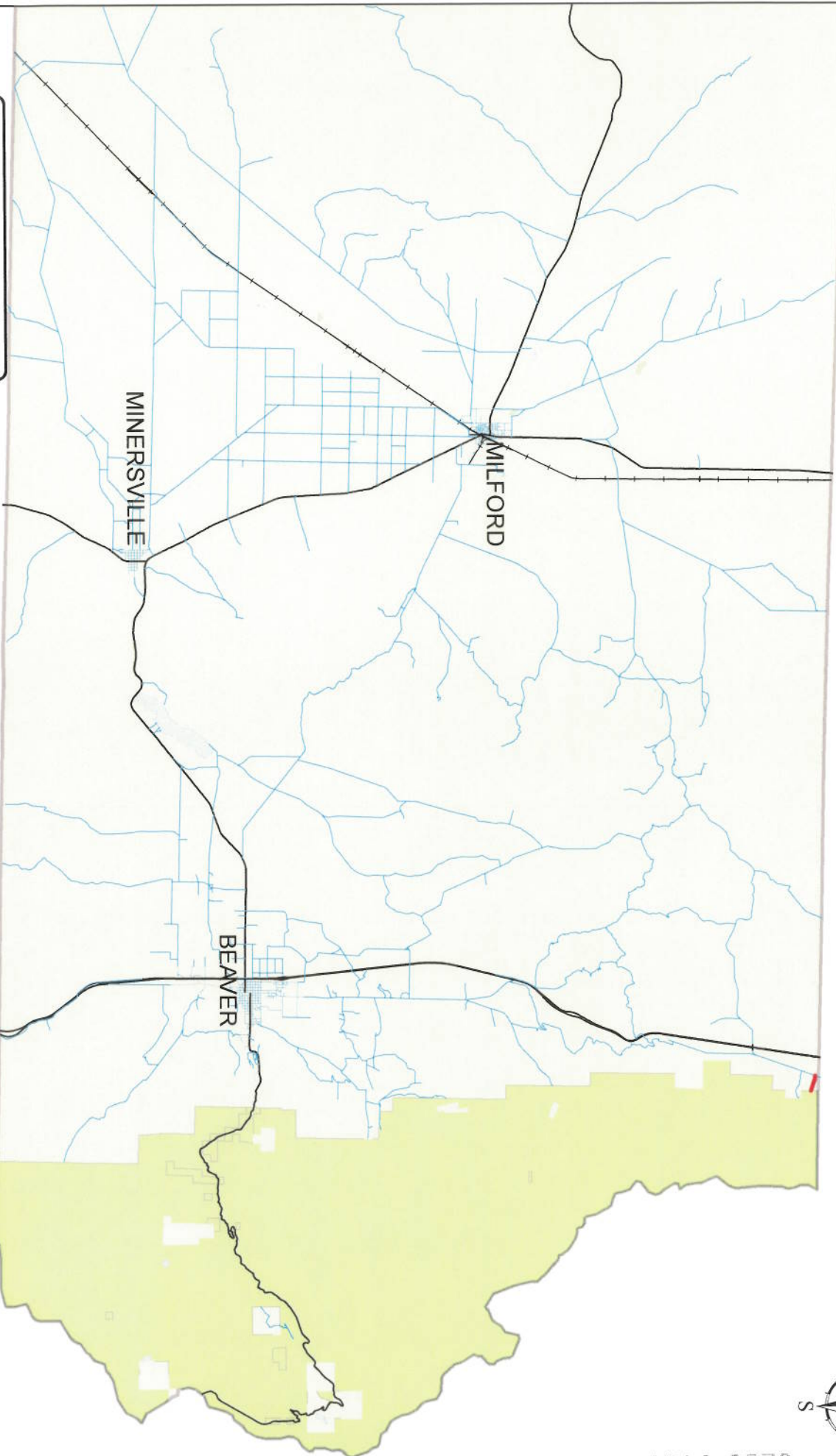
RONDO FARRER

SUBSCRIBED AND SWORN to before me this 30th day of January, 2007.



NOTARY PUBLIC

BEAVER COUNTY "B" ROADS



Legend

- Sulphurdale Forest Rd
- County B Roads
- State Highways
- UPRR

SULPHURDALE FOREST ACCESS B-240

MAP VIEW AREA




Exhibit B

Beginning & Ending Points and Township, Range, and Section References For:

Popular Name: NO. SULPHURDALE FORREST ACCESS

County: Beaver

County Road Number: B-240

State Geographic Information Database (SGID) Road Identification Number: RD010101.

Total Road Length: 0.57 miles more or less.

Beginning at a point on the road centerline located at 38 degrees 34 minutes 13.15 seconds North Latitude and -112 degrees 35 minutes 29.64 seconds West Longitude, which can be converted to mapping accuracy State Plane Utah South Zone NAD 83 feet coordinates of X = 1,328,311.0 feet and Y = 10,537,513.4 feet based on the US Survey Foot conversion.

Ending at a point on the road centerline located at 38 degrees 34 minutes 06.03 seconds North Latitude and -112 degrees 34 minutes 05.3 seconds West Longitude, which can be converted to mapping accuracy State Plane Utah South Zone NAD 83 feet coordinates of X = 1,331,189.3 feet and Y = 10,536,759.8 feet based on the US Survey Foot conversion.

This road may traverse:

Township 26 South Range 6 West, Section(s) 7, Salt Lake Base & Meridian

Township 26 South Range 7 West, Section(s) 12, Salt Lake Base & Meridian