

Supplement to Amended Acknowledgment and Amended Notice of Acknowledgment of Acceptance of R.S. 2477 Right-of-Way Grant

THE STATE OF UTAH

TO ALL WHOM THESE PRESENTS SHALL COME, Greeting:

This Supplement to Amended Acknowledgment and Amended Notice of Acknowledgment and the affidavits attached hereto as Exhibit A supplement and support the Amended Acknowledgment and Amended Notice of Acknowledgment, previously made under Utah Code Sections 72-5-309 through 310 inclusive, as it pertains to the highway located in Beaver County known as BLUE VALLEY ROAD; County Road Number: B-71; State Geographic Information Database (SGID) Road Identification Number: RD010156.

This document supplements and supports the information contained in the document first recorded at Ent 232940, Bk 409, Beg Pg 321, as modified by the Amended Acknowledgment and Amended Notice of Acknowledgment recorded on February 15, 2008 at Ent 235875, Bk 419, Beg Pg 15 . A legal description is attached hereto as Exhibit B.

In Witness Whereof, I, John Harja, the official designee of the Governor of the State of Utah, in conformity to the laws of the State (Utah Code Sections 72-5-308 through 310 inclusive), have caused this Supplement to Amended Acknowledgment and Amended Notice of Acknowledgment to be made.

Signed by my hand in Salt Lake City, Utah, the 27th day of June, 2008.

By the Governor's Designee

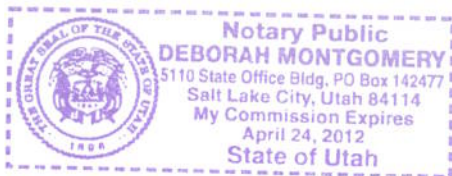
John Harja (handwritten signature)

Ent 237077 Bk 424 Pg 692 Date: 02-JUL-2008 3:35PM Fee: None Filed By: RBB BRUCE BROWN, Recorder BEAVER COUNTY CORPORATION For: STATE OF UTAH

CERTIFICATION

State of Utah) : ss County of Salt Lake)

I hereby certify that the signer of the foregoing document, John Harja, is personally known by me, has made a voluntary signature and taken an oath stating that he is the official designee of the Governor of the State of Utah and is authorized to sign this document on the Governor's behalf pursuant to Utah Code Section 72-5-309. He further vouched that, based upon information and belief, the facts alleged therein are true.



Dated this 27th day of June, 2008. Deborah Montgomery (handwritten signature) Notary Public

Exhibit A

AFFIDAVIT OF BRUCE BROWN

BLUE VALLEY ROAD

BEAVER COUNTY, UTAH

ROAD NUMBER B-71

State of Utah)
 : ss.
County of Beaver)

BRUCE BROWN, being first duly sworn, deposes and states as follows:

1. I am an adult competent to testify about the matters set forth below based upon my personal knowledge. I currently reside in Beaver, Beaver County, Utah. I have lived in Beaver County my entire life.

2. I have traveled and am familiar with a road in Beaver County known as Blue Valley Road. I am also familiar with the land the road traverses. When I first used and observed the road in the early 1960s, it followed the same route as in 2006 when I last observed it. Attached is a Beaver County map showing Blue Valley Road. To the best of my knowledge and based upon my use of and familiarity with this road and the land it traverses, the location and route of the road are correctly illustrated on the attached map.

3. I am informed that the County also identifies this road according to the road number listed above.

4. I have observed that the road has been open to the public for all to use, to come and go as they pleased, since at least as early as the early 1960s and continuing through 1976 to the 2006. Throughout this time period I have observed travel on the road by means of pickup trucks, cars, horses and wagons and ATVs. Throughout the time period from the early 1960s to 2006 the road was used daily.

5. Throughout the time period from the early 1960s to 2007, I have used the road myself for livestock operations.

6. Throughout the time period described in the previous paragraph, I have observed other vehicles from the general public using the road at various times for the uses described in the previous paragraph, plus farming.


7. It is also the reputation in the community that this road has been open to the public for all to use, to come and go as they pleased, since at least as early as the late 1800s and continuing through 1976 to the present, for the uses described in the previous paragraphs.

8. Prior to 1976, I observed graders performing maintenance and construction activities on the road.

DATED this 2 day of February, 2007.

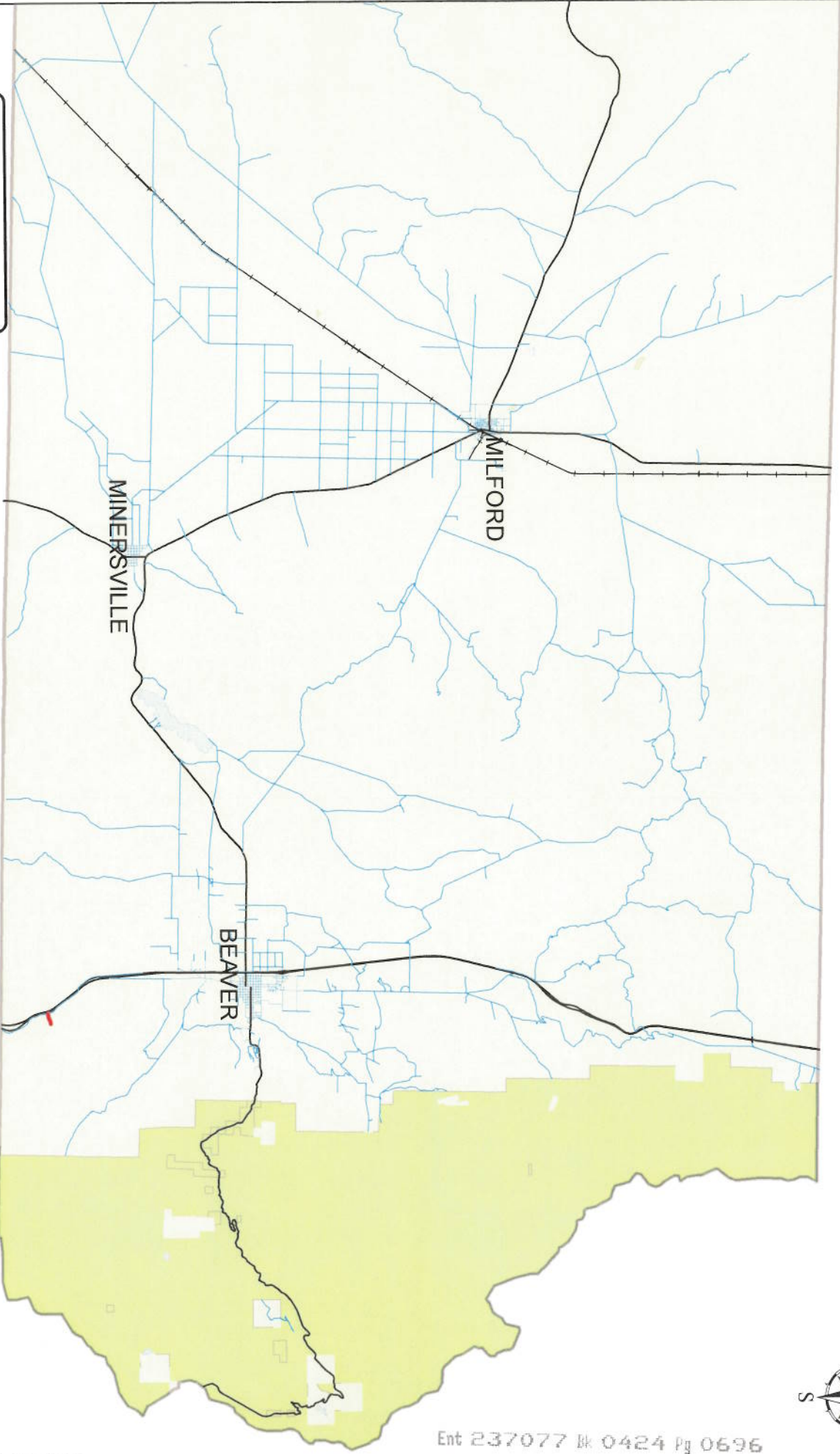

BRUCE BROWN

SUBSCRIBED AND SWORN to before me this 2nd day of February, 2007.




NOTARY PUBLIC


BEAVER COUNTY "B" ROADS



Legend

- Blue Valley Road
- County B Roads
- State Highways
- UPRR

**BLUE VALLEY ROAD
B-71**



AFFIDAVIT OF EVAN PATTERSON

BLUE VALLEY ROAD

BEAVER COUNTY, UTAH

ROAD NUMBER B-71

State of Utah)
 : ss.
County of Beaver)

EVAN PATTERSON, being first duly sworn, deposes and states as follows:

1. I am an adult competent to testify about the matters set forth below based upon my personal knowledge. I currently reside in Beaver, Beaver County, Utah. I have lived in Beaver County my entire life.

2. I have traveled and am familiar with a road in Beaver County known as Blue Valley Road. I am also familiar with the land the road traverses. When I first used and observed the road in 1924, it followed the same route as in 2004 when I last observed it. Attached is a Beaver County map showing Blue Valley Road. To the best of my knowledge and based upon my use of and familiarity with this road and the land it traverses, the location and route of the road are correctly illustrated on the attached map.

3. I am informed that the County also identifies this road according to the road number listed above.

4. I have observed that the road has been open to the public for all to use, to come and go as they pleased, since at least as early as 1924 and continuing through 1976 to the 2004. Throughout this time period I have observed travel on the road by means of pickup trucks, cars, horses and wagons and ATVs. Throughout the time period from 1924 to 1976 the road was used daily and was so used through 2004.

5. Throughout the time period from 1924 to 2004, I have used the road myself for livestock operations, hunting, wood gathering.

6. Throughout the time period described in the previous paragraph, I have observed other vehicles from the general public using the road at various times for the uses described in the previous paragraph, plus farming, residential access and recreation.


7. It is also the reputation in the community that this road has been open to the public for all to use, to come and go as they pleased, since at least as early as the late 1800s and continuing through 1976 to the present, for the uses described in the previous paragraphs.

8. Prior to 1976, I observed graders performing maintenance and construction activities on the road.

DATED this 31 day of January, 2007.

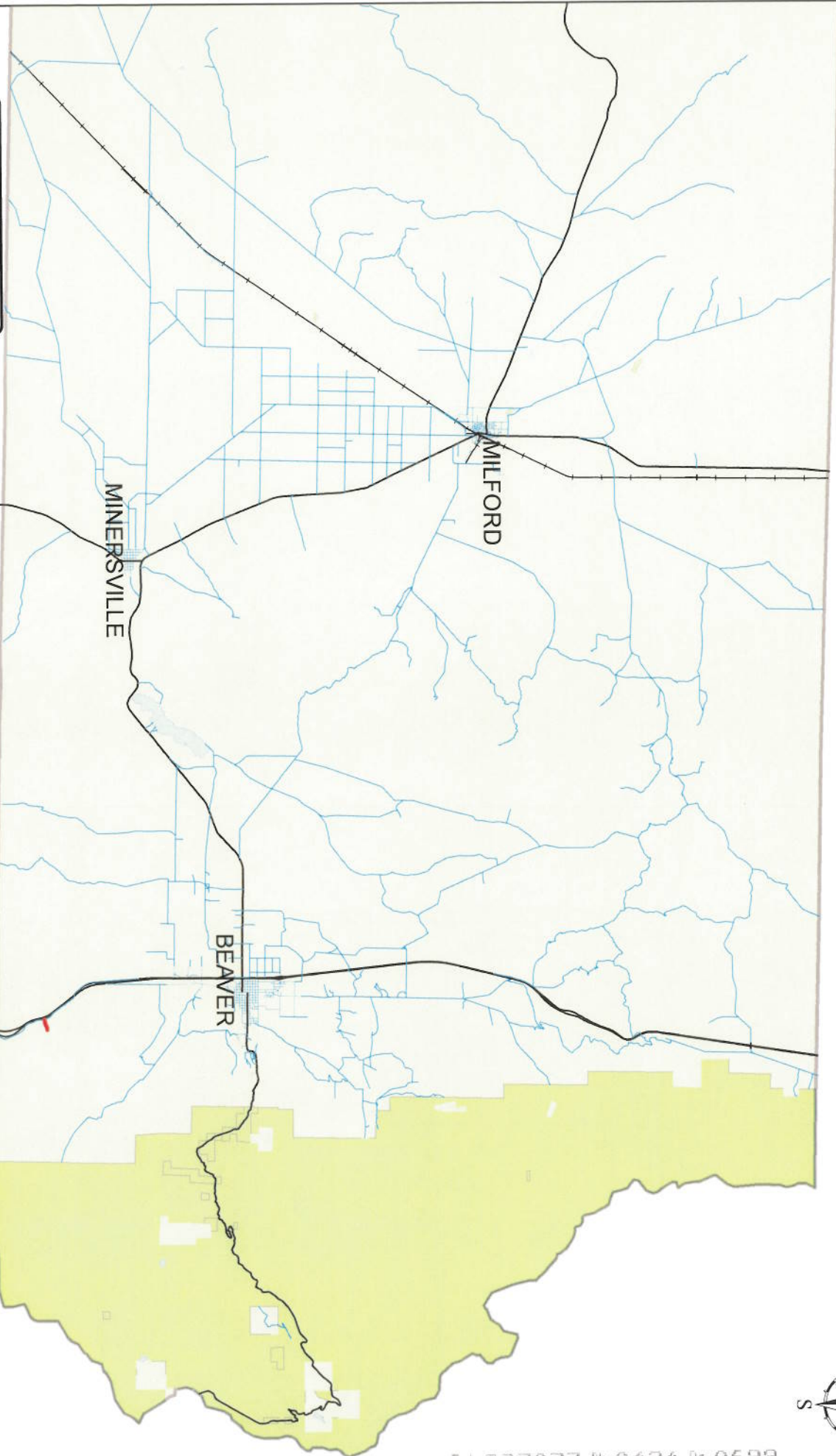

EVAN PATTERSON

SUBSCRIBED AND SWORN to before me this 31st day of January, 2007.




NOTARY PUBLIC

BEAVER COUNTY "B" ROADS



Legend

- Blue Valley Road
- County B Roads
- State Highways
- UPRR

BLUE VALLEY ROAD
B-71

MAP VIEW AREA

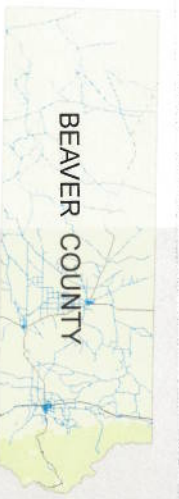


Exhibit B

Beginning & Ending Points and Township, Range, and Section References For:

Popular Name: BLUE VALLEY ROAD

County: Beaver

County Road Number: B-71

State Geographic Information Database (SGID) Road Identification Number: RD010156.

Total Road Length: 0.4 miles more or less.

Beginning at a point on the road centerline located at 38 degrees 10 minutes 18.07 seconds North Latitude and -112 degrees 37 minutes 19.23 seconds West Longitude, which can be converted to mapping accuracy State Plane Utah South Zone NAD 83 feet coordinates of X = 1,317,865.6 feet and Y = 10,392,450.5 feet based on the US Survey Foot conversion.

Ending at a point on the road centerline located at 38 degrees 10 minutes 23.79 seconds North Latitude and -112 degrees 36 minutes 54.38 seconds West Longitude, which can be converted to mapping accuracy State Plane Utah South Zone NAD 83 feet coordinates of X = 1,319,857.5 feet and Y = 10,393,005.2 feet based on the US Survey Foot conversion.

This road may traverse:

Township 30 South Range 7 West, Section(s) 26,27, Salt Lake Base & Meridian