

**Supplement to Amended Acknowledgment and Amended Notice of Acknowledgment of Acceptance of R.S. 2477 Right-of-Way Grant**

**THE STATE OF UTAH**

**TO ALL WHOM THESE PRESENTS SHALL COME, Greeting:**

This Supplement to Amended Acknowledgment and Amended Notice of Acknowledgment and the affidavits attached hereto as Exhibit A supplement and support the Amended Acknowledgment and Amended Notice of Acknowledgment, previously made under Utah Code Sections 72-5-309 through 310 inclusive, as it pertains to the highway located in Beaver County known as LITTLE VALLEY ROAD; County Road Number: B-75; State Geographic Information Database (SGID) Road Identification Number: RD010158.

This document supplements and supports the information contained in the document first recorded at **Ent 232984, Bk 409, Beg Pg 585**, as modified by the Amended Acknowledgment and Amended Notice of Acknowledgment recorded on **February 15, 2008** at **Ent 235877, Bk 419, Beg Pg 27**. A legal description is attached hereto as Exhibit B.

**In Witness Whereof**, I, John Harja, the official designee of the Governor of the State of Utah, in conformity to the laws of the State (Utah Code Sections 72-5-308 through 310 inclusive), have caused this Supplement to Amended Acknowledgment and Amended Notice of Acknowledgment to be made.

Signed by my hand in Salt Lake City, Utah, the 27<sup>th</sup> day of June, 2008.


By the Governor's Designee

*John Harja*  
 John Harja  
 Ent 237079 Bk 424 Pg 710  
 Date: 02-JUL-2008 3:39PM  
 Fee: None  
 Filed By: RRB  
 BRUCE BROWN, Recorder  
 BEAVER COUNTY CORPORATION  
 For: STATE OF UTAH

**CERTIFICATION**

State of Utah )  
 ) : ss  
 County of Salt Lake )

I hereby certify that the signer of the foregoing document, John Harja, is personally known by me, has made a voluntary signature and taken an oath stating that he is the official designee of the Governor of the State of Utah and is authorized to sign this document on the Governor's behalf pursuant to Utah Code Section 72-5-309. He further vouched that, based upon information and belief, the facts alleged therein are true.



Dated this 27<sup>th</sup> day of June, 2008.  
*Deborah Montgomery*  
 Notary Public

## **Exhibit A**

**AFFIDAVIT OF GILBERT T. YARDLEY**  
**LITTLE VALLEY ROAD**  
**BEAVER COUNTY, UTAH**  
**ROAD NUMBER B-75**

State of Utah                    )  
  : ss.  
County of Beaver                )

GILBERT T. YARDLEY, being first duly sworn, deposes and states as follows:

1. I am an adult competent to testify about the matters set forth below based upon my personal knowledge. I currently reside in Beaver, Beaver County, Utah. I have lived in Beaver County most of my life.

2. I have traveled and am familiar with a road in Beaver County known as Little Valley Road. I am also familiar with the land the road traverses. When I first used and observed the road in 1940, it followed the same route as in 1982 when I last observed it. Attached is a Beaver County map showing Little Valley Road. To the best of my knowledge and based upon my use of and familiarity with this road and the land it traverses, the location and route of the road are correctly illustrated on the attached map.

3. I am informed that the County also identifies this road according to the road number listed above.

4. I have observed that the road has been open to the public for all to use, to come and go as they pleased, since at least as early as 1940 and continuing through 1976 to 1982. Throughout this time period I have observed travel on the road by means of pickup trucks and cars. Throughout the time period from 1940 to 1982 the road was used daily.

5. Throughout the time period from 1940 to 1982, I have used the road myself for livestock operations.

6. Throughout the time period described in the previous paragraph, I have observed

other vehicles from the general public using the road at various times for the uses described in the previous paragraph plus hunting, wood gathering, recreation and travel in and through the area.


7. It is also the reputation in the community that this road has been open to the public for all to use, to come and go as they pleased, since at least as early as the early 1900s and continuing through 1976 to the present, for the uses described in the previous paragraphs.

8. Prior to 1976, I observed the graded surface of the road.

DATED this 31 day of January, 2007.

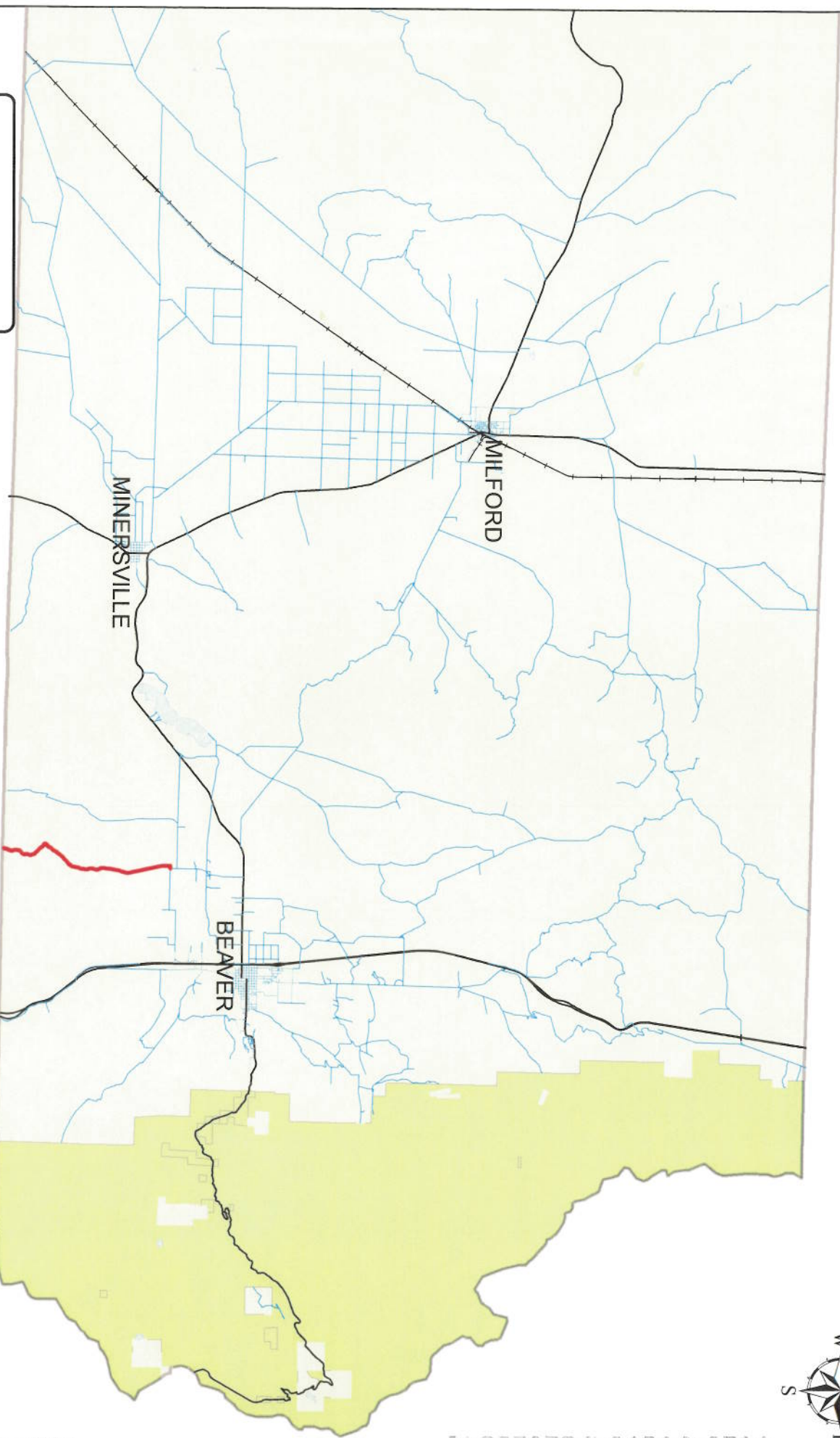
  
GILBERT T. YARDLEY

SUBSCRIBED AND SWORN to before me this 31<sup>st</sup> day of January, 2007.



  
NOTARY PUBLIC

# BEAVER COUNTY "B" ROADS



**Legend**

- Little Valley Road
- County B Roads
- State Highways
- UPRR

## LITTLE VALLEY ROAD B-75

MAP VIEW AREA



**AFFIDAVIT OF BRENT G. BALDWIN**

**LITTLE VALLEY ROAD**

**BEAVER COUNTY, UTAH**

**ROAD NUMBER B-75**

State of Utah                    )  
  : ss.  
County of Beaver                )

BRENT G. BALDWIN, being first duly sworn, deposes and states as follows:

1. I am an adult competent to testify about the matters set forth below based upon my personal knowledge. I currently reside in Beaver, Beaver County, Utah. I have lived in Beaver County my entire life. I have been employed with the Beaver County Road Department since 1984.

2. I have traveled and am familiar with a road in Beaver County known as Little Valley Road. I am also familiar with the land the road traverses. When I first used and observed the road in 1960, it followed the same route as in 2007 when I last observed it. Attached is a Beaver County map showing Little Valley Road. To the best of my knowledge and based upon my use of and familiarity with this road and the land it traverses, the location and route of the road are correctly illustrated on the attached map.

3. I am informed that the County also identifies this road according to the road number listed above.

4. I have observed that the road has been open to the public for all to use, to come and go as they pleased, since at least as early as 1960 and continuing through 1976 to the present. Throughout this time period I have observed travel on the road by means of pickup trucks, automobiles, tractors and ATVs. Throughout this time period, the road has been used daily, weather permitting.

5. Throughout the time period from 1960 to 2007, I have used the road myself for

hunting and prospecting for minerals.

6. Throughout the time period described in the previous paragraph, I have observed other vehicles from the general public using the road at various times for the uses described in the previous paragraph, plus mining, livestock operations, wood gathering, government access, recreation and traveling in and through the area.

7. It is also the reputation in the community that this road has been open to the public for all to use, to come and go as they pleased, since at least as early as the early 1900s and continuing through 1976 to the present, for the uses described in the previous paragraphs.


8. Prior to 1976, I observed the graded surface of the road. In the past 20 years, I have also participated in the maintenance of this road.

DATED this 30 day of January, 2007.



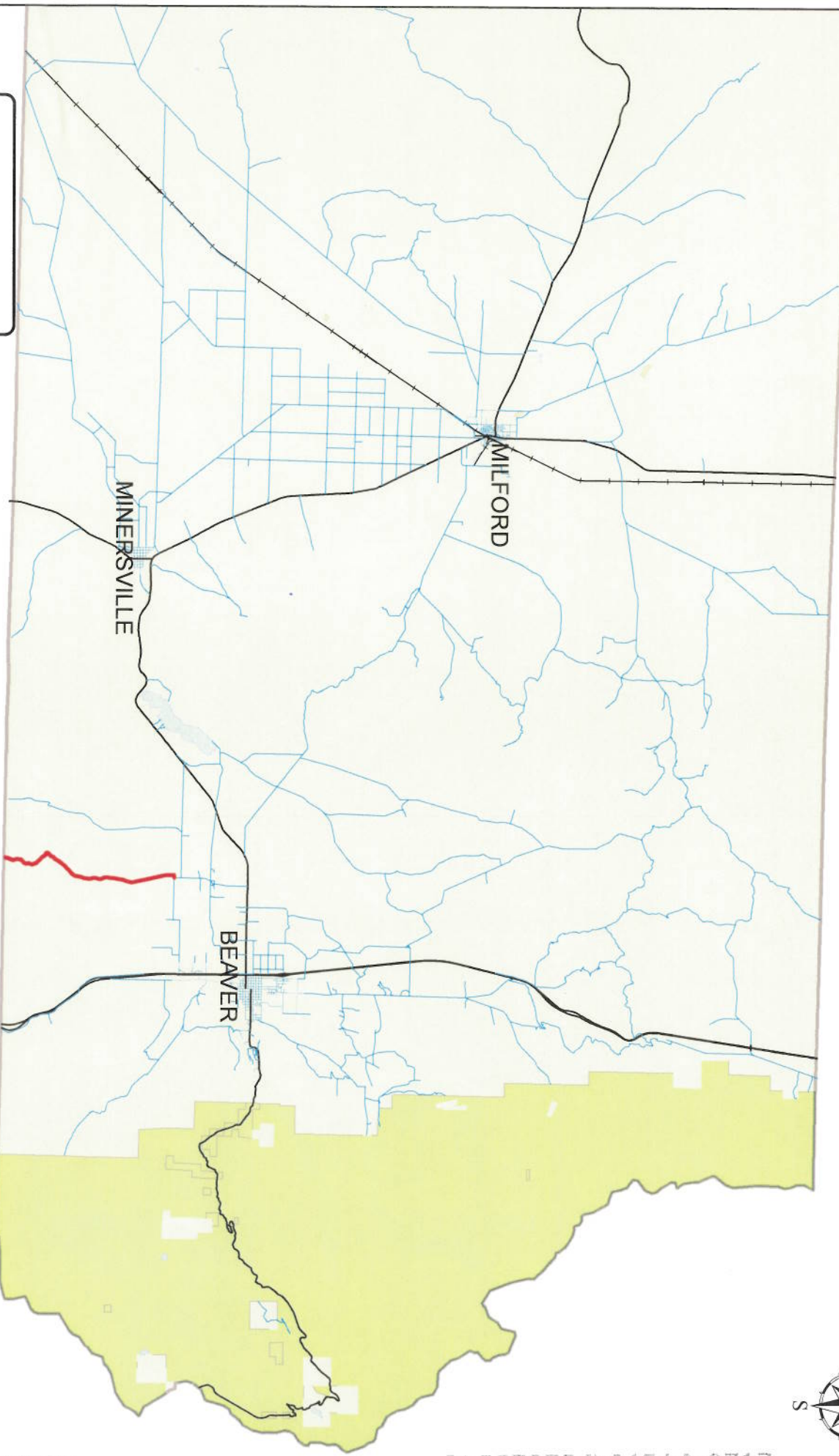
\_\_\_\_\_  
BRENT G. BALDWIN

SUBSCRIBED AND SWORN to before me this 30<sup>th</sup> day of January, 2007.



  
\_\_\_\_\_  
NOTARY PUBLIC

# BEAVER COUNTY "B" ROADS



**Legend**

- Little Valley Road
- County B Roads
- State Highways
- UPRR

## LITTLE VALLEY ROAD B-75

MAP VIEW AREA





## Exhibit B

### Beginning & Ending Points and Township, Range, and Section References For:

**Popular Name: LITTLE VALLEY ROAD**

**County: Beaver**

**County Road Number: B-75**

**State Geographic Information Database (SGID) Road Identification Number: RD010158.**

**Total Road Length: 6.88 miles more or less.**

**Beginning at a point** on the road centerline located at 38 degrees 08 minutes 051.4 seconds North Latitude and -112 degrees 43 minutes 28.21 seconds West Longitude, which can be converted to mapping accuracy State Plane Utah South Zone NAD 83 feet coordinates of X = 1,288,288.1 feet and Y = 10,384,053.2 feet based on the US Survey Foot conversion.

**Ending at a point** on the road centerline located at 38 degrees 14 minutes 07.59 seconds North Latitude and -112 degrees 42 minutes 49.24 seconds West Longitude, which can be converted to mapping accuracy State Plane Utah South Zone NAD 83 feet coordinates of X = 1,291,816.0 feet and Y = 10,415,994.5 feet based on the US Survey Foot conversion.

This road may traverse:

Township 30 South Range 8 West, Section(s) 1,2,12,13,23,24,26,35, Salt Lake Base & Meridian