

Exhibit A

AFFIDAVIT OF ROBERT MERRYWEATHER
NORTH SPRING ROAD
BEAVER COUNTY, UTAH
ROAD NUMBER B-91

State of Utah)
 : ss.
County of Beaver)

ROBERT MERRYWEATHER, being first duly sworn, deposes and states as follows:

1. I am an adult competent to testify about the matters set forth below based upon my personal knowledge. I currently reside in Milford, Beaver County, Utah. I have lived in Beaver County most of my life. I was employed with the Beaver County Road Department from approximately 1970 to 2000.

2. I have traveled and am familiar with a road in Beaver County known as North Spring Road. I am also familiar with the land the road traverses. When I first used and observed the road in 1950, it followed the same route as in 2006 when I last observed it. Attached is a Beaver County map showing North Spring Road. To the best of my knowledge and based upon my use of and familiarity with this road and the land it traverses, the location and route of the road are correctly illustrated on the attached map.

3. I am informed that the County also identifies this road according to the road number listed above.

4. I have observed that the road has been open to the public for all to use, to come and go as they pleased, since at least as early as 1950 and continuing through 1976 to 2006. Throughout this time period I have observed travel on the road by means of pickup trucks and ATVs. Throughout this time period, the road has been used daily.

5. Throughout the time period from 1950 to 2006, I have used the road myself for county road maintenance and traveling in and through the area.

6. Throughout the time period described in the previous paragraph, I have observed other vehicles from the general public using the road at various times for the uses described in the previous paragraph plus livestock operations, mining and communications access.


7. It is also the reputation in the community that this road has been open to the public for all to use, to come and go as they pleased, since at least as early as the early 1900s and continuing through 1976 to the present, for the uses described in the previous paragraphs.

8. Prior to 1976, I performed maintenance and construction activities on the road.

DATED this 1 day of February, 2007.

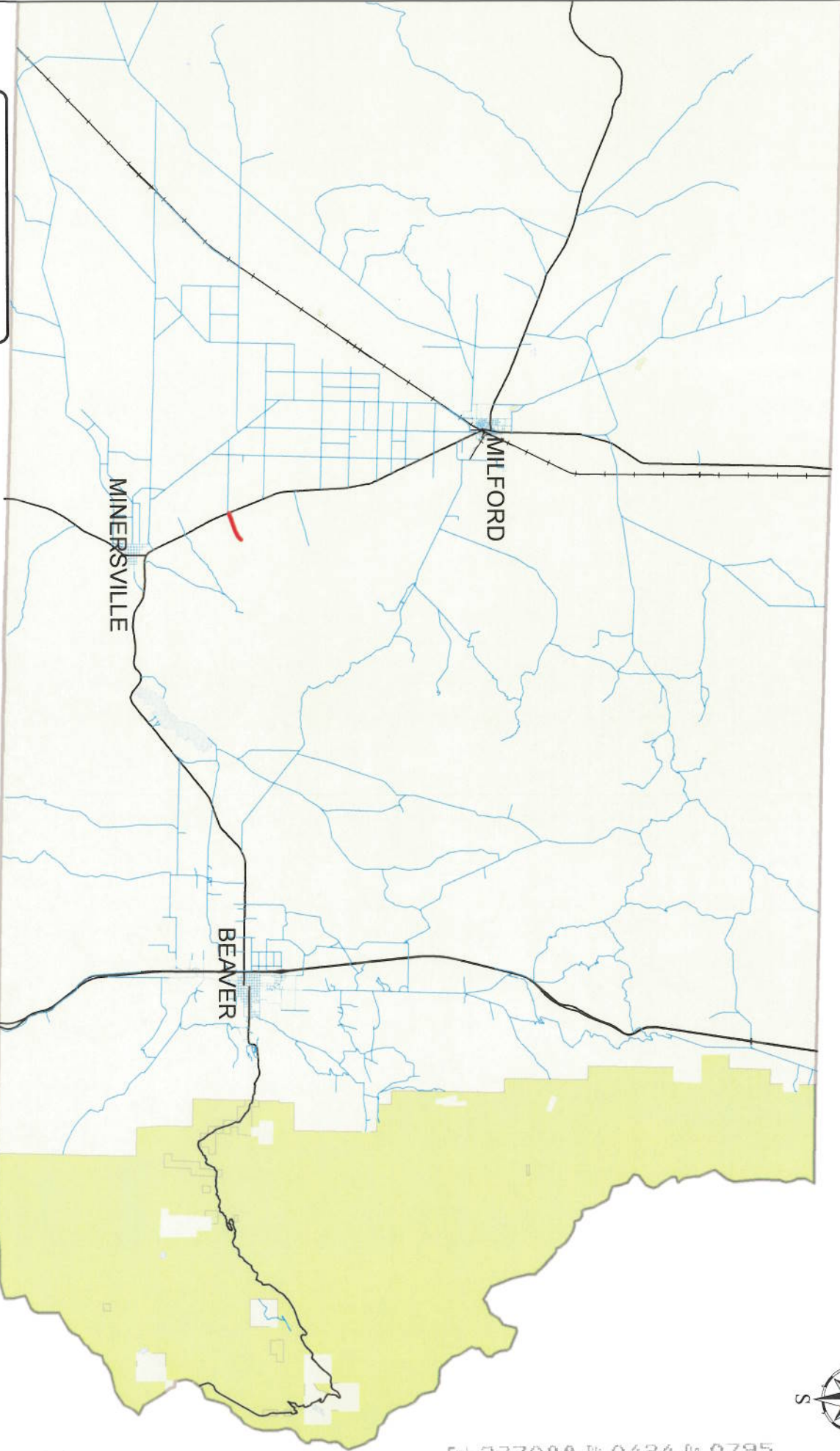

ROBERT MERRYWEATHER

SUBSCRIBED AND SWORN to before me this 1st day of February, 2007.




NOTARY PUBLIC

BEAVER COUNTY "B" ROADS



Legend

- North Spring Road (Red line)
- County B Roads (Light blue line)
- State Highways (Black line with double dashes)
- UPRR (Black line with cross-ticks)

NORTH SPRING ROAD B-91

MAP VIEW AREA



AFFIDAVIT OF CARL E. PATTERSON

NORTH SPRING ROAD

BEAVER COUNTY, UTAH

ROAD NUMBER B-91

State of Utah)
 : ss.
County of Beaver)

CARL E. PATTERSON, being first duly sworn, deposes and states as follows:

1. I am an adult competent to testify about the matters set forth below based upon my personal knowledge. I currently reside in Milford, Beaver County, Utah. I have lived in Beaver County my entire life.

2. I have traveled and am familiar with a road in Beaver County known as North Spring Road. I am also familiar with the land the road traverses. When I first used and observed the road in 1950, it followed the same route as in 2006 when I last observed it. Attached is a Beaver County map showing North Spring Road. To the best of my knowledge and based upon my use of and familiarity with this road and the land it traverses, the location and route of the road are correctly illustrated on the attached map.

3. I am informed that the County also identifies this road according to the road number listed above.

4. I have observed that the road has been open to the public for all to use, to come and go as they pleased, since at least as early as 1950 and continuing through 1976 to the present. Throughout this time period I have observed travel on the road by means of pickup trucks, cars, jeeps and ATVs. Throughout this time period, the road has been used daily.

5. Throughout the time period from 1950 to 2006, I have used the road myself for recreation, hunting and traveling in and through the area.

6. Throughout the time period described in the previous paragraph, I have observed

other vehicles from the general public using the road at various times for the uses described in the previous paragraph, plus livestock operations, farming and recreation.


7. It is also the reputation in the community that this road has been open to the public for all to use, to come and go as they pleased, since at least as early as the early 1900s and continuing through 1976 to the present, for the uses described in the previous paragraphs.

8. Prior to 1976, I observed the graded surface of the road.

DATED this 1 day of ^{February}, 2007.

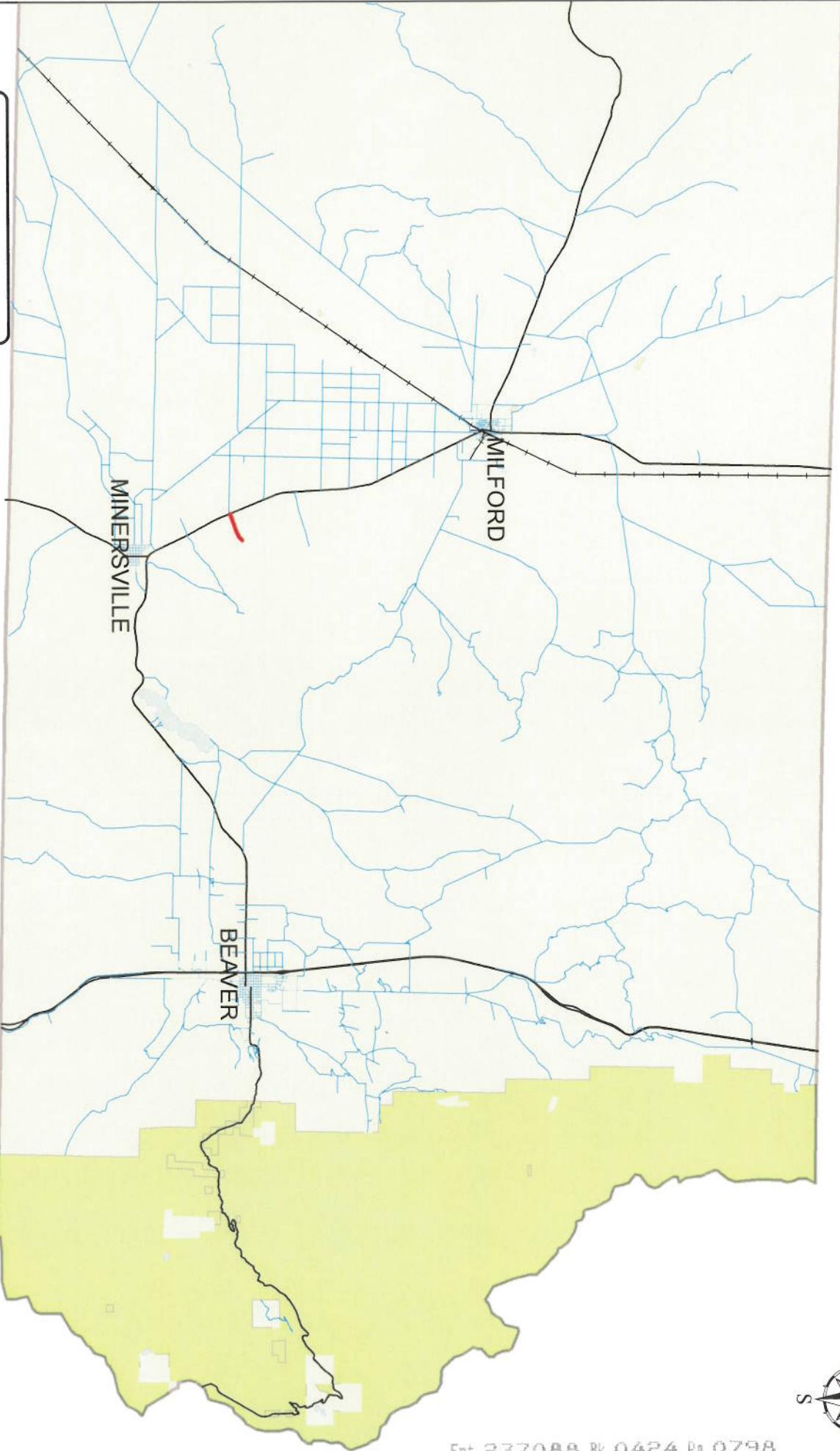
Carl E Patterson
CARL E. PATTERSON

SUBSCRIBED AND SWORN to before me this 1st day of ^{February}, 2007.



Gloria Schrader
NOTARY PUBLIC

BEAVER COUNTY "B" ROADS



Legend

- North Spring Road
- County B Roads
- State Highways
- UPRR

NORTH SPRING ROAD B-91

MAP VIEW AREA



Exhibit B

Beginning & Ending Points and Township, Range, and Section References For:

Popular Name: NORTH SPRING ROAD

County: Beaver

County Road Number: B-91

State Geographic Information Database (SGID) Road Identification Number: RD010172.

Total Road Length: 1.06 miles more or less.

Beginning at a point on the road centerline located at 38 degrees 15 minutes 44.31 seconds North Latitude and -112 degrees 57 minutes 10.56 seconds West Longitude, which can be converted to mapping accuracy State Plane Utah South Zone NAD 83 feet coordinates of X = 1,223,252.0 feet and Y = 10,426,757.2 feet based on the US Survey Foot conversion.

Ending at a point on the road centerline located at 38 degrees 16 minutes 08.27 seconds North Latitude and -112 degrees 56 minutes 08.71 seconds West Longitude, which can be converted to mapping accuracy State Plane Utah South Zone NAD 83 feet coordinates of X = 1,228,221.7 feet and Y = 10,429,104.9 feet based on the US Survey Foot conversion.

This road may traverse:

Township 29 South Range 10 West, Section(s) 23,26, Salt Lake Base & Meridian