

**Supplement to Amended Acknowledgment and
Amended Notice of Acknowledgment
of Acceptance of R.S. 2477
Right-of-Way Grant**

THE STATE OF UTAH

TO ALL WHOM THESE PRESENTS SHALL COME, Greeting:


This Supplement to Amended Acknowledgment and Amended Notice of Acknowledgment and the affidavits attached hereto as Exhibit A supplement and support the Amended Acknowledgment and Amended Notice of Acknowledgment, previously made under Utah Code Sections 72-5-309 through 310 inclusive, as it pertains to the highway located in Beaver County known as WILDCAT FRONTAGE ROAD; County Road Number: B-206; State Geographic Information Database (SGID) Road Identification Number: RD011218.

This document supplements and supports the information contained in the document first recorded at **Ent 232908, Bk 409, Beg Pg 121**, as modified by the Amended Acknowledgment and Amended Notice of Acknowledgment recorded on **February 15, 2008** at **Ent 235900, Bk 419, Beg Pg 165**. A legal description is attached hereto as Exhibit B.

In Witness Whereof, I, John Harja, the official designee of the Governor of the State of Utah, in conformity to the laws of the State (Utah Code Sections 72-5-308 through 310 inclusive), have caused this Supplement to Amended Acknowledgment and Amended Notice of Acknowledgment to be made.

Signed by my hand in Salt Lake City, Utah, the 27th day of June, 2008.

By the Governor's Designee


John Harja

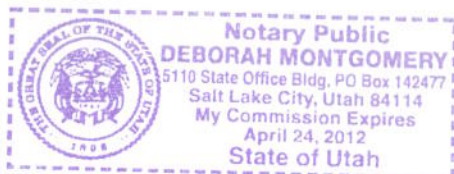
237095 424 854
Date: 02-JUL-2008 4:07PM
Fee: None
Filed By: KBB
BRUCE BROWN, Recorder
BEAVER COUNTY CORPORATION
For: STATE OF UTAH

CERTIFICATION

State of Utah)
: ss
County of Salt Lake)

I hereby certify that the signer of the foregoing document, John Harja, is personally known by me, has made a voluntary signature and taken an oath stating that he is the official designee of the Governor of the State of Utah and is authorized to sign this document on the Governor's behalf pursuant to Utah Code Section 72-5-309. He further vouched that, based upon information and belief, the facts alleged therein are true.

Dated this 27th day of June, 2008.



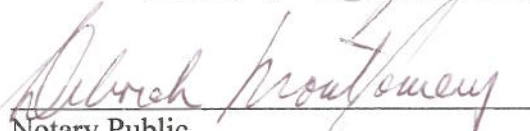

Notary Public

Exhibit A

AFFIDAVIT OF RONDO FARRER

WILDCAT FRONTAGE ROAD

BEAVER COUNTY, UTAH

ROAD NUMBER B-206

State of Utah)
 : ss.
County of Beaver)

RONDO FARRER, being first duly sworn, deposes and states as follows:

1. I am an adult competent to testify about the matters set forth below based upon my personal knowledge. I currently reside in Beaver, Beaver County, Utah. I have lived in Beaver County my entire life.

2. I have traveled and am familiar with a road in Beaver County known as Wildcat Frontage Road. I am also familiar with the land the road traverses. When I first used and observed the road in 1965, it followed the same route as in 2006 when I last observed it. Attached is a Beaver County map showing Wildcat Frontage Road. To the best of my knowledge and based upon my use of and familiarity with this road and the land it traverses, the location and route of the road are correctly illustrated on the attached map.

3. I am informed that the County also identifies this road according to the road number listed above.

4. I have observed that the road has been open to the public for all to use, to come and go as they pleased, since at least as early as 1965 and continuing through 1976 to 2006. Throughout this time period I have observed travel on the road by means of pickup trucks, horses and ATVs. Throughout the time period from 1965 to 2006 the road was used daily.

5. Throughout the time period from 1965 to 2006, I have used the road myself for hunting and farming.

6. Throughout the time period described in the previous paragraph, I have observed

other vehicles from the general public using the road at various times for the uses described in the previous paragraph, plus residential access, mining and livestock operations.

7. It is also the reputation in the community that this road has been open to the public for all to use, to come and go as they pleased, since at least as early as the early 1965 and continuing through 1976 to the present, for the uses described in the previous paragraphs.


8. Prior to 1976, I observed graders performing maintenance and construction activities on the road.

DATED this 30th day of January, 2007.



RONDO FARRER

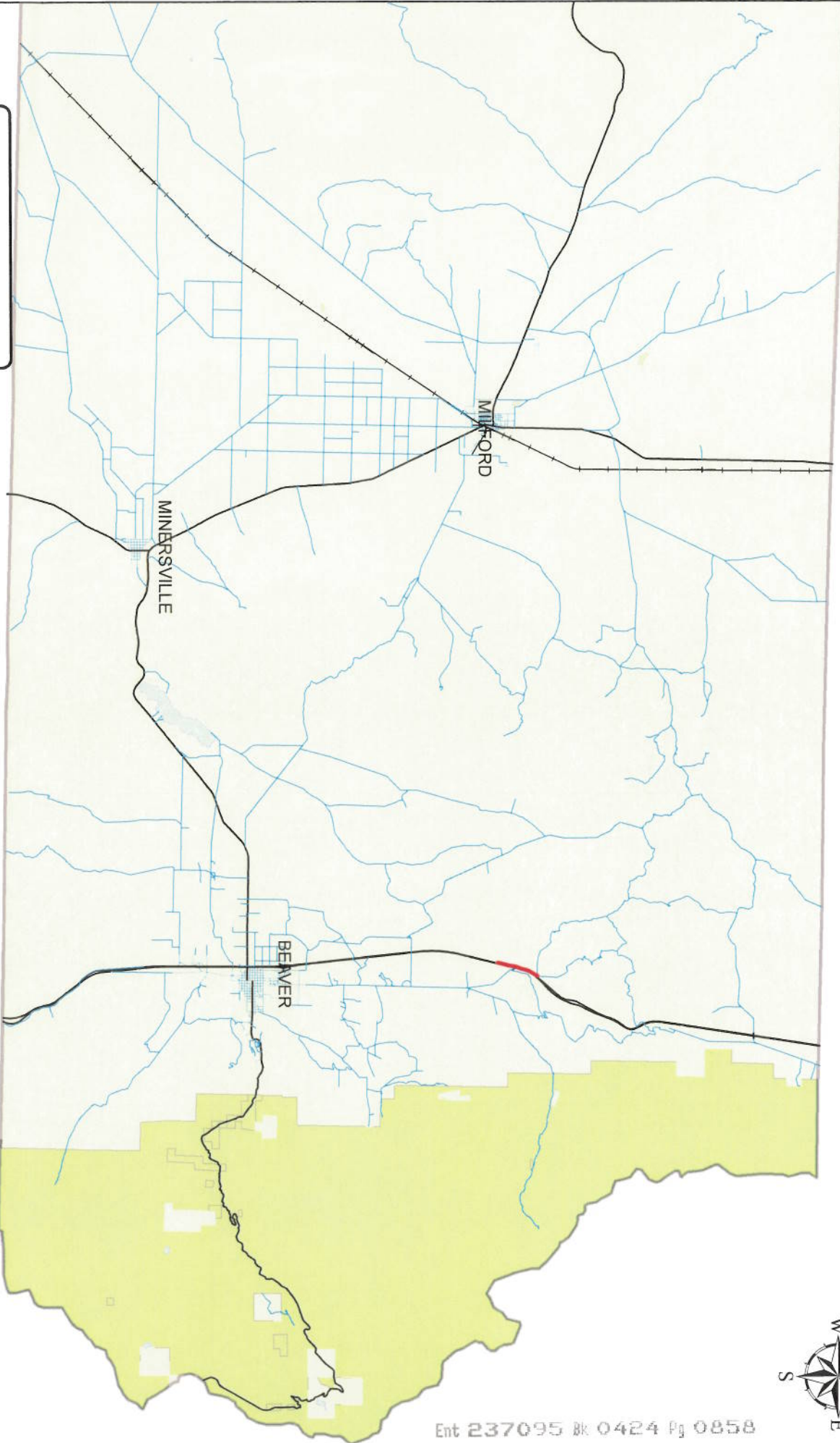
SUBSCRIBED AND SWORN to before me this 30th day of January, 2007.





NOTARY PUBLIC

BEAVER COUNTY "B" ROADS



Ent 237095 Bk 0424 Pg 0858

Legend

- Wildcat Frontage Rd
- County B Roads
- State Highways
- UPRR

WILDCAT FRONTAGE ROAD B-206

AFFIDAVIT OF CONRAD GRIMSHAW
WILDCAT FRONTAGE ROAD
BEAVER COUNTY, UTAH
ROAD NUMBER B-206

State of Utah)
 : ss.
County of Beaver)

CONRAD GRIMSHAW, being first duly sworn, deposes and states as follows:

1. I am an adult competent to testify about the matters set forth below based upon my personal knowledge. I currently reside in Beaver, Beaver County, Utah. I have lived in Beaver County my entire life.

2. I have traveled and am familiar with a road in Beaver County known as Wildcat Frontage Road. I am also familiar with the land the road traverses. When I first used and observed the road in 1958, it followed the same route as in 2006 when I last observed it. Attached is a Beaver County map showing Wildcat Frontage Road. To the best of my knowledge and based upon my use of and familiarity with this road and the land it traverses, the location and route of the road are correctly illustrated on the attached map.

3. I am informed that the County also identifies this road according to the road number listed above.

4. I have observed that the road has been open to the public for all to use, to come and go as they pleased, since at least as early as 1958 and continuing through 1976 to 2006. Throughout this time period I have observed travel on the road by means of pickup trucks, hay trucks and water trucks. Throughout the time period from 1958 to 2006 the road has been used daily.

5. Throughout the time period from 1958 to 2006, I have used the road myself for hunting, tourism, travel in and through the area.

6. Throughout the time period described in the previous paragraph, I have observed other vehicles from the general public using the road at various times for the uses described in the previous paragraph, plus mining, fire access, livestock operations and recreation. It is also the reputation in the community that this road has been open to the public for all to use, to come and go as they pleased, since at least as early as the early 1900s and continuing through 1976 to the present, for the uses described in the previous paragraphs.


8. Prior to 1976, I observed graders performing maintenance and construction activities on the road.

DATED this 30 day of January, 2007.



CONRAD GRIMSHAW

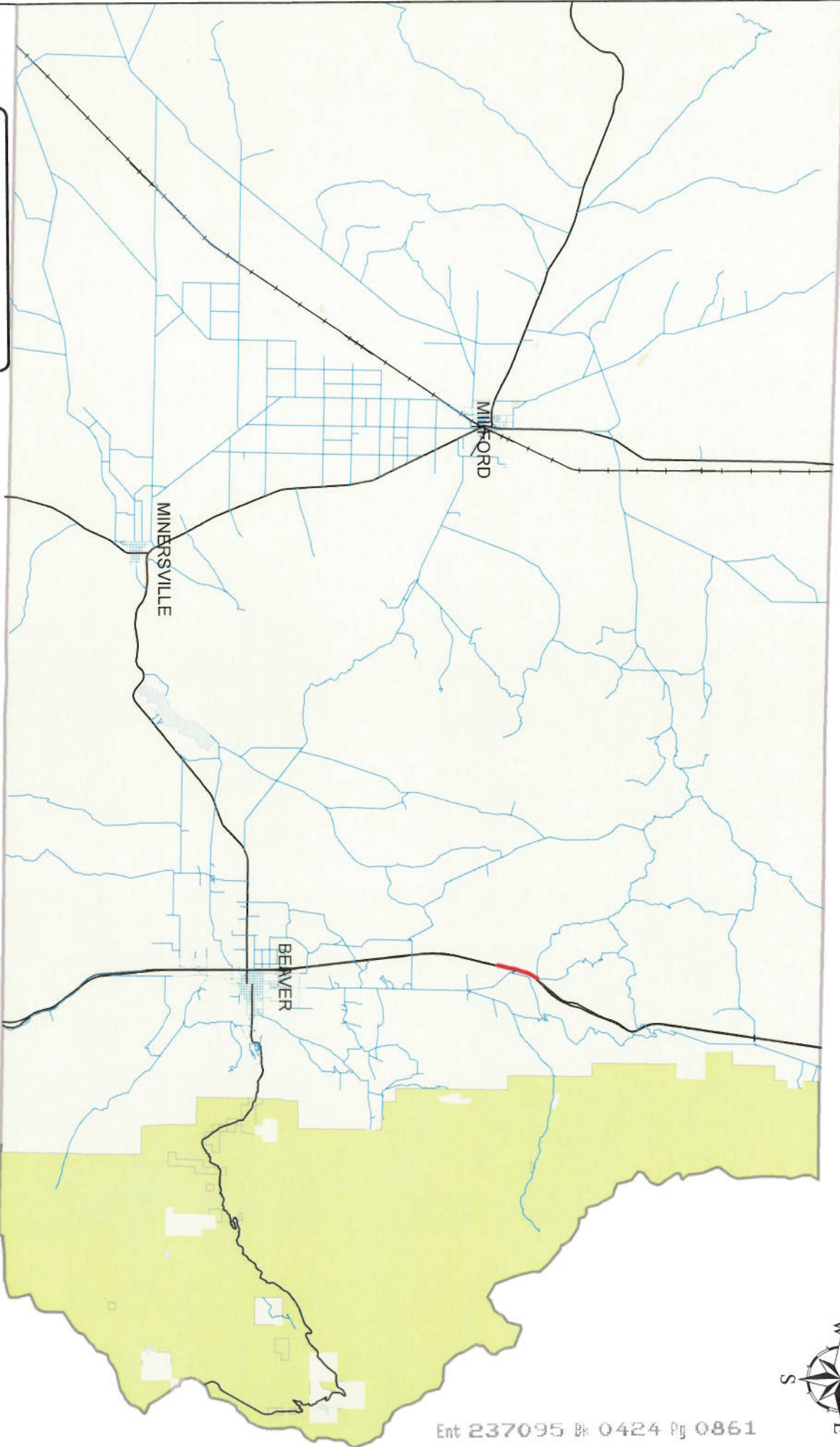
SUBSCRIBED AND SWORN to before me this 30th day of January, 2007.





NOTARY PUBLIC

BEAVER COUNTY "B" ROADS



Ent 237095 Bk 0424 Pg 0861

Legend

- Wildcat Frontage Rd
- County B Roads
- State Highways
- UPRR

WILDCAT FRONTAGE ROAD B-206

Exhibit B

Beginning & Ending Points and Township, Range, and Section References For:

Popular Name: WILDCAT FRONTAGE ROAD

County: Beaver

County Road Number: B-206

State Geographic Information Database (SGID) Road Identification Number: RD011218.

Total Road Length: 1.5 miles more or less.

Beginning at a point on the road centerline located at 38 degrees 24 minutes 14.75 seconds North Latitude and -112 degrees 39 minutes 19.64 seconds West Longitude, which can be converted to mapping accuracy State Plane Utah South Zone NAD 83 feet coordinates of X = 1,309,296.7 feet and Y = 10,477,198.9 feet based on the US Survey Foot conversion.

Ending at a point on the road centerline located at 38 degrees 25 minutes 28.72 seconds North Latitude and -112 degrees 38 minutes 50.39 seconds West Longitude, which can be converted to mapping accuracy State Plane Utah South Zone NAD 83 feet coordinates of X = 1,311,717.3 feet and Y = 10,484,653.0 feet based on the US Survey Foot conversion.

This road may traverse:

Township 27 South Range 7 West, Section(s) 33, Salt Lake Base & Meridian

Township 28 South Range 7 West, Section(s) 4, Salt Lake Base & Meridian