

**Amended Acknowledgment and
Amended Notice of Acknowledgment
of Acceptance of R.S. 2477
Right-of-Way Grant**

THE STATE OF UTAH

TO ALL WHOM THESE PRESENTS SHALL COME, Greeting:

Know ye, This is an Amended Acknowledgment and Amended Notice of Acknowledgment made under Utah Code Sections 72-5-309 through 310 inclusive, that the grant of the United States of America of “the right of way for the construction of highways over public lands, not reserved for public uses” under United States Revised Statutes 2477 (43 U.S.C. Section 932 (repealed October 21, 1976, with proviso recognizing the validity of rights-of-way already established)) was accepted for and on behalf of the State of Utah and its political subdivision Box Elder County as it pertains to the highway located in Box Elder County known as Yost Access Road A; County Road Number: 10.2; State Geographic Information Database (SGID) Road Identification Number: RD020004. Total road length is 1.02 miles more or less.

This Amended Acknowledgment and Amended Notice of Acknowledgment supersedes the information contained in the Acknowledgment recorded at Ent 243082, Bk 999, Beg Pg 1495.

The reason for this Amended Acknowledgment and Amended Notice of Acknowledgment includes, but is not limited to, the fact that the road was constructed, mechanically, or by continuous use as a public highway for a period of at least ten years, over public lands not reserved for public uses, prior to the earlier of (a) the October 21, 1976 repeal of R.S. 2477 or (b) the date the servient estate was reserved for public uses.

This Amended Acknowledgment and Amended Notice of Acknowledgment applies only to the segments of the road that traverse land owned by the Bureau of Land Management, United States Department of the Interior, and does not apply to segments of the road that traverse land owned by any other person or entity. The State of Utah and its political subdivisions reserve the right to make further acknowledgments and notices of acknowledgment with regard to road segments that traverse land owned by other entities, including the United States of America, through one or more of its agencies.

A printed copy of a map showing the location of the road in said county is appended hereto as “Attachment 1,” a printed copy of representative photos of the road is appended hereto as “Attachment 2,” a printed copy of a description of the beginning and ending points of the entire road together with a list of Townships, Ranges and Sections that may be traversed by the road in said county is appended hereto as “Attachment 3,” and a printed copy of the Road Centerline Description Cover Page(s) is appended hereto as “Attachment 4.” The Appendices listed in “Attachment 4” that contain the actual road centerline descriptions are incorporated herein by reference.

A printed copy of this Amended Acknowledgment and Amended Notice of Acknowledgment, together with its Attachments and Appendices, may be viewed and/or obtained at the office of the Utah State Archives.

An electronic copy of this Amended Acknowledgment and Amended Notice of Acknowledgment, together with its Attachments and Appendices, may be viewed and/or downloaded as read-only PDF (Portable Document Format) files via the Internet at <http://recorded2477roads.utah.gov>.

The owner of the servient estate in the land underlying the road-segments subject to this Amended Acknowledgment and Amended Notice is believed to be the United States of America through one or more of its agencies. Any of such agencies or any other person with a servient ownership claim or a competing dominant estate right-of-way ownership claim, may file a petition in the State District Court for Salt Lake County for a decision regarding the correctness of this Amended Acknowledgment. A claimant shall file a petition within sixty (60) days after receipt of this Notice.

In Witness Whereof, I, John Harja, the official designee of the Governor of the State of Utah, in conformity to the laws of the State (Utah Code Sections 72-5-308 through 310 inclusive), have caused this Amended Acknowledgment and Amend Notice of Acknowledgment to be made.

Signed by my hand in Salt Lake City, Utah, the 15th day of November, 2007.

By the Governor's Designee



John Harja


CERTIFICATION

State of Utah)
 : ss
County of Salt Lake)

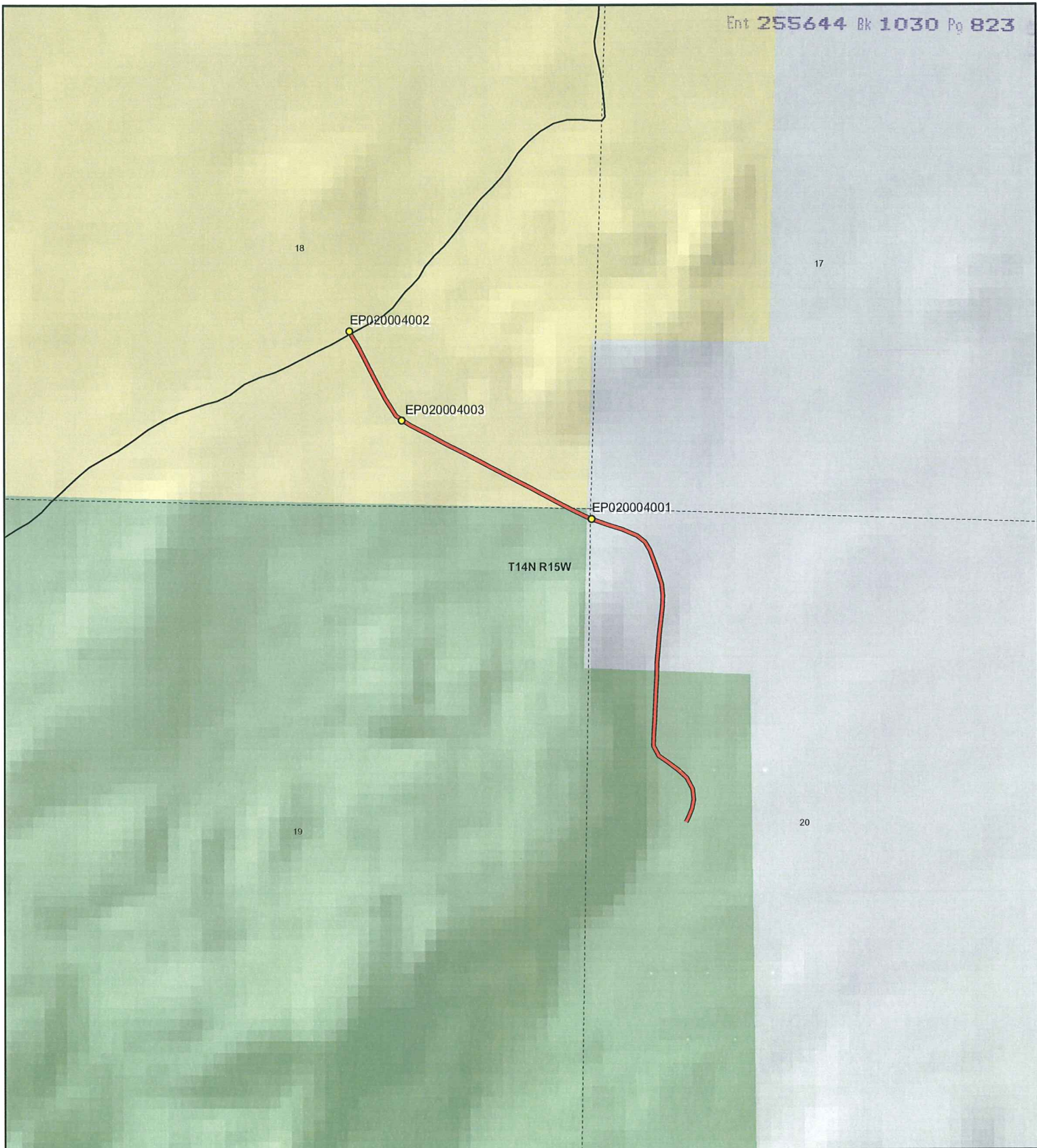
I hereby certify that the signer of the foregoing document, John Harja, is personally known by me, has made a voluntary signature and taken an oath stating that he is the official designee of the Governor of the State of Utah and is authorized to sign this document on the Governor's behalf pursuant to Utah Code Section 72-5-309. He further vouched that, based upon information and belief, the facts alleged therein are true.

Dated this 15th day of November, 2007.





Notary Public



Yost Access Road A - Box Elder County
SGID RD_ID RD020004

Land Ownership Categories

- ◆ BLM
- ◆ Private
- ◆ SITLA, State Trust Land
- ◆ USFS, National Forest
- ◆ State Parks and Recreation
- ◆ Tribal, Indian Reservation
- ◆ NPS, National Park
- ◆ Wilderness
- ◆ UDWR Wildlife Reserve
- ◆ DOD, Military
- ◆ State Sovereign Land
- ◆ National Recreation Area
- ◆ USFWS, Natl. Wildlife Refuge

Transportation Network

- Yost Access Road A
- Title V; Issued Or Under Consideration By BLM Or County
- Other Roads
- Photo Event Point
- Section = 1 Mile



1:12,513

1 inch equals 0.2 miles



Map prepared by the State of Utah
 Automated Geographic Reference Center
 Room 5130 State Office Building
 Salt Lake City, Utah 84114
 Mar 05, 2007






EP020004001




EP020004002




EP020004003



EP000000000



EP000000000



EP000000000

Yost Access Road A - Box Elder County
SGID RD_ID RD020004



Map prepared by the State of Utah
Automated Geographic Reference Center
Room 5130 State Office Building
Salt Lake City, Utah 84114
November 23, 2006



Attachment 3

Beginning & Ending Points and Township, Range, and Section References For:

Popular Name: Yost Access Road A

County: Box Elder

County Road Number: 10.2

State Geographic Information Database (SGID) Road Identification Number: RD020004.

Total Road Length: 1.02 miles more or less.

Beginning at a point on the road centerline located at 41 degrees 55 minutes 27.87 seconds North Latitude and -113 degrees 35 minutes 54.14 seconds West Longitude, which can be converted to mapping accuracy State Plane Utah North Zone NAD 83 feet coordinates of X = 1,069,404.4 feet and Y = 3,867,443.1 feet based on the US Survey Foot conversion.

Ending at a point on the road centerline located at 41 degrees 56 minutes 05.66 seconds North Latitude and -113 degrees 36 minutes 31.22 seconds West Longitude, which can be converted to mapping accuracy State Plane Utah North Zone NAD 83 feet coordinates of X = 1,066,695.0 feet and Y = 3,871,335.0 feet based on the US Survey Foot conversion.

This road may traverse:

Township 14 North Range 15 West, Section(s) 18,19,20, Salt Lake Base & Meridian
See Attachment 1 above for a cartographic depiction of the course of this road.

Attachment 4
Road Centerline Description Cover Page(s)

Popular Name: Yost Access Road A

County: Box Elder

County Road Number: 10.2

State Geographic Information Database (SGID) Road Identification Number: RD020004.

Total Road Length: 1.02 miles more or less.

Centerline Descriptions Of Road-Segments That Cross Over Federally Owned Land, Derived From Global Positioning System Data And Cross-checked against USGS Digital Orthophoto Quadrangles Compiled By The Utah Automated Geographic Reference Center And Entered Into The State Geographic Information Database (SGID).

Road-Segments Listed by SGID Road Identification Number (RD ID)	Road-Segment Numbers	Believed Ownership Of Servient Estate	Approximate Segment Length	See Attached Appendix
RD020004	001	FS †	0.25 Miles	(not shown)
RD020004	002	PVT	0.31 Miles	(not shown)
RD020004	003	FS †	0.03 Miles	(not shown)
RD020004	004	BLM	0.44 Miles	A
		Total Road Length	1.02	—————

* Indicates that a Title V permit will be requested, is in process, or has been issued.

† Indicates that road-segments crossing Forest Service land are under consideration by the state and county as of the date of this Amended Acknowledgment and Amended Notice of Acknowledgment.

Appendix A to Attachment 4

Popular Name: Yost Access Road A

County: Box Elder

County Road Number: 10.2

State Geographic Information Database (SGID) Road Identification Number: RD020004.

Road-Segment Number: 004

Road-Segment Length: 0.44 miles more or less.

Believed owner of the land underlying this road-segment is: Bureau of Land Management.

The following description is based upon the geographic coordinate system using the NAD83 Datum. The source is GPS mapping grade data as indicated in the metadata and/or the transportation data model of the State of Utah Geographic Information Database (SGID).

The road-segment itself is the monument that is identified by its physical presence on the land. The location of said physical presence is closely approximated by mapping grade Global Positioning System (GPS) data. Said data are checked against the corresponding gray-scale 1-meter Digital Orthophoto Quadrangles published by the United States Geological Survey (USGS) to verify a reasonable degree of accuracy. In circumstances where accurate satellite signal acquisition is not possible, such as deep, narrow canyons or under a canopy of dense foliage, or where very sharp curves in the road make accuracy questionable, such portions of the road were digitized from the corresponding gray-scale 1-meter Digital Orthophoto Quadrangles published by the United States Geological Survey (USGS).

This road-segment may traverse:

Township 14 North Range 15 West, Section(s) 18, Salt Lake Base & Meridian

The following description closely approximates the location of the centerline of the physical monument (Yost Access Road A)-- Segment 004 based on mapping grade Global Positioning System (GPS) data as defined above:

Beginning at a point on the road center line located at 41 degrees 55 minutes 52.45 seconds North Latitude and -113 degrees 36 minutes 07.64 seconds West Longitude, which can be converted to mapping accuracy State Plane Utah North Zone NAD 83 feet coordinates of X = 1,068,444.2 feet and Y = 3,869,955.0 feet; thence the following courses along the said road center line:

thence North 62 Degrees 40 Minutes 04 Seconds West 119.8 feet
thence North 62 Degrees 47 Minutes 23 Seconds West 202 feet
thence North 63 Degrees 11 Minutes 34 Seconds West 197.6 feet
thence North 62 Degrees 54 Minutes 49 Seconds West 192.2 feet
thence North 62 Degrees 49 Minutes 24 Seconds West 191.6 feet
thence North 63 Degrees 06 Minutes 21 Seconds West 197 feet
thence North 62 Degrees 35 Minutes 42 Seconds West 176.1 feet
thence North 62 Degrees 59 Minutes 07 Seconds West 157 feet
thence North 55 Degrees 52 Minutes 52 Seconds West 133.3 feet
thence North 32 Degrees 20 Minutes 01 Seconds West 158.6 feet
thence North 28 Degrees 01 Minutes 03 Seconds West 175.9 feet

thence North 27 Degrees 46 Minutes 06 Seconds West 168.1 feet
thence North 27 Degrees 01 Minutes 59 Seconds West 146.8 feet
thence North 31 Degrees 09 Minutes 06 Seconds West 97.4 feet more or less to **the ending**
point at: 41 degrees 56 minutes 05.66 seconds North Latitude and -113 degrees 36 minutes 31.22 seconds
West Longitude, which can be converted to mapping accuracy State Plane Utah North Zone NAD 83 feet
coordinates of X = 1,066,695.0 feet and Y = 3,871,335.0 feet.