

**Amended Acknowledgment and  
Amended Notice of Acknowledgment  
of Acceptance of R.S. 2477  
Right-of-Way Grant**

**THE STATE OF UTAH**

**TO ALL WHOM THESE PRESENTS SHALL COME, Greeting:**

**Know ye,** This is an Amended Acknowledgment and Amended Notice of Acknowledgment made under Utah Code Sections 72-5-309 through 310 inclusive, that the grant of the United States of America of “the right of way for the construction of highways over public lands, not reserved for public uses” under United States Revised Statutes 2477 (43 U.S.C. Section 932 (repealed October 21, 1976, with proviso recognizing the validity of rights-of-way already established)) was accepted for and on behalf of the State of Utah and its political subdivision Box Elder County as it pertains to the highway located in Box Elder County known as Emigrant Trail Road; County Road Number: 12; State Geographic Information Database (SGID) Road Identification Number: RD020026. Total road length is 29.51 miles more or less.

This Amended Acknowledgment and Amended Notice of Acknowledgment supersedes the information contained in the Acknowledgment recorded at Ent 238493, Bk 988, Beg Pg 537.

The reason for this Amended Acknowledgment and Amended Notice of Acknowledgment includes, but is not limited to, the fact that the road was constructed, mechanically, or by continuous use as a public highway for a period of at least ten years, over public lands not reserved for public uses, prior to the earlier of (a) the October 21, 1976 repeal of R.S. 2477 or (b) the date the servient estate was reserved for public uses.

This Amended Acknowledgment and Amended Notice of Acknowledgment applies only to the segments of the road that traverse land owned by the Bureau of Land Management, United States Department of the Interior, and does not apply to segments of the road that traverse land owned by any other person or entity. The State of Utah and its political subdivisions reserve the right to make further acknowledgments and notices of acknowledgment with regard to road segments that traverse land owned by other entities, including the United States of America, through one or more of its agencies.

A printed copy of a map showing the location of the road in said county is appended hereto as “Attachment 1,” a printed copy of representative photos of the road is appended hereto as “Attachment 2,” a printed copy of a description of the beginning and ending points of the entire road together with a list of Townships, Ranges and Sections that may be traversed by the road in said county is appended hereto as “Attachment 3,” and a printed copy of the Road Centerline Description Cover Page(s) is appended hereto as “Attachment 4.” The Appendices listed in “Attachment 4” that contain the actual road centerline descriptions are incorporated herein by reference.

A printed copy of this Amended Acknowledgment and Amended Notice of Acknowledgment, together with its Attachments and Appendices, may be viewed and/or obtained at the office of the Utah State Archives.

An electronic copy of this Amended Acknowledgment and Amended Notice of Acknowledgment, together with its Attachments and Appendices, may be viewed and/or downloaded as read-only PDF (Portable Document Format) files via the Internet at <http://recorded2477roads.utah.gov>.

The owner of the servient estate in the land underlying the road-segments subject to this Amended Acknowledgment and Amended Notice is believed to be the United States of America through one or more of its agencies. Any of such agencies or any other person with a servient ownership claim or a competing dominant estate right-of-way ownership claim, may file a petition in the State District Court for Salt Lake County for a decision regarding the correctness of this Amended Acknowledgment. A claimant shall file a petition within sixty (60) days after receipt of this Notice.

**In Witness Whereof**, I, John Harja, the official designee of the Governor of the State of Utah, in conformity to the laws of the State (Utah Code Sections 72-5-308 through 310 inclusive), have caused this Amended Acknowledgment and Amend Notice of Acknowledgment to be made.

Signed by my hand in Salt Lake City, Utah, the 15<sup>th</sup> day of November, 2007.

By the Governor's Designee


  
\_\_\_\_\_  
John Harja

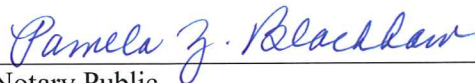
**CERTIFICATION**

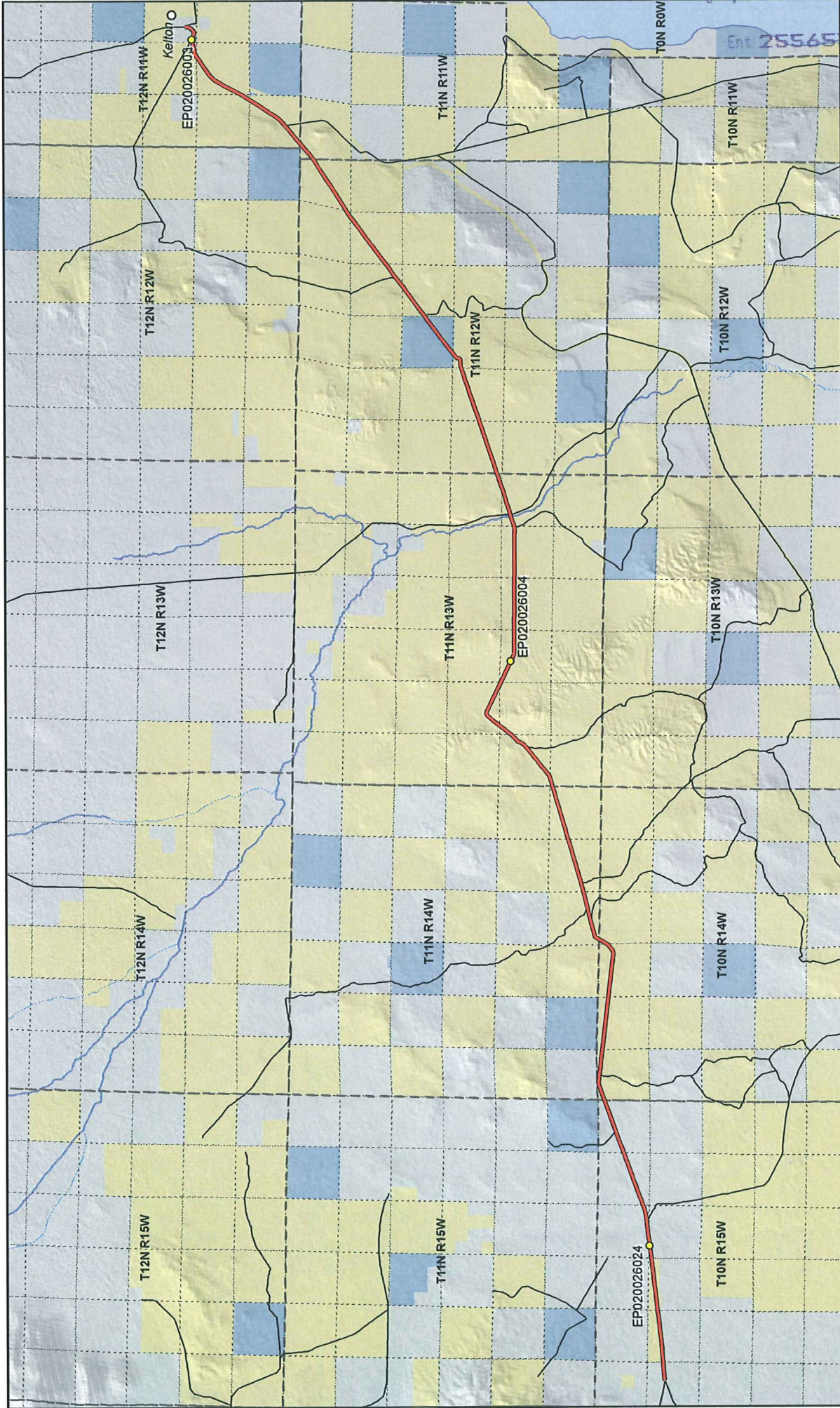
State of Utah                    )  
  : ss  
County of Salt Lake         )

I hereby certify that the signer of the foregoing document, John Harja, is personally known by me, has made a voluntary signature and taken an oath stating that he is the official designee of the Governor of the State of Utah and is authorized to sign this document on the Governor's behalf pursuant to Utah Code Section 72-5-309. He further vouched that, based upon information and belief, the facts alleged therein are true.

Dated this 15<sup>th</sup> day of November, 2007.



  
\_\_\_\_\_  
Notary Public



Map prepared by the State of Utah  
 Authorized by the State Engineer  
 Room 4130 State Office Building  
 Salt Lake City, Utah 84114  
 Nov 09, 2006

Ent 255653 Bk 1030 77

**Emigrant Trail Road - Box Elder County**  
**SGID RD\_ID RD020026**

**Land Ownership Categories**

- BLM
- Private
- SITLA, State Trust Land
- USFS, National Forest
- State Parks and Recreation
- Tribal, Indian Reservation
- NPS, National Park
- Wilderness
- UDWR Wildlife Reserve
- DOD, Military
- State Sovereign Land
- National Recreation Area
- USFWS, Natl. Wildlife Refuge

**Transportation Network**

- Emigrant Trail Road
- Other Roads
- Title V, Issued Or Under Consideration By BLM Or County
- Photo Event Point
- Section = 1 Mile

1:163,253  
 1 inch equals 2.6 miles




EP020026003




EP020026004




EP020026024



EP000000000



EP000000000



EP000000000

*Emigrant Trail Road - Box Elder County*  
**SGID RD\_ID RD020026**

Map prepared by the State of Utah  
Automated Geographic Reference Center  
Room 5130 State Office Building  
Salt Lake City, Utah 84114  
November 9, 2006



### Attachment 3

#### Beginning & Ending Points and Township, Range, and Section References For:

**Popular Name: Emigrant Trail Road**

**County: Box Elder**

**County Road Number: 12**

**State Geographic Information Database (SGID) Road Identification Number: RD020026.**

**Total Road Length: 29.51 miles more or less.**

**Beginning at a point** on the road centerline located at 41 degrees 36 minutes 21.58 seconds North Latitude and -113 degrees 36 minutes 022.7 seconds West Longitude, which can be converted to mapping accuracy State Plane Utah North Zone NAD 83 feet coordinates of X = 1,064,433.3 feet and Y = 3,751,499.8 feet based on the US Survey Foot conversion.

**Ending at a point** on the road centerline located at 41 degrees 44 minutes 56.76 seconds North Latitude and -113 degrees 06 minutes 27.75 seconds West Longitude, which can be converted to mapping accuracy State Plane Utah North Zone NAD 83 feet coordinates of X = 1,201,725.2 feet and Y = 3,800,723.6 feet based on the US Survey Foot conversion.

This road may traverse:

Township 10 North Range 14 West, Section(s) 3,4,5,6, Salt Lake Base & Meridian

Township 10 North Range 15 West, Section(s) 1,2,3,7,8,9,10, Salt Lake Base & Meridian

Township 11 North Range 11 West, Section(s) 6, Salt Lake Base & Meridian

Township 11 North Range 12 West, Section(s) 1,2,10,11,15,16,19,20,21, Salt Lake Base & Meridian

Township 11 North Range 13 West, Section(s) 20,24,25,26,27,28,29,30,31, Salt Lake Base & Meridian

Township 11 North Range 14 West, Section(s) 34,35,36, Salt Lake Base & Meridian

Township 12 North Range 11 West, Section(s) 20,21,29,30,31, Salt Lake Base & Meridian

See Attachment 1 above for a cartographic depiction of the course of this road.

**Attachment 4**  
**Road Centerline Description Cover Page(s)**

**Popular Name:** Emigrant Trail Road

**County:** Box Elder

**County Road Number:** 12

**State Geographic Information Database (SGID) Road Identification Number:** RD020026.

**Total Road Length:** 29.51 miles more or less.

**Centerline Descriptions Of Road-Segments That Cross Over Federally Owned Land, Derived From Global Positioning System Data And Cross-checked against USGS Digital Orthophoto Quadrangles Compiled By The Utah Automated Geographic Reference Center And Entered Into The State Geographic Information Database (SGID).**

<b>Road-Segments Listed by SGID Road Identification Number (RD_ID)</b>	<b>Road-Segment Numbers</b>	<b>Believed Ownership Of Servient Estate</b>	<b>Approximate Segment Length</b>	<b>See Attached Appendix</b>
RD020026	001	PVT	0.91 Miles	(not shown)
RD020026	002	BLM	1.47 Miles	A
RD020026	003	PVT	3.18 Miles	(not shown)
RD020026	004	BLM	15.58 Miles	B
RD020026	005	ST	0.9 Miles	(not shown)
RD020026	006	BLM	7.05 Miles	C
RD020026	007	PVT	.42	(not shown)
		<b>Total Road Length</b>	<b>29.51</b>	_____

\* Indicates that a Title V permit will be requested, is in process, or has been issued.

† Indicates that road-segments crossing Forest Service land are under consideration by the state and county as of the date of this Amended Acknowledgment and Amended Notice of Acknowledgment.

## Appendix A to Attachment 4

**Popular Name: Emigrant Trail Road**

**County: Box Elder**

**County Road Number: 12**

**State Geographic Information Database (SGID) Road Identification Number: RD020026.**

**Road-Segment Number: 002**

**Road-Segment Length: 1.47 miles more or less.**

**Believed owner of the land underlying this road-segment is: Bureau of Land Management.**

*The following description is based upon the geographic coordinate system using the NAD83 Datum. The source is GPS mapping grade data as indicated in the metadata and/or the transportation data model of the State of Utah Geographic Information Database (SGID).*

The road-segment itself is the monument that is identified by its physical presence on the land. The location of said physical presence is closely approximated by mapping grade Global Positioning System (GPS) data. Said data are checked against the corresponding gray-scale 1-meter Digital Orthophoto Quadrangles published by the United States Geological Survey (USGS) to verify a reasonable degree of accuracy. In circumstances where accurate satellite signal acquisition is not possible, such as deep, narrow canyons or under a canopy of dense foliage, or where very sharp curves in the road make accuracy questionable, such portions of the road were digitized from the corresponding gray-scale 1-meter Digital Orthophoto Quadrangles published by the United States Geological Survey (USGS).

This road-segment may traverse:

Township 10 North Range 15 West, Section(s) 8,9, Salt Lake Base & Meridian

The following description closely approximates the location of the centerline of the physical monument (Emigrant Trail Road)-- Segment 002 based on mapping grade Global Positioning System (GPS) data as defined above:

**Beginning at a point** on the road center line located at 41 degrees 36 minutes 27.15 seconds North Latitude and -113 degrees 35 minutes 19.94 seconds West Longitude, which can be converted to mapping accuracy State Plane Utah North Zone NAD 83 feet coordinates of X = 1,069,213.7 feet and Y = 3,751,948.3 feet; thence the following courses along the said road center line:

thence North 82 Degrees 21 Minutes 06 Seconds East	334.6 feet
thence North 83 Degrees 17 Minutes 04 Seconds East	381.2 feet
thence North 82 Degrees 53 Minutes 01 Seconds East	378.2 feet
thence North 82 Degrees 56 Minutes 11 Seconds East	392.4 feet
thence North 83 Degrees 09 Minutes 12 Seconds East	405.4 feet
thence North 82 Degrees 50 Minutes 07 Seconds East	400.4 feet
thence North 82 Degrees 51 Minutes 05 Seconds East	151.6 feet
thence North 82 Degrees 51 Minutes 05 Seconds East	235.9 feet
thence North 82 Degrees 55 Minutes 51 Seconds East	392.1 feet
thence North 83 Degrees 07 Minutes 26 Seconds East	386.3 feet
thence North 82 Degrees 46 Minutes 54 Seconds East	383.6 feet

thence North 83 Degrees 26 Minutes 36 Seconds East 378.8 feet  
thence North 83 Degrees 07 Minutes 04 Seconds East 374.4 feet  
thence North 82 Degrees 46 Minutes 42 Seconds East 369.7 feet  
thence North 83 Degrees 00 Minutes 24 Seconds East 354 feet  
thence North 83 Degrees 10 Minutes 04 Seconds East 319.2 feet  
thence North 83 Degrees 29 Minutes 27 Seconds East 274.8 feet  
thence North 82 Degrees 40 Minutes 29 Seconds East 229.3 feet  
thence North 82 Degrees 56 Minutes 20 Seconds East 126.2 feet  
thence North 82 Degrees 02 Minutes 46 Seconds East 148.6 feet  
thence North 85 Degrees 10 Minutes 22 Seconds East 16.8 feet  
thence North 66 Degrees 27 Minutes 32 Seconds East 5 feet  
thence North 80 Degrees 46 Minutes 37 Seconds East 21.2 feet  
thence North 82 Degrees 50 Minutes 54 Seconds East 110.7 feet  
thence North 82 Degrees 43 Minutes 03 Seconds East 176.5 feet  
thence North 82 Degrees 29 Minutes 27 Seconds East 223.5 feet  
thence North 82 Degrees 42 Minutes 48 Seconds East 257.7 feet  
thence North 82 Degrees 42 Minutes 45 Seconds East 284.8 feet  
thence North 82 Degrees 24 Minutes 20 Seconds East 265.4 feet more or less to **the ending**

**point at:** 41 degrees 36 minutes 38.46 seconds North Latitude and -113 degrees 33 minutes 38.66 seconds West Longitude, which can be converted to mapping accuracy State Plane Utah North Zone NAD 83 feet coordinates of X = 1,076,932.0 feet and Y = 3,752,909.9 feet.



## Appendix B to Attachment 4

**Popular Name: Emigrant Trail Road**

**County: Box Elder**

**County Road Number: 12**

**State Geographic Information Database (SGID) Road Identification Number: RD020026.**

**Road-Segment Number: 004**

**Road-Segment Length: 15.58 miles more or less.**

**Believed owner of the land underlying this road-segment is: Bureau of Land Management.**

*The following description is based upon the geographic coordinate system using the NAD83 Datum. The source is GPS mapping grade data as indicated in the metadata and/or the transportation data model of the State of Utah Geographic Information Database (SGID).*

The road-segment itself is the monument that is identified by its physical presence on the land. The location of said physical presence is closely approximated by mapping grade Global Positioning System (GPS) data. Said data are checked against the corresponding gray-scale 1-meter Digital Orthophoto Quadrangles published by the United States Geological Survey (USGS) to verify a reasonable degree of accuracy. In circumstances where accurate satellite signal acquisition is not possible, such as deep, narrow canyons or under a canopy of dense foliage, or where very sharp curves in the road make accuracy questionable, such portions of the road were digitized from the corresponding gray-scale 1-meter Digital Orthophoto Quadrangles published by the United States Geological Survey (USGS).

This road-segment may traverse:

Township 10 North Range 14 West, Section(s) 3,4,5,6, Salt Lake Base & Meridian

Township 11 North Range 12 West, Section(s) 19,20,21, Salt Lake Base & Meridian

Township 11 North Range 13 West, Section(s) 20,24,25,26,27,28,29,30,31, Salt Lake Base & Meridian

Township 11 North Range 14 West, Section(s) 34,35,36, Salt Lake Base & Meridian

The following description closely approximates the location of the centerline of the physical monument (Emigrant Trail Road)-- Segment 004 based on mapping grade Global Positioning System (GPS) data as defined above:

**Beginning at a point** on the road center line located at 41 degrees 37 minutes 29.52 seconds North Latitude and -113 degrees 30 minutes 09.33 seconds West Longitude, which can be converted to mapping accuracy State Plane Utah North Zone NAD 83 feet coordinates of X = 1,092,948.4 feet and Y = 3,757,704.7 feet; thence the following courses along the said road center line:

thence North 69 Degrees 43 Minutes 06 Seconds East	6.8 feet
thence North 69 Degrees 43 Minutes 04 Seconds East	313.4 feet
thence North 69 Degrees 39 Minutes 53 Seconds East	335.8 feet
thence North 69 Degrees 49 Minutes 40 Seconds East	324 feet
thence North 69 Degrees 44 Minutes 42 Seconds East	317.8 feet
thence North 69 Degrees 42 Minutes 06 Seconds East	293.1 feet
thence North 80 Degrees 08 Minutes 06 Seconds East	257.8 feet
thence South 83 Degrees 54 Minutes 43 Seconds East	161.1 feet

thence South 84 Degrees 48 Minutes 54 Seconds East 102.2 feet  
 thence South 83 Degrees 27 Minutes 54 Seconds East 150.7 feet  
 thence South 83 Degrees 47 Minutes 46 Seconds East 201.4 feet  
 thence South 82 Degrees 48 Minutes 11 Seconds East 112.5 feet  
 thence South 83 Degrees 36 Minutes 47 Seconds East 112 feet  
 thence South 82 Degrees 46 Minutes 26 Seconds East 236.6 feet  
 thence South 83 Degrees 16 Minutes 21 Seconds East 253.2 feet  
 thence South 83 Degrees 25 Minutes 29 Seconds East 258.7 feet  
 thence South 83 Degrees 40 Minutes 10 Seconds East 268.2 feet  
 thence South 83 Degrees 15 Minutes 33 Seconds East 279.3 feet  
 thence South 83 Degrees 19 Minutes 15 Seconds East 292.5 feet  
 thence South 83 Degrees 24 Minutes 41 Seconds East 288.2 feet  
 thence South 83 Degrees 24 Minutes 48 Seconds East 285.5 feet  
 thence South 83 Degrees 02 Minutes 41 Seconds East 297 feet  
 thence South 83 Degrees 33 Minutes 37 Seconds East 76.3 feet  
 thence South 83 Degrees 33 Minutes 38 Seconds East 229.3 feet  
 thence South 83 Degrees 33 Minutes 12 Seconds East 319.1 feet  
 thence South 83 Degrees 27 Minutes 06 Seconds East 328.1 feet  
 thence South 83 Degrees 14 Minutes 43 Seconds East 331.9 feet  
 thence South 83 Degrees 13 Minutes 55 Seconds East 318 feet  
 thence South 83 Degrees 26 Minutes 24 Seconds East 313.9 feet  
 thence South 83 Degrees 40 Minutes 59 Seconds East 325.3 feet  
 thence South 83 Degrees 29 Minutes 19 Seconds East 343.6 feet  
 thence South 83 Degrees 03 Minutes 01 Seconds East 348.9 feet  
 thence South 83 Degrees 44 Minutes 52 Seconds East 342.8 feet  
 thence South 83 Degrees 35 Minutes 01 Seconds East 337.3 feet  
 thence South 83 Degrees 28 Minutes 15 Seconds East 312.6 feet  
 thence South 83 Degrees 00 Minutes 20 Seconds East 308.3 feet  
 thence South 83 Degrees 43 Minutes 37 Seconds East 324.6 feet  
 thence South 83 Degrees 46 Minutes 39 Seconds East 332.8 feet  
 thence South 83 Degrees 23 Minutes 21 Seconds East 338.7 feet  
 thence South 83 Degrees 09 Minutes 20 Seconds East 244.8 feet  
 thence South 83 Degrees 09 Minutes 20 Seconds East 96.1 feet  
 thence South 83 Degrees 08 Minutes 05 Seconds East 339.9 feet  
 thence South 83 Degrees 16 Minutes 23 Seconds East 333.2 feet  
 thence South 84 Degrees 00 Minutes 30 Seconds East 327.1 feet  
 thence South 83 Degrees 34 Minutes 26 Seconds East 320.1 feet  
 thence South 83 Degrees 34 Minutes 51 Seconds East 320.4 feet  
 thence South 83 Degrees 18 Minutes 03 Seconds East 334.5 feet  
 thence South 83 Degrees 07 Minutes 40 Seconds East 339.6 feet  
 thence South 84 Degrees 04 Minutes 53 Seconds East 312.8 feet  
 thence South 83 Degrees 19 Minutes 08 Seconds East 297.8 feet  
 thence South 83 Degrees 28 Minutes 07 Seconds East 315.2 feet  
 thence South 83 Degrees 10 Minutes 28 Seconds East 328.6 feet  
 thence South 83 Degrees 30 Minutes 40 Seconds East 317.2 feet  
 thence South 83 Degrees 13 Minutes 01 Seconds East 290.9 feet  
 thence South 89 Degrees 12 Minutes 14 Seconds East 247.7 feet  
 thence North 68 Degrees 37 Minutes 13 Seconds East 196.5 feet  
 thence North 57 Degrees 58 Minutes 33 Seconds East 215.5 feet

thence North 56 Degrees 40 Minutes 57 Seconds East 226 feet  
 thence North 51 Degrees 30 Minutes 56 Seconds East 209.8 feet  
 thence North 38 Degrees 24 Minutes 02 Seconds East 176.6 feet  
 thence North 32 Degrees 08 Minutes 46 Seconds East 80.3 feet  
 thence North 32 Degrees 08 Minutes 45 Seconds East 88.9 feet  
 thence North 30 Degrees 37 Minutes 17 Seconds East 197 feet  
 thence North 29 Degrees 27 Minutes 19 Seconds East 221.1 feet  
 thence North 28 Degrees 17 Minutes 46 Seconds East 214.9 feet  
 thence North 29 Degrees 08 Minutes 56 Seconds East 201.3 feet  
 thence North 29 Degrees 08 Minutes 57 Seconds East 28.6 feet  
 thence North 29 Degrees 58 Minutes 28 Seconds East 224.2 feet  
 thence North 39 Degrees 58 Minutes 25 Seconds East 221.6 feet  
 thence North 66 Degrees 03 Minutes 12 Seconds East 213 feet  
 thence North 75 Degrees 26 Minutes 45 Seconds East 233.8 feet  
 thence North 75 Degrees 41 Minutes 31 Seconds East 258.3 feet  
 thence North 75 Degrees 25 Minutes 34 Seconds East 280.2 feet  
 thence North 75 Degrees 35 Minutes 01 Seconds East 241.5 feet  
 thence North 75 Degrees 14 Minutes 43 Seconds East 60.6 feet  
 thence North 75 Degrees 06 Minutes 59 Seconds East 307 feet  
 thence North 75 Degrees 21 Minutes 09 Seconds East 305.4 feet  
 thence North 75 Degrees 12 Minutes 29 Seconds East 308.9 feet  
 thence North 75 Degrees 27 Minutes 03 Seconds East 320.8 feet  
 thence North 75 Degrees 23 Minutes 35 Seconds East 319.5 feet  
 thence North 75 Degrees 35 Minutes 26 Seconds East 296.9 feet  
 thence North 75 Degrees 16 Minutes 34 Seconds East 13.2 feet  
 thence North 75 Degrees 07 Minutes 41 Seconds East 268.1 feet  
 thence North 75 Degrees 42 Minutes 45 Seconds East 299.5 feet  
 thence North 75 Degrees 47 Minutes 02 Seconds East 280.5 feet  
 thence North 75 Degrees 08 Minutes 41 Seconds East 248.7 feet  
 thence North 75 Degrees 02 Minutes 52 Seconds East 286.1 feet  
 thence North 75 Degrees 47 Minutes 16 Seconds East 200.2 feet  
 thence North 75 Degrees 47 Minutes 16 Seconds East 100.9 feet  
 thence North 75 Degrees 49 Minutes 57 Seconds East 302 feet  
 thence North 75 Degrees 18 Minutes 03 Seconds East 284.4 feet  
 thence North 74 Degrees 10 Minutes 27 Seconds East 173.3 feet  
 thence North 74 Degrees 14 Minutes 38 Seconds East 72.8 feet  
 thence North 73 Degrees 54 Minutes 23 Seconds East 265.9 feet  
 thence North 73 Degrees 23 Minutes 32 Seconds East 298.7 feet  
 thence North 72 Degrees 52 Minutes 30 Seconds East 323.8 feet  
 thence North 72 Degrees 31 Minutes 18 Seconds East 334 feet  
 thence North 72 Degrees 33 Minutes 17 Seconds East 334.6 feet  
 thence North 73 Degrees 13 Minutes 11 Seconds East 330.4 feet  
 thence North 73 Degrees 22 Minutes 45 Seconds East 333.5 feet  
 thence North 73 Degrees 16 Minutes 05 Seconds East 331.3 feet  
 thence North 73 Degrees 17 Minutes 02 Seconds East 331.7 feet  
 thence North 73 Degrees 02 Minutes 27 Seconds East 326.9 feet  
 thence North 73 Degrees 13 Minutes 08 Seconds East 324.6 feet  
 thence North 72 Degrees 56 Minutes 51 Seconds East 330.9 feet  
 thence North 72 Degrees 51 Minutes 22 Seconds East 334.8 feet

thence North 72 Degrees 50 Minutes 56 Seconds East 329 feet  
 thence North 73 Degrees 18 Minutes 59 Seconds East 86.4 feet  
 thence North 73 Degrees 19 Minutes 00 Seconds East 240 feet  
 thence North 73 Degrees 22 Minutes 52 Seconds East 327.7 feet  
 thence North 73 Degrees 11 Minutes 15 Seconds East 329.8 feet  
 thence North 72 Degrees 49 Minutes 56 Seconds East 328.7 feet  
 thence North 72 Degrees 59 Minutes 46 Seconds East 331.8 feet  
 thence North 73 Degrees 00 Minutes 45 Seconds East 332.1 feet  
 thence North 73 Degrees 07 Minutes 31 Seconds East 334.3 feet  
 thence North 73 Degrees 12 Minutes 04 Seconds East 348.6 feet  
 thence North 72 Degrees 32 Minutes 21 Seconds East 356.6 feet  
 thence North 73 Degrees 21 Minutes 10 Seconds East 337.7 feet  
 thence North 73 Degrees 05 Minutes 00 Seconds East 316.3 feet  
 thence North 73 Degrees 15 Minutes 04 Seconds East 313.6 feet  
 thence North 72 Degrees 32 Minutes 32 Seconds East 328.8 feet  
 thence North 73 Degrees 31 Minutes 36 Seconds East 348.3 feet  
 thence North 72 Degrees 50 Minutes 23 Seconds East 334.5 feet  
 thence North 73 Degrees 07 Minutes 52 Seconds East 333.3 feet  
 thence North 73 Degrees 27 Minutes 22 Seconds East 242.2 feet  
 thence North 70 Degrees 31 Minutes 14 Seconds East 121.3 feet  
 thence North 70 Degrees 31 Minutes 14 Seconds East 98.8 feet  
 thence North 72 Degrees 31 Minutes 56 Seconds East 245.1 feet  
 thence North 74 Degrees 41 Minutes 56 Seconds East 266.9 feet  
 thence North 73 Degrees 51 Minutes 18 Seconds East 266.8 feet  
 thence North 73 Degrees 51 Minutes 01 Seconds East 4.2 feet  
 thence North 68 Degrees 40 Minutes 06 Seconds East 223.5 feet  
 thence North 54 Degrees 20 Minutes 57 Seconds East 219.1 feet  
 thence North 50 Degrees 06 Minutes 43 Seconds East 222.1 feet  
 thence North 51 Degrees 03 Minutes 10 Seconds East 212.4 feet  
 thence North 49 Degrees 29 Minutes 31 Seconds East 234 feet  
 thence North 50 Degrees 46 Minutes 23 Seconds East 261.3 feet  
 thence North 50 Degrees 45 Minutes 52 Seconds East 276.9 feet  
 thence North 50 Degrees 28 Minutes 41 Seconds East 288.2 feet  
 thence North 50 Degrees 30 Minutes 48 Seconds East 291 feet  
 thence North 50 Degrees 06 Minutes 00 Seconds East 291 feet  
 thence North 50 Degrees 42 Minutes 21 Seconds East 281.8 feet  
 thence North 50 Degrees 47 Minutes 28 Seconds East 284.4 feet  
 thence North 50 Degrees 35 Minutes 11 Seconds East 278.5 feet  
 thence North 50 Degrees 24 Minutes 56 Seconds East 277.4 feet  
 thence North 50 Degrees 25 Minutes 54 Seconds East 269.8 feet  
 thence North 49 Degrees 15 Minutes 06 Seconds East 260.6 feet  
 thence North 41 Degrees 40 Minutes 23 Seconds East 245.1 feet  
 thence North 38 Degrees 23 Minutes 38 Seconds East 191.4 feet  
 thence North 35 Degrees 18 Minutes 02 Seconds East 165.5 feet  
 thence North 12 Degrees 59 Minutes 17 Seconds East 155.1 feet  
 thence North 19 Degrees 54 Minutes 10 Seconds East 134.6 feet  
 thence North 56 Degrees 00 Minutes 44 Seconds East 115.5 feet  
 thence North 38 Degrees 53 Minutes 41 Seconds East 101.7 feet  
 thence North 49 Degrees 03 Minutes 21 Seconds East 121 feet

thence North 56 Degrees 31 Minutes 28 Seconds East 159 feet  
 thence North 40 Degrees 40 Minutes 50 Seconds East 173.9 feet  
 thence North 37 Degrees 48 Minutes 33 Seconds East 202.3 feet  
 thence North 38 Degrees 45 Minutes 32 Seconds East 99 feet  
 thence North 38 Degrees 45 Minutes 32 Seconds East 133.5 feet  
 thence North 39 Degrees 03 Minutes 28 Seconds East 237.7 feet  
 thence North 37 Degrees 15 Minutes 01 Seconds East 233.9 feet  
 thence North 38 Degrees 34 Minutes 21 Seconds East 229.8 feet  
 thence North 37 Degrees 39 Minutes 29 Seconds East 222.7 feet  
 thence North 38 Degrees 07 Minutes 33 Seconds East 230.4 feet  
 thence North 38 Degrees 34 Minutes 38 Seconds East 187.9 feet  
 thence North 38 Degrees 34 Minutes 37 Seconds East 37.7 feet  
 thence North 38 Degrees 19 Minutes 01 Seconds East 239.5 feet  
 thence North 37 Degrees 18 Minutes 17 Seconds East 232 feet  
 thence North 37 Degrees 12 Minutes 54 Seconds East 213.1 feet  
 thence North 36 Degrees 08 Minutes 01 Seconds East 181.5 feet  
 thence North 41 Degrees 34 Minutes 20 Seconds East 194 feet  
 thence North 38 Degrees 31 Minutes 56 Seconds East 204.4 feet  
 thence North 37 Degrees 27 Minutes 54 Seconds East 172.3 feet  
 thence North 39 Degrees 33 Minutes 54 Seconds East 164.7 feet  
 thence North 56 Degrees 55 Minutes 18 Seconds East 158.3 feet  
 thence South 88 Degrees 27 Minutes 12 Seconds East 159.2 feet  
 thence South 67 Degrees 15 Minutes 33 Seconds East 171.5 feet  
 thence South 63 Degrees 49 Minutes 17 Seconds East 191.7 feet  
 thence South 64 Degrees 10 Minutes 47 Seconds East 229.9 feet  
 thence South 64 Degrees 38 Minutes 24 Seconds East 253.4 feet  
 thence South 64 Degrees 02 Minutes 55 Seconds East 248.1 feet  
 thence South 64 Degrees 03 Minutes 40 Seconds East 237.1 feet  
 thence South 64 Degrees 31 Minutes 18 Seconds East 237.3 feet  
 thence South 64 Degrees 34 Minutes 41 Seconds East 241.5 feet  
 thence South 64 Degrees 16 Minutes 28 Seconds East 253.8 feet  
 thence South 64 Degrees 13 Minutes 21 Seconds East 264.5 feet  
 thence South 64 Degrees 09 Minutes 54 Seconds East 260.3 feet  
 thence South 64 Degrees 18 Minutes 31 Seconds East 269.1 feet  
 thence South 64 Degrees 08 Minutes 22 Seconds East 221.5 feet  
 thence South 64 Degrees 08 Minutes 22 Seconds East 57.1 feet  
 thence South 64 Degrees 29 Minutes 33 Seconds East 282.1 feet  
 thence South 64 Degrees 32 Minutes 28 Seconds East 21 feet  
 thence South 64 Degrees 32 Minutes 26 Seconds East 265.4 feet  
 thence South 64 Degrees 33 Minutes 33 Seconds East 290.4 feet  
 thence South 63 Degrees 55 Minutes 18 Seconds East 291.2 feet  
 thence South 64 Degrees 28 Minutes 46 Seconds East 311.3 feet  
 thence South 64 Degrees 17 Minutes 29 Seconds East 310.7 feet  
 thence South 64 Degrees 33 Minutes 56 Seconds East 309.3 feet  
 thence South 64 Degrees 13 Minutes 04 Seconds East 305.5 feet  
 thence South 64 Degrees 19 Minutes 56 Seconds East 303 feet  
 thence South 64 Degrees 34 Minutes 45 Seconds East 283 feet  
 thence South 64 Degrees 40 Minutes 06 Seconds East 226.4 feet  
 thence South 66 Degrees 46 Minutes 27 Seconds East 193.6 feet

thence South 80 Degrees 33 Minutes 36 Seconds East 106.2 feet  
thence North 89 Degrees 39 Minutes 27 Seconds East 3.9 feet  
thence South 86 Degrees 51 Minutes 11 Seconds East 53.9 feet  
thence South 88 Degrees 12 Minutes 58 Seconds East 132.6 feet  
thence South 88 Degrees 46 Minutes 07 Seconds East 179.2 feet  
thence South 89 Degrees 56 Minutes 27 Seconds East 187.3 feet  
thence South 89 Degrees 24 Minutes 36 Seconds East 221.8 feet  
thence South 89 Degrees 57 Minutes 13 Seconds East 241.8 feet  
thence North 89 Degrees 39 Minutes 27 Seconds East 225.4 feet  
thence North 89 Degrees 39 Minutes 27 Seconds East 196.5 feet  
thence South 89 Degrees 16 Minutes 32 Seconds East 176.2 feet  
thence South 89 Degrees 19 Minutes 29 Seconds East 184.7 feet  
thence South 89 Degrees 52 Minutes 24 Seconds East 200.4 feet  
thence South 89 Degrees 25 Minutes 32 Seconds East 205.1 feet  
thence North 89 Degrees 39 Minutes 27 Seconds East 194.6 feet  
thence North 89 Degrees 39 Minutes 27 Seconds East 10.4 feet  
thence South 89 Degrees 04 Minutes 56 Seconds East 223.8 feet  
thence North 89 Degrees 14 Minutes 41 Seconds East 227.7 feet  
thence South 89 Degrees 56 Minutes 32 Seconds East 234.9 feet  
thence North 89 Degrees 39 Minutes 27 Seconds East 244.7 feet  
thence South 89 Degrees 37 Minutes 18 Seconds East 260.8 feet  
thence South 89 Degrees 12 Minutes 15 Seconds East 247.7 feet  
thence South 89 Degrees 54 Minutes 41 Seconds East 218.2 feet  
thence South 89 Degrees 17 Minutes 21 Seconds East 267.7 feet  
thence North 89 Degrees 58 Minutes 58 Seconds East 289 feet  
thence North 89 Degrees 58 Minutes 27 Seconds East 296.9 feet  
thence South 89 Degrees 43 Minutes 34 Seconds East 305.1 feet  
thence North 89 Degrees 57 Minutes 46 Seconds East 307.7 feet  
thence South 89 Degrees 40 Minutes 41 Seconds East 311.3 feet  
thence North 89 Degrees 16 Minutes 20 Seconds East 292.6 feet  
thence South 89 Degrees 13 Minutes 45 Seconds East 253.3 feet  
thence South 89 Degrees 36 Minutes 41 Seconds East 257.2 feet  
thence South 89 Degrees 57 Minutes 58 Seconds East 250 feet  
thence South 89 Degrees 58 Minutes 11 Seconds East 252.3 feet  
thence South 89 Degrees 59 Minutes 08 Seconds East 263.4 feet  
thence South 89 Degrees 38 Minutes 49 Seconds East 270.3 feet  
thence South 89 Degrees 41 Minutes 03 Seconds East 3 feet  
thence South 89 Degrees 40 Minutes 47 Seconds East 280.8 feet  
thence North 89 Degrees 39 Minutes 27 Seconds East 288 feet  
thence South 89 Degrees 16 Minutes 38 Seconds East 264.8 feet  
thence South 89 Degrees 57 Minutes 35 Seconds East 245.7 feet  
thence South 89 Degrees 59 Minutes 11 Seconds East 264.1 feet  
thence South 89 Degrees 40 Minutes 17 Seconds East 280.2 feet  
thence North 89 Degrees 58 Minutes 55 Seconds East 289.7 feet  
thence South 89 Degrees 41 Minutes 46 Seconds East 291 feet  
thence South 89 Degrees 24 Minutes 58 Seconds East 304.5 feet  
thence South 89 Degrees 44 Minutes 18 Seconds East 311.3 feet  
thence North 89 Degrees 57 Minutes 36 Seconds East 310.7 feet  
thence North 89 Degrees 57 Minutes 38 Seconds East 310.3 feet

thence South 89 Degrees 44 Minutes 41 Seconds East 314.6 feet  
 thence South 89 Degrees 40 Minutes 46 Seconds East 312 feet  
 thence South 89 Degrees 47 Minutes 26 Seconds East 306.8 feet  
 thence North 89 Degrees 54 Minutes 42 Seconds East 295.9 feet  
 thence North 89 Degrees 39 Minutes 27 Seconds East 262.4 feet  
 thence North 84 Degrees 11 Minutes 53 Seconds East 186.2 feet  
 thence North 85 Degrees 30 Minutes 47 Seconds East 22.7 feet  
 thence North 74 Degrees 33 Minutes 23 Seconds East 117.2 feet  
 thence North 74 Degrees 33 Minutes 24 Seconds East 96.9 feet  
 thence North 72 Degrees 15 Minutes 18 Seconds East 230.3 feet  
 thence North 72 Degrees 41 Minutes 01 Seconds East 236 feet  
 thence North 72 Degrees 57 Minutes 30 Seconds East 239.8 feet  
 thence North 71 Degrees 48 Minutes 09 Seconds East 246.1 feet  
 thence North 71 Degrees 33 Minutes 55 Seconds East 243 feet  
 thence North 71 Degrees 59 Minutes 24 Seconds East 232.4 feet  
 thence North 72 Degrees 15 Minutes 26 Seconds East 241.3 feet  
 thence North 72 Degrees 26 Minutes 41 Seconds East 238.4 feet  
 thence North 72 Degrees 21 Minutes 21 Seconds East 215.1 feet  
 thence North 71 Degrees 26 Minutes 57 Seconds East 236.2 feet  
 thence North 72 Degrees 40 Minutes 00 Seconds East 247 feet  
 thence North 72 Degrees 05 Minutes 50 Seconds East 244.7 feet  
 thence North 72 Degrees 48 Minutes 36 Seconds East 254.7 feet  
 thence North 72 Degrees 27 Minutes 15 Seconds East 260.7 feet  
 thence North 71 Degrees 52 Minutes 07 Seconds East 257.7 feet  
 thence North 70 Degrees 40 Minutes 04 Seconds East 257.1 feet  
 thence North 71 Degrees 25 Minutes 37 Seconds East 26.8 feet  
 thence North 71 Degrees 25 Minutes 36 Seconds East 235.3 feet  
 thence North 71 Degrees 22 Minutes 54 Seconds East 261.5 feet  
 thence North 71 Degrees 22 Minutes 43 Seconds East 266.7 feet  
 thence North 71 Degrees 10 Minutes 43 Seconds East 270.1 feet  
 thence North 71 Degrees 21 Minutes 07 Seconds East 275.7 feet  
 thence North 71 Degrees 17 Minutes 14 Seconds East 275.9 feet  
 thence North 71 Degrees 12 Minutes 04 Seconds East 28.4 feet  
 thence North 71 Degrees 12 Minutes 02 Seconds East 241 feet  
 thence North 71 Degrees 25 Minutes 22 Seconds East 267.3 feet  
 thence North 70 Degrees 56 Minutes 57 Seconds East 260.8 feet  
 thence North 71 Degrees 04 Minutes 12 Seconds East 272.7 feet  
 thence North 71 Degrees 29 Minutes 08 Seconds East 836.3 feet  
 thence North 69 Degrees 11 Minutes 43 Seconds East 23.5 feet  
 thence North 70 Degrees 00 Minutes 14 Seconds East 97.5 feet  
 thence North 71 Degrees 35 Minutes 50 Seconds East 142.9 feet  
 thence North 70 Degrees 54 Minutes 18 Seconds East 168.4 feet  
 thence North 71 Degrees 11 Minutes 33 Seconds East 196.8 feet  
 thence North 70 Degrees 41 Minutes 34 Seconds East 201.9 feet  
 thence North 71 Degrees 30 Minutes 18 Seconds East 189.5 feet  
 thence North 70 Degrees 28 Minutes 14 Seconds East 189.7 feet  
 thence North 71 Degrees 22 Minutes 20 Seconds East 198.7 feet  
 thence North 70 Degrees 38 Minutes 49 Seconds East 206.5 feet  
 thence North 71 Degrees 28 Minutes 15 Seconds East 215.5 feet

thence North 70 Degrees 40 Minutes 21 Seconds East 226.9 feet  
 thence North 71 Degrees 39 Minutes 19 Seconds East 233.5 feet  
 thence North 71 Degrees 00 Minutes 43 Seconds East 225.7 feet  
 thence North 70 Degrees 22 Minutes 47 Seconds East 218.6 feet  
 thence North 71 Degrees 05 Minutes 07 Seconds East 216.3 feet  
 thence North 71 Degrees 32 Minutes 40 Seconds East 221.6 feet  
 thence North 70 Degrees 55 Minutes 30 Seconds East 219.6 feet  
 thence North 71 Degrees 03 Minutes 12 Seconds East 210.8 feet  
 thence North 71 Degrees 29 Minutes 53 Seconds East 149.7 feet  
 thence North 71 Degrees 29 Minutes 52 Seconds East 66.1 feet  
 thence North 71 Degrees 45 Minutes 11 Seconds East 224.1 feet  
 thence North 70 Degrees 41 Minutes 05 Seconds East 232.1 feet  
 thence North 70 Degrees 51 Minutes 34 Seconds East 229.1 feet  
 thence North 71 Degrees 07 Minutes 06 Seconds East 228 feet  
 thence North 70 Degrees 56 Minutes 36 Seconds East 234.2 feet  
 thence North 71 Degrees 54 Minutes 36 Seconds East 242.2 feet  
 thence North 70 Degrees 45 Minutes 11 Seconds East 253.1 feet  
 thence North 71 Degrees 05 Minutes 03 Seconds East 257.5 feet  
 thence North 71 Degrees 05 Minutes 09 Seconds East 217.3 feet  
 thence North 70 Degrees 49 Minutes 51 Seconds East 197.2 feet  
 thence North 71 Degrees 07 Minutes 54 Seconds East 196.2 feet  
 thence North 70 Degrees 38 Minutes 51 Seconds East 196.4 feet  
 thence North 71 Degrees 04 Minutes 28 Seconds East 200.7 feet  
 thence North 71 Degrees 52 Minutes 31 Seconds East 209.5 feet  
 thence North 72 Degrees 01 Minutes 07 Seconds East 216.5 feet  
 thence North 71 Degrees 29 Minutes 30 Seconds East 221 feet  
 thence North 70 Degrees 46 Minutes 47 Seconds East 228.1 feet  
 thence North 71 Degrees 23 Minutes 06 Seconds East 219.7 feet  
 thence North 71 Degrees 08 Minutes 25 Seconds East 216.9 feet  
 thence North 70 Degrees 53 Minutes 09 Seconds East 229.4 feet  
 thence North 71 Degrees 19 Minutes 34 Seconds East 229.5 feet  
 thence North 71 Degrees 37 Minutes 49 Seconds East 233.2 feet  
 thence North 71 Degrees 34 Minutes 49 Seconds East 232.6 feet  
 thence North 71 Degrees 13 Minutes 21 Seconds East 228.2 feet  
 thence North 71 Degrees 31 Minutes 36 Seconds East 215.1 feet  
 thence North 71 Degrees 36 Minutes 59 Seconds East 28.3 feet  
 thence North 71 Degrees 36 Minutes 59 Seconds East 152.8 feet  
 thence North 76 Degrees 49 Minutes 05 Seconds East 118.1 feet  
 thence North 82 Degrees 19 Minutes 31 Seconds East 90 feet  
 thence North 87 Degrees 02 Minutes 49 Seconds East 108 feet  
 thence North 89 Degrees 39 Minutes 27 Seconds East 339.9 feet  
 thence North 56 Degrees 19 Minutes 01 Seconds East 134.3 feet  
 thence North 20 Degrees 25 Minutes 31 Seconds East 135.1 feet  
 thence North 14 Degrees 18 Minutes 51 Seconds East 154.3 feet  
 thence North 36 Degrees 27 Minutes 34 Seconds East 165.9 feet  
 thence North 51 Degrees 49 Minutes 16 Seconds East 171.1 feet  
 thence North 52 Degrees 27 Minutes 28 Seconds East 170.9 feet  
 thence North 52 Degrees 19 Minutes 55 Seconds East 108.5 feet more or less to **the ending**

**point at:** 41 degrees 40 minutes 19.63 seconds North Latitude and -113 degrees 13 minutes 036.6 seconds



West Longitude, which can be converted to mapping accuracy State Plane Utah North Zone NAD 83 feet coordinates of  $X = 1,168,666.2$  feet and  $Y = 3,773,301.2$  feet.

## Appendix C to Attachment 4

**Popular Name: Emigrant Trail Road**

**County: Box Elder**

**County Road Number: 12**

**State Geographic Information Database (SGID) Road Identification Number: RD020026.**

**Road-Segment Number: 006**

**Road-Segment Length: 7.05 miles more or less.**

**Believed owner of the land underlying this road-segment is: Bureau of Land Management.**

*The following description is based upon the geographic coordinate system using the NAD83 Datum. The source is GPS mapping grade data as indicated in the metadata and/or the transportation data model of the State of Utah Geographic Information Database (SGID).*

The road-segment itself is the monument that is identified by its physical presence on the land. The location of said physical presence is closely approximated by mapping grade Global Positioning System (GPS) data. Said data are checked against the corresponding gray-scale 1-meter Digital Orthophoto Quadrangles published by the United States Geological Survey (USGS) to verify a reasonable degree of accuracy. In circumstances where accurate satellite signal acquisition is not possible, such as deep, narrow canyons or under a canopy of dense foliage, or where very sharp curves in the road make accuracy questionable, such portions of the road were digitized from the corresponding gray-scale 1-meter Digital Orthophoto Quadrangles published by the United States Geological Survey (USGS).

This road-segment may traverse:

Township 11 North Range 11 West, Section(s) 6, Salt Lake Base & Meridian

Township 11 North Range 12 West, Section(s) 1,2,10,11,15, Salt Lake Base & Meridian

Township 12 North Range 11 West, Section(s) 20,21,29,30,31, Salt Lake Base & Meridian

The following description closely approximates the location of the centerline of the physical monument (Emigrant Trail Road)-- Segment 006 based on mapping grade Global Positioning System (GPS) data as defined above:

**Beginning at a point** on the road center line located at 41 degrees 40 minutes 48.99 seconds North Latitude and -113 degrees 12 minutes 47.71 seconds West Longitude, which can be converted to mapping accuracy State Plane Utah North Zone NAD 83 feet coordinates of X = 1,172,434.4 feet and Y = 3,776,199.2 feet; thence the following courses along the said road center line:

thence North 53 Degrees 15 Minutes 36 Seconds East 25.4 feet  
thence North 52 Degrees 47 Minutes 15 Seconds East 45.9 feet  
thence North 53 Degrees 44 Minutes 51 Seconds East 234.9 feet  
thence North 53 Degrees 33 Minutes 10 Seconds East 250.5 feet  
thence North 53 Degrees 13 Minutes 35 Seconds East 256.9 feet  
thence North 52 Degrees 53 Minutes 22 Seconds East 257.6 feet  
thence North 53 Degrees 27 Minutes 00 Seconds East 261 feet  
thence North 53 Degrees 34 Minutes 38 Seconds East 261.8 feet  
thence North 53 Degrees 13 Minutes 05 Seconds East 218.2 feet

thence North 53 Degrees 21 Minutes 00 Seconds East 227.2 feet  
 thence North 53 Degrees 22 Minutes 40 Seconds East 235.6 feet  
 thence North 53 Degrees 37 Minutes 06 Seconds East 239.8 feet  
 thence North 54 Degrees 07 Minutes 10 Seconds East 248.4 feet  
 thence North 53 Degrees 48 Minutes 58 Seconds East 252.1 feet  
 thence North 53 Degrees 57 Minutes 21 Seconds East 267 feet  
 thence North 53 Degrees 04 Minutes 57 Seconds East 305.6 feet  
 thence North 53 Degrees 04 Minutes 30 Seconds East 184.8 feet  
 thence North 53 Degrees 04 Minutes 29 Seconds East 129 feet  
 thence North 52 Degrees 56 Minutes 32 Seconds East 315.5 feet  
 thence North 52 Degrees 57 Minutes 09 Seconds East 318.4 feet  
 thence North 52 Degrees 46 Minutes 24 Seconds East 267.8 feet  
 thence North 52 Degrees 30 Minutes 38 Seconds East 54.3 feet  
 thence North 52 Degrees 24 Minutes 40 Seconds East 319.8 feet  
 thence North 52 Degrees 51 Minutes 34 Seconds East 312.2 feet  
 thence North 52 Degrees 50 Minutes 06 Seconds East 314.8 feet  
 thence North 52 Degrees 45 Minutes 50 Seconds East 322.4 feet  
 thence North 53 Degrees 02 Minutes 32 Seconds East 324.5 feet  
 thence North 52 Degrees 50 Minutes 37 Seconds East 152.2 feet  
 thence North 52 Degrees 50 Minutes 37 Seconds East 181.7 feet  
 thence North 52 Degrees 46 Minutes 33 Seconds East 333.5 feet  
 thence North 52 Degrees 30 Minutes 14 Seconds East 344.9 feet  
 thence North 53 Degrees 23 Minutes 05 Seconds East 327.2 feet  
 thence North 52 Degrees 56 Minutes 17 Seconds East 323.7 feet  
 thence North 52 Degrees 47 Minutes 55 Seconds East 327.6 feet  
 thence North 52 Degrees 43 Minutes 14 Seconds East 339 feet  
 thence North 52 Degrees 37 Minutes 22 Seconds East 343.2 feet  
 thence North 52 Degrees 45 Minutes 13 Seconds East 336 feet  
 thence North 52 Degrees 56 Minutes 17 Seconds East 323.7 feet  
 thence North 52 Degrees 51 Minutes 27 Seconds East 320.4 feet  
 thence North 52 Degrees 51 Minutes 34 Seconds East 312.2 feet  
 thence North 53 Degrees 03 Minutes 20 Seconds East 308.1 feet  
 thence North 52 Degrees 47 Minutes 58 Seconds East 306.3 feet  
 thence North 52 Degrees 48 Minutes 39 Seconds East 317.3 feet  
 thence North 52 Degrees 39 Minutes 42 Seconds East 329.9 feet  
 thence North 52 Degrees 46 Minutes 33 Seconds East 333.5 feet  
 thence North 52 Degrees 28 Minutes 32 Seconds East 325.7 feet  
 thence North 54 Degrees 38 Minutes 43 Seconds East 224 feet  
 thence North 54 Degrees 38 Minutes 42 Seconds East 87.7 feet  
 thence North 56 Degrees 48 Minutes 43 Seconds East 308.5 feet  
 thence North 57 Degrees 03 Minutes 34 Seconds East 319.7 feet  
 thence North 56 Degrees 36 Minutes 59 Seconds East 35.1 feet  
 thence North 56 Degrees 37 Minutes 00 Seconds East 301.9 feet  
 thence North 56 Degrees 30 Minutes 19 Seconds East 339 feet  
 thence North 56 Degrees 48 Minutes 19 Seconds East 329.6 feet  
 thence North 56 Degrees 42 Minutes 12 Seconds East 325.7 feet  
 thence North 56 Degrees 29 Minutes 41 Seconds East 335.9 feet  
 thence North 57 Degrees 49 Minutes 52 Seconds East 332.8 feet  
 thence North 56 Degrees 28 Minutes 49 Seconds East 314.8 feet

thence North 55 Degrees 56 Minutes 56 Seconds East 292.6 feet  
 thence North 56 Degrees 48 Minutes 12 Seconds East 305.4 feet  
 thence North 56 Degrees 51 Minutes 38 Seconds East 315 feet  
 thence North 56 Degrees 15 Minutes 50 Seconds East 315.9 feet  
 thence North 56 Degrees 50 Minutes 39 Seconds East 320.9 feet  
 thence North 56 Degrees 27 Minutes 42 Seconds East 326.6 feet  
 thence North 56 Degrees 59 Minutes 28 Seconds East 341 feet  
 thence North 56 Degrees 47 Minutes 37 Seconds East 353.1 feet  
 thence North 56 Degrees 39 Minutes 33 Seconds East 361.5 feet  
 thence North 56 Degrees 32 Minutes 10 Seconds East 366.3 feet  
 thence North 56 Degrees 42 Minutes 27 Seconds East 358.9 feet  
 thence North 56 Degrees 32 Minutes 04 Seconds East 312.2 feet  
 thence North 52 Degrees 32 Minutes 51 Seconds East 3.7 feet  
 thence North 52 Degrees 32 Minutes 40 Seconds East 260 feet  
 thence North 49 Degrees 43 Minutes 22 Seconds East 281.1 feet  
 thence North 48 Degrees 55 Minutes 05 Seconds East 296.6 feet  
 thence North 49 Degrees 17 Minutes 04 Seconds East 276 feet  
 thence North 48 Degrees 51 Minutes 03 Seconds East 279.1 feet  
 thence North 47 Degrees 40 Minutes 28 Seconds East 286.4 feet  
 thence North 50 Degrees 19 Minutes 29 Seconds East 279.5 feet  
 thence North 49 Degrees 17 Minutes 52 Seconds East 98.9 feet  
 thence North 49 Degrees 17 Minutes 52 Seconds East 162.1 feet  
 thence North 49 Degrees 11 Minutes 06 Seconds East 267.4 feet  
 thence North 48 Degrees 16 Minutes 20 Seconds East 275.9 feet  
 thence North 49 Degrees 45 Minutes 56 Seconds East 281.4 feet  
 thence North 47 Degrees 43 Minutes 30 Seconds East 277.4 feet  
 thence North 49 Degrees 53 Minutes 40 Seconds East 277 feet  
 thence North 48 Degrees 30 Minutes 10 Seconds East 276.7 feet  
 thence North 49 Degrees 51 Minutes 04 Seconds East 269.1 feet  
 thence North 49 Degrees 37 Minutes 43 Seconds East 270.4 feet  
 thence North 49 Degrees 25 Minutes 13 Seconds East 55.9 feet  
 thence North 49 Degrees 03 Minutes 19 Seconds East 226.9 feet  
 thence North 46 Degrees 59 Minutes 51 Seconds East 295.3 feet  
 thence North 46 Degrees 40 Minutes 41 Seconds East 296 feet  
 thence North 40 Degrees 54 Minutes 58 Seconds East 288 feet  
 thence North 32 Degrees 08 Minutes 31 Seconds East 307.3 feet  
 thence North 31 Degrees 44 Minutes 25 Seconds East 331.1 feet  
 thence North 31 Degrees 52 Minutes 53 Seconds East 345.2 feet  
 thence North 32 Degrees 20 Minutes 29 Seconds East 337.2 feet  
 thence North 32 Degrees 13 Minutes 13 Seconds East 342.6 feet  
 thence North 32 Degrees 21 Minutes 23 Seconds East 352.8 feet  
 thence North 32 Degrees 00 Minutes 41 Seconds East 359.3 feet  
 thence North 32 Degrees 06 Minutes 43 Seconds East 367.4 feet  
 thence North 32 Degrees 14 Minutes 33 Seconds East 363.7 feet  
 thence North 32 Degrees 08 Minutes 24 Seconds East 283.4 feet  
 thence North 32 Degrees 08 Minutes 23 Seconds East 70.9 feet  
 thence North 32 Degrees 07 Minutes 24 Seconds East 332.5 feet  
 thence North 32 Degrees 07 Minutes 07 Seconds East 322.7 feet  
 thence North 29 Degrees 52 Minutes 15 Seconds East 322.7 feet

thence North 27 Degrees 38 Minutes 16 Seconds East 33.5 feet  
 thence North 27 Degrees 38 Minutes 15 Seconds East 293.1 feet  
 thence North 27 Degrees 28 Minutes 35 Seconds East 341.7 feet  
 thence North 27 Degrees 25 Minutes 39 Seconds East 348.5 feet  
 thence North 27 Degrees 15 Minutes 17 Seconds East 349.8 feet  
 thence North 27 Degrees 40 Minutes 48 Seconds East 340.1 feet  
 thence North 27 Degrees 37 Minutes 52 Seconds East 339.9 feet  
 thence North 27 Degrees 25 Minutes 38 Seconds East 348.5 feet  
 thence North 27 Degrees 25 Minutes 02 Seconds East 337.4 feet  
 thence North 29 Degrees 40 Minutes 28 Seconds East 306.9 feet  
 thence North 44 Degrees 56 Minutes 12 Seconds East 284.4 feet  
 thence North 48 Degrees 52 Minutes 31 Seconds East 283.8 feet  
 thence North 50 Degrees 57 Minutes 23 Seconds East 293.9 feet  
 thence North 54 Degrees 02 Minutes 33 Seconds East 287.3 feet  
 thence North 55 Degrees 44 Minutes 56 Seconds East 288.2 feet  
 thence North 55 Degrees 33 Minutes 37 Seconds East 295.6 feet  
 thence North 54 Degrees 56 Minutes 12 Seconds East 293.8 feet  
 thence North 55 Degrees 14 Minutes 12 Seconds East 293.1 feet  
 thence North 55 Degrees 34 Minutes 06 Seconds East 301.5 feet  
 thence North 55 Degrees 16 Minutes 42 Seconds East 310.9 feet  
 thence North 54 Degrees 58 Minutes 36 Seconds East 88.7 feet  
 thence North 54 Degrees 58 Minutes 34 Seconds East 25.4 feet  
 thence North 54 Degrees 58 Minutes 36 Seconds East 191.6 feet  
 thence North 66 Degrees 34 Minutes 44 Seconds East 284.6 feet  
 thence North 81 Degrees 14 Minutes 02 Seconds East 291.2 feet  
 thence North 81 Degrees 35 Minutes 55 Seconds East 292.6 feet  
 thence North 81 Degrees 21 Minutes 51 Seconds East 295.7 feet  
 thence North 80 Degrees 39 Minutes 09 Seconds East 167.1 feet  
 thence North 80 Degrees 39 Minutes 20 Seconds East 4.1 feet

more or less to **the ending point**  
**at:** 41 degrees 44 minutes 48.76 seconds North Latitude and -113 degrees 06 minutes 48.19 seconds West Longitude, which can be converted to mapping accuracy State Plane Utah North Zone NAD 83 feet coordinates of X = 1,200,160.8 feet and Y = 3,799,942.1 feet.