

**Amended Acknowledgment and
Amended Notice of Acknowledgment
of Acceptance of R.S. 2477
Right-of-Way Grant**

THE STATE OF UTAH

TO ALL WHOM THESE PRESENTS SHALL COME, Greeting:

Know ye, This is an Amended Acknowledgment and Amended Notice of Acknowledgment made under Utah Code Sections 72-5-309 through 310 inclusive, that the grant of the United States of America of “the right of way for the construction of highways over public lands, not reserved for public uses” under United States Revised Statutes 2477 (43 U.S.C. Section 932 (repealed October 21, 1976, with proviso recognizing the validity of rights-of-way already established)) was accepted for and on behalf of the State of Utah and its political subdivision Box Elder County as it pertains to the highway located in Box Elder County known as North Tower Road; County Road Number: 122; State Geographic Information Database (SGID) Road Identification Number: RD020030. Total road length is 5.17 miles more or less.

This Amended Acknowledgment and Amended Notice of Acknowledgment supersedes the information contained in the Acknowledgment recorded at Ent 238495, Bk 988, Beg Pg 549.

The reason for this Amended Acknowledgment and Amended Notice of Acknowledgment includes, but is not limited to, the fact that the road was constructed, mechanically, or by continuous use as a public highway for a period of at least ten years, over public lands not reserved for public uses, prior to the earlier of (a) the October 21, 1976 repeal of R.S. 2477 or (b) the date the servient estate was reserved for public uses.

This Amended Acknowledgment and Amended Notice of Acknowledgment applies only to the segments of the road that traverse land owned by the Bureau of Land Management, United States Department of the Interior, and does not apply to segments of the road that traverse land owned by any other person or entity. The State of Utah and its political subdivisions reserve the right to make further acknowledgments and notices of acknowledgment with regard to road segments that traverse land owned by other entities, including the United States of America, through one or more of its agencies.

A printed copy of a map showing the location of the road in said county is appended hereto as “Attachment 1,” a printed copy of representative photos of the road is appended hereto as “Attachment 2,” a printed copy of a description of the beginning and ending points of the entire road together with a list of Townships, Ranges and Sections that may be traversed by the road in said county is appended hereto as “Attachment 3,” and a printed copy of the Road Centerline Description Cover Page(s) is appended hereto as “Attachment 4.” The Appendices listed in “Attachment 4” that contain the actual road centerline descriptions are incorporated herein by reference.

A printed copy of this Amended Acknowledgment and Amended Notice of Acknowledgment, together with its Attachments and Appendices, may be viewed and/or obtained at the office of the Utah State Archives.


An electronic copy of this Amended Acknowledgment and Amended Notice of Acknowledgment, together with its Attachments and Appendices, may be viewed and/or downloaded as read-only PDF (Portable Document Format) files via the Internet at <http://recorded2477roads.utah.gov>.

The owner of the servient estate in the land underlying the road-segments subject to this Amended Acknowledgment and Amended Notice is believed to be the United States of America through one or more of its agencies. Any of such agencies or any other person with a servient ownership claim or a competing dominant estate right-of-way ownership claim, may file a petition in the State District Court for Salt Lake County for a decision regarding the correctness of this Amended Acknowledgment. A claimant shall file a petition within sixty (60) days after receipt of this Notice.

In Witness Whereof, I, John Harja, the official designee of the Governor of the State of Utah, in conformity to the laws of the State (Utah Code Sections 72-5-308 through 310 inclusive), have caused this Amended Acknowledgment and Amend Notice of Acknowledgment to be made.

Signed by my hand in Salt Lake City, Utah, the 15th day of November, 2007.

By the Governor's Designee




John Harja


CERTIFICATION

State of Utah)
 : ss
County of Salt Lake)

I hereby certify that the signer of the foregoing document, John Harja, is personally known by me, has made a voluntary signature and taken an oath stating that he is the official designee of the Governor of the State of Utah and is authorized to sign this document on the Governor's behalf pursuant to Utah Code Section 72-5-309. He further vouched that, based upon information and belief, the facts alleged therein are true.

Dated this 15th day of November, 2007 .





Notary Public



North Tower Road - Box Elder County
SGID RD_ID RD020030

Land Ownership Categories

- BLM
- Private
- SITLA, State Trust Land
- USFS, National Forest
- State Parks and Recreation
- Tribal, Indian Reservation
- NPS, National Park
- Wilderness
- UDWR, Wildlife Reserve
- DOD, Military
- State Sovereign Land
- National Recreation Area
- USFWS, Natl. Wildlife Refuge

Transportation Network

- North Tower Road
- Other Roads
- Title Y: Issued Or Under Consideration By BLM
- Other
- Photo Event Point
- Section = 1 Mile

1:36,299
1 inch equals 0.6 miles

Map prepared by the State of Utah
Automated Geographic Reference Center
Room 5130 State Office Building
Salt Lake City, Utah 84114
Nov 09, 2006



EP020030002

EP000000000

EP000000000

EP000000000

EP000000000

EP000000000

North Tower Road - Box Elder County
SGID RD_ID RD020030

Map prepared by the State of Utah
Automated Geographic Reference Center
Room 5130 State Office Building
Salt Lake City, Utah 84114
November 9, 2006



Attachment 3

Beginning & Ending Points and Township, Range, and Section References For:

Popular Name: North Tower Road

County: Box Elder

County Road Number: 122

State Geographic Information Database (SGID) Road Identification Number: RD020030.

Total Road Length: 5.17 miles more or less.

Beginning at a point on the road centerline located at 41 degrees 34 minutes 56.41 seconds North Latitude and -113 degrees 10 minutes 07.17 seconds West Longitude, which can be converted to mapping accuracy State Plane Utah North Zone NAD 83 feet coordinates of X = 1,183,929.0 feet and Y = 3,740,281.9 feet based on the US Survey Foot conversion.

Ending at a point on the road centerline located at 41 degrees 37 minutes 15.25 seconds North Latitude and -113 degrees 07 minutes 59.91 seconds West Longitude, which can be converted to mapping accuracy State Plane Utah North Zone NAD 83 feet coordinates of X = 1,193,862.7 feet and Y = 3,754,148.5 feet based on the US Survey Foot conversion.

This road may traverse:

Township 10 North Range 11 West, Section(s) 5,6,7, Salt Lake Base & Meridian

Township 10 North Range 12 West, Section(s) 11,12,13,14,24, Salt Lake Base & Meridian

See Attachment 1 above for a cartographic depiction of the course of this road.

Attachment 4
Road Centerline Description Cover Page(s)

Popular Name: North Tower Road

County: Box Elder

County Road Number: 122

State Geographic Information Database (SGID) Road Identification Number: RD020030.

Total Road Length: 5.17 miles more or less.

Centerline Descriptions Of Road-Segments That Cross Over Federally Owned Land, Derived From Global Positioning System Data And Cross-checked against USGS Digital Orthophoto Quadrangles Compiled By The Utah Automated Geographic Reference Center And Entered Into The State Geographic Information Database (SGID).

Road-Segments Listed by SGID Road Identification Number (RD ID)	Road-Segment Numbers	Believed Ownership Of Servient Estate	Approximate Segment Length	See Attached Appendix
RD020030	001	BLM	3.73 Miles	A
RD020030	002	PVT	0.88 Miles	(not shown)
RD020030	003	BLM	0.48 Miles	B
RD020030	004	PVT	0.08 Miles	(not shown)
		Total Road Length	5.17	—————

* Indicates that a Title V permit will be requested, is in process, or has been issued.

† Indicates that road-segments crossing Forest Service land are under consideration by the state and county as of the date of this Amended Acknowledgment and Amended Notice of Acknowledgment.

Appendix A to Attachment 4

Popular Name: North Tower Road

County: Box Elder

County Road Number: 122

State Geographic Information Database (SGID) Road Identification Number: RD020030.

Road-Segment Number: 001

Road-Segment Length: 3.73 miles more or less.

Believed owner of the land underlying this road-segment is: Bureau of Land Management.

The following description is based upon the geographic coordinate system using the NAD83 Datum. The source is GPS mapping grade data as indicated in the metadata and/or the transportation data model of the State of Utah Geographic Information Database (SGID).

The road-segment itself is the monument that is identified by its physical presence on the land. The location of said physical presence is closely approximated by mapping grade Global Positioning System (GPS) data. Said data are checked against the corresponding gray-scale 1-meter Digital Orthophoto Quadrangles published by the United States Geological Survey (USGS) to verify a reasonable degree of accuracy. In circumstances where accurate satellite signal acquisition is not possible, such as deep, narrow canyons or under a canopy of dense foliage, or where very sharp curves in the road make accuracy questionable, such portions of the road were digitized from the corresponding gray-scale 1-meter Digital Orthophoto Quadrangles published by the United States Geological Survey (USGS).

This road-segment may traverse:

Township 10 North Range 12 West, Section(s) 11,12,13,14,24, Salt Lake Base & Meridian

The following description closely approximates the location of the centerline of the physical monument (North Tower Road)-- Segment 001 based on mapping grade Global Positioning System (GPS) data as defined above:

Beginning at a point on the road center line located at 41 degrees 34 minutes 56.41 seconds North Latitude and -113 degrees 10 minutes 07.17 seconds West Longitude, which can be converted to mapping accuracy State Plane Utah North Zone NAD 83 feet coordinates of X = 1,183,929.0 feet and Y = 3,740,281.9 feet; thence the following courses along the said road center line:

thence North 05 Degrees 55 Minutes 26 Seconds West 74.2 feet
thence North 06 Degrees 40 Minutes 46 Seconds West 222.8 feet
thence North 12 Degrees 54 Minutes 10 Seconds West 235.3 feet
thence North 13 Degrees 16 Minutes 43 Seconds West 710.6 feet
thence North 11 Degrees 16 Minutes 30 Seconds West 19.8 feet
thence North 11 Degrees 16 Minutes 27 Seconds West 225.8 feet
thence North 17 Degrees 49 Minutes 39 Seconds West 251.1 feet
thence North 23 Degrees 57 Minutes 23 Seconds West 259.6 feet
thence North 27 Degrees 14 Minutes 31 Seconds West 274.1 feet
thence North 30 Degrees 50 Minutes 22 Seconds West 278 feet
thence North 37 Degrees 51 Minutes 04 Seconds West 281.2 feet
thence North 38 Degrees 11 Minutes 31 Seconds West 280.7 feet

thence North 38 Degrees 11 Minutes 34 Seconds West 10.2 feet
thence North 38 Degrees 32 Minutes 51 Seconds West 292.3 feet
thence North 42 Degrees 56 Minutes 04 Seconds West 287.4 feet
thence North 44 Degrees 55 Minutes 02 Seconds West 283.3 feet
thence North 46 Degrees 17 Minutes 40 Seconds West 278.4 feet
thence North 48 Degrees 42 Minutes 01 Seconds West 269.1 feet
thence North 52 Degrees 18 Minutes 18 Seconds West 258.2 feet
thence North 57 Degrees 34 Minutes 22 Seconds West 248.5 feet
thence North 60 Degrees 36 Minutes 16 Seconds West 241.4 feet
thence North 61 Degrees 07 Minutes 18 Seconds West 446.9 feet
thence North 53 Degrees 20 Minutes 40 Seconds West 209.9 feet
thence North 32 Degrees 51 Minutes 14 Seconds West 235 feet
thence North 25 Degrees 02 Minutes 49 Seconds West 289.6 feet
thence North 26 Degrees 08 Minutes 24 Seconds West 263.8 feet
thence North 26 Degrees 38 Minutes 26 Seconds West 508.7 feet
thence North 23 Degrees 09 Minutes 03 Seconds West 242 feet
thence North 22 Degrees 26 Minutes 41 Seconds West 230.2 feet
thence North 23 Degrees 29 Minutes 37 Seconds West 219.4 feet
thence North 24 Degrees 25 Minutes 18 Seconds West 50.5 feet
thence North 24 Degrees 25 Minutes 20 Seconds West 332.2 feet
thence North 25 Degrees 06 Minutes 54 Seconds West 140.9 feet
thence North 24 Degrees 32 Minutes 57 Seconds West 464 feet
thence North 26 Degrees 19 Minutes 07 Seconds West 100.4 feet
thence North 23 Degrees 35 Minutes 12 Seconds West 205.3 feet
thence North 24 Degrees 43 Minutes 51 Seconds West 263 feet
thence North 23 Degrees 04 Minutes 34 Seconds West 74.7 feet
thence North 24 Degrees 17 Minutes 46 Seconds West 299.8 feet
thence North 23 Degrees 15 Minutes 29 Seconds West 140.7 feet
thence North 05 Degrees 32 Minutes 04 Seconds West 65.2 feet
thence North 18 Degrees 15 Minutes 18 Seconds East 37 feet
thence North 45 Degrees 03 Minutes 37 Seconds East 165.9 feet
thence North 49 Degrees 51 Minutes 15 Seconds East 53.8 feet
thence North 49 Degrees 45 Minutes 36 Seconds East 383.6 feet
thence North 49 Degrees 23 Minutes 08 Seconds East 411.1 feet
thence North 53 Degrees 05 Minutes 12 Seconds East 190 feet
thence North 58 Degrees 31 Minutes 26 Seconds East 206.2 feet
thence North 66 Degrees 29 Minutes 00 Seconds East 220.9 feet
thence North 71 Degrees 21 Minutes 04 Seconds East 235 feet
thence North 69 Degrees 45 Minutes 12 Seconds East 250.5 feet
thence North 70 Degrees 49 Minutes 07 Seconds East 248.9 feet
thence North 71 Degrees 07 Minutes 50 Seconds East 252.9 feet
thence North 72 Degrees 08 Minutes 15 Seconds East 267 feet
thence North 71 Degrees 55 Minutes 46 Seconds East 894.2 feet
thence North 70 Degrees 47 Minutes 40 Seconds East 290.2 feet
thence North 71 Degrees 20 Minutes 19 Seconds East 182.2 feet
thence North 71 Degrees 20 Minutes 20 Seconds East 338.6 feet
thence North 70 Degrees 20 Minutes 38 Seconds East 243 feet
thence North 71 Degrees 33 Minutes 54 Seconds East 227.1 feet
thence North 72 Degrees 45 Minutes 10 Seconds East 225.6 feet

thence North 80 Degrees 42 Minutes 59 Seconds East 232.1 feet
thence South 88 Degrees 45 Minutes 44 Seconds East 238.3 feet
thence South 82 Degrees 01 Minutes 56 Seconds East 896.9 feet
thence South 82 Degrees 31 Minutes 55 Seconds East 313.9 feet
thence South 81 Degrees 50 Minutes 32 Seconds East 310.8 feet
thence South 82 Degrees 04 Minutes 40 Seconds East 904 feet
thence South 82 Degrees 37 Minutes 21 Seconds East 535 feet
thence South 82 Degrees 15 Minutes 12 Seconds East 244.9 feet
thence South 83 Degrees 10 Minutes 06 Seconds East 249.7 feet
thence South 85 Degrees 27 Minutes 29 Seconds East 250.6 feet
thence South 86 Degrees 54 Minutes 27 Seconds East 114.3 feet more or less to **the ending**

point at: 41 degrees 36 minutes 36.81 seconds North Latitude and -113 degrees 09 minutes 16.66 seconds West Longitude, which can be converted to mapping accuracy State Plane Utah North Zone NAD 83 feet coordinates of X = 1,187,960.3 feet and Y = 3,750,368.1 feet.

Appendix B to Attachment 4

Popular Name: North Tower Road

County: Box Elder

County Road Number: 122

State Geographic Information Database (SGID) Road Identification Number: RD020030.

Road-Segment Number: 003

Road-Segment Length: 0.48 miles more or less.

Believed owner of the land underlying this road-segment is: Bureau of Land Management.

The following description is based upon the geographic coordinate system using the NAD83 Datum. The source is GPS mapping grade data as indicated in the metadata and/or the transportation data model of the State of Utah Geographic Information Database (SGID).

The road-segment itself is the monument that is identified by its physical presence on the land. The location of said physical presence is closely approximated by mapping grade Global Positioning System (GPS) data. Said data are checked against the corresponding gray-scale 1-meter Digital Orthophoto Quadrangles published by the United States Geological Survey (USGS) to verify a reasonable degree of accuracy. In circumstances where accurate satellite signal acquisition is not possible, such as deep, narrow canyons or under a canopy of dense foliage, or where very sharp curves in the road make accuracy questionable, such portions of the road were digitized from the corresponding gray-scale 1-meter Digital Orthophoto Quadrangles published by the United States Geological Survey (USGS).

This road-segment may traverse:

Township 10 North Range 11 West, Section(s) 6, Salt Lake Base & Meridian

The following description closely approximates the location of the centerline of the physical monument (North Tower Road)-- Segment 003 based on mapping grade Global Positioning System (GPS) data as defined above:

Beginning at a point on the road center line located at 41 degrees 36 minutes 52.88 seconds North Latitude and -113 degrees 08 minutes 25.13 seconds West Longitude, which can be converted to mapping accuracy State Plane Utah North Zone NAD 83 feet coordinates of X = 1,191,904.3 feet and Y = 3,751,920.1 feet; thence the following courses along the said road center line:

thence North 44 Degrees 01 Minutes 17 Seconds East 170.6 feet

thence North 44 Degrees 28 Minutes 54 Seconds East 522.7 feet

thence North 44 Degrees 18 Minutes 00 Seconds East 1219.6 feet

thence North 44 Degrees 47 Minutes 17 Seconds East 206.9 feet

thence North 44 Degrees 13 Minutes 55 Seconds East 186.5 feet

thence North 43 Degrees 23 Minutes 11 Seconds East 219.4 feet more or less to **the ending**

point at: 41 degrees 37 minutes 11.07 seconds North Latitude and -113 degrees 08 minutes 02.37 seconds West Longitude, which can be converted to mapping accuracy State Plane Utah North Zone NAD 83 feet coordinates of X = 1,193,667.5 feet and Y = 3,753,728.5 feet.