

**Amended Acknowledgment and
Amended Notice of Acknowledgment
of Acceptance of R.S. 2477
Right-of-Way Grant**

THE STATE OF UTAH

TO ALL WHOM THESE PRESENTS SHALL COME, Greeting:

Know ye, This is an Amended Acknowledgment and Amended Notice of Acknowledgment made under Utah Code Sections 72-5-309 through 310 inclusive, that the grant of the United States of America of "the right of way for the construction of highways over public lands, not reserved for public uses" under United States Revised Statutes 2477 (43 U.S.C. Section 932 (repealed October 21, 1976, with proviso recognizing the validity of rights-of-way already established)) was accepted for and on behalf of the State of Utah and its political subdivision Box Elder County as it pertains to the highway located in Box Elder County known as Hogup Loop Road; County Road Number: 123; State Geographic Information Database (SGID) Road Identification Number: RD020031. Total road length is 4.07 miles more or less.

This Amended Acknowledgment and Amended Notice of Acknowledgment supersedes the information contained in the Acknowledgment recorded at Ent 238496, Bk 988, Beg Pg 555.

The reason for this Amended Acknowledgment and Amended Notice of Acknowledgment includes, but is not limited to, the fact that the road was constructed, mechanically, or by continuous use as a public highway for a period of at least ten years, over public lands not reserved for public uses, prior to the earlier of (a) the October 21, 1976 repeal of R.S. 2477 or (b) the date the servient estate was reserved for public uses.

This Amended Acknowledgment and Amended Notice of Acknowledgment applies only to the segments of the road that traverse land owned by the Bureau of Land Management, United States Department of the Interior, and does not apply to segments of the road that traverse land owned by any other person or entity. The State of Utah and its political subdivisions reserve the right to make further acknowledgments and notices of acknowledgment with regard to road segments that traverse land owned by other entities, including the United States of America, through one or more of its agencies.

A printed copy of a map showing the location of the road in said county is appended hereto as "Attachment 1," a printed copy of representative photos of the road is appended hereto as "Attachment 2," a printed copy of a description of the beginning and ending points of the entire road together with a list of Townships, Ranges and Sections that may be traversed by the road in said county is appended hereto as "Attachment 3," and a printed copy of the Road Centerline Description Cover Page(s) is appended hereto as "Attachment 4." The Appendices listed in "Attachment 4" that contain the actual road centerline descriptions are incorporated herein by reference.

A printed copy of this Amended Acknowledgment and Amended Notice of Acknowledgment, together with its Attachments and Appendices, may be viewed and/or obtained at the office of the Utah State Archives.


An electronic copy of this Amended Acknowledgment and Amended Notice of Acknowledgment, together with its Attachments and Appendices, may be viewed and/or downloaded as read-only PDF (Portable Document Format) files via the Internet at <http://recorded2477roads.utah.gov>.

The owner of the servient estate in the land underlying the road-segments subject to this Amended Acknowledgment and Amended Notice is believed to be the United States of America through one or more of its agencies. Any of such agencies or any other person with a servient ownership claim or a competing dominant estate right-of-way ownership claim, may file a petition in the State District Court for Salt Lake County for a decision regarding the correctness of this Amended Acknowledgment. A claimant shall file a petition within sixty (60) days after receipt of this Notice.

In Witness Whereof, I, John Harja, the official designee of the Governor of the State of Utah, in conformity to the laws of the State (Utah Code Sections 72-5-308 through 310 inclusive), have caused this Amended Acknowledgment and Amend Notice of Acknowledgment to be made.

Signed by my hand in Salt Lake City, Utah, the 15th day of November, 2007.

By the Governor's Designee



John Harja


CERTIFICATION

State of Utah)
 : ss
County of Salt Lake)

I hereby certify that the signer of the foregoing document, John Harja, is personally known by me, has made a voluntary signature and taken an oath stating that he is the official designee of the Governor of the State of Utah and is authorized to sign this document on the Governor's behalf pursuant to Utah Code Section 72-5-309. He further vouched that, based upon information and belief, the facts alleged therein are true.

Dated this 15th day of November, 2007.





Notary Public



Hogup Loop Road - Box Elder County
SGID RD_ID RD020031

Land Ownership Categories

- BLM
- Private
- SITLA, State Trust Land
- USFS, National Forest
- State Parks and Recreation
- Tribal, Indian Reservation
- NPS, National Park
- Wilderness
- UDWR Wildlife Reserve
- DOD, Military
- State Sovereign Land
- National Recreation Area
- USFWS, Natl. Wildlife Refuge

Transportation Network

- Hogup Loop Road
- Other Roads
- Title V, Issued Or Under Consideration By BLM Or County
- Photo Event Point
- Section = 1 Mile

1:32,431
1 inch equals 0.5 miles

Map prepared by the State of Utah
Automated Geographic Reference Center
Room 5130 State Office Building
Salt Lake City, Utah 84114
Nov 05, 2008


Attachment 2




EP020031003




EP020031004




EP000000000



EP000000000



EP000000000



EP000000000

Hogup Loop Road - Box Elder County
SGID RD_ID RD020031

Map prepared by the State of Utah
 Automated Geographic Reference Center
 Room 5130 State Office Building
 Salt Lake City, Utah 84114
 November 9, 2006



Attachment 3

Beginning & Ending Points and Township, Range, and Section References For:

Popular Name: Hogup Loop Road

County: Box Elder

County Road Number: 123

State Geographic Information Database (SGID) Road Identification Number: RD020031.

Total Road Length: 4.07 miles more or less.

Beginning at a point on the road centerline located at 41 degrees 34 minutes 57.74 seconds North Latitude and -113 degrees 13 minutes 29.92 seconds West Longitude, which can be converted to mapping accuracy State Plane Utah North Zone NAD 83 feet coordinates of X = 1,168,526.5 feet and Y = 3,740,717.5 feet based on the US Survey Foot conversion.

Ending at a point on the road centerline located at 41 degrees 33 minutes 28.61 seconds North Latitude and -113 degrees 10 minutes 30.46 seconds West Longitude, which can be converted to mapping accuracy State Plane Utah North Zone NAD 83 feet coordinates of X = 1,181,988.3 feet and Y = 3,731,430.4 feet based on the US Survey Foot conversion.

This road may traverse:

Township 10 North Range 12 West, Section(s) 15,16,21,22,23,26, Salt Lake Base & Meridian
See Attachment 1 above for a cartographic depiction of the course of this road.

Attachment 4
Road Centerline Description Cover Page(s)

Popular Name: Hogup Loop Road

County: Box Elder

County Road Number: 123

State Geographic Information Database (SGID) Road Identification Number: RD020031.

Total Road Length: 4.07 miles more or less.

Centerline Descriptions Of Road-Segments That Cross Over Federally Owned Land, Derived From Global Positioning System Data And Cross-checked against USGS Digital Orthophoto Quadrangles Compiled By The Utah Automated Geographic Reference Center And Entered Into The State Geographic Information Database (SGID).

Road-Segments Listed by SGID Road Identification Number (RD ID)	Road-Segment Numbers	Believed Ownership Of Servient Estate	Approximate Segment Length	See Attached Appendix
RD020031	001	PVT	0.57 Miles	(not shown)
RD020031	002	ST	0.25 Miles	(not shown)
RD020031	003	PVT	0.77 Miles	(not shown)
RD020031	004	BLM	0.5 Miles	A
RD020031	005	PVT	0.93 Miles	(not shown)
RD020031	006	BLM	1.04 Miles	B
		Total Road Length	4.07	_____

* Indicates that a Title V permit will be requested, is in process, or has been issued.

† Indicates that road-segments crossing Forest Service land are under consideration by the state and county as of the date of this Amended Acknowledgment and Amended Notice of Acknowledgment.

Appendix A to Attachment 4

Popular Name: Hogup Loop Road

County: Box Elder

County Road Number: 123

State Geographic Information Database (SGID) Road Identification Number: RD020031.

Road-Segment Number: 004

Road-Segment Length: 0.5 miles more or less.

Believed owner of the land underlying this road-segment is: Bureau of Land Management.

The following description is based upon the geographic coordinate system using the NAD83 Datum. The source is GPS mapping grade data as indicated in the metadata and/or the transportation data model of the State of Utah Geographic Information Database (SGID).

The road-segment itself is the monument that is identified by its physical presence on the land. The location of said physical presence is closely approximated by mapping grade Global Positioning System (GPS) data. Said data are checked against the corresponding gray-scale 1-meter Digital Orthophoto Quadrangles published by the United States Geological Survey (USGS) to verify a reasonable degree of accuracy. In circumstances where accurate satellite signal acquisition is not possible, such as deep, narrow canyons or under a canopy of dense foliage, or where very sharp curves in the road make accuracy questionable, such portions of the road were digitized from the corresponding gray-scale 1-meter Digital Orthophoto Quadrangles published by the United States Geological Survey (USGS).

This road-segment may traverse:

Township 10 North Range 12 West, Section(s) 22, Salt Lake Base & Meridian

The following description closely approximates the location of the centerline of the physical monument (Hogup Loop Road)-- Segment 004 based on mapping grade Global Positioning System (GPS) data as defined above:

Beginning at a point on the road center line located at 41 degrees 35 minutes 07.38 seconds North Latitude and -113 degrees 12 minutes 01.94 seconds West Longitude, which can be converted to mapping accuracy State Plane Utah North Zone NAD 83 feet coordinates of X = 1,175,230.0 feet and Y = 3,741,560.8 feet; thence the following courses along the said road center line:

thence South 61 Degrees 38 Minutes 40 Seconds East 60.9 feet
thence South 61 Degrees 02 Minutes 46 Seconds East 191.1 feet
thence South 60 Degrees 15 Minutes 18 Seconds East 212.7 feet
thence South 62 Degrees 20 Minutes 17 Seconds East 234.1 feet
thence South 65 Degrees 24 Minutes 12 Seconds East 252.9 feet
thence South 65 Degrees 51 Minutes 57 Seconds East 261.3 feet
thence South 68 Degrees 29 Minutes 07 Seconds East 264.4 feet
thence South 68 Degrees 55 Minutes 36 Seconds East 251.6 feet
thence South 68 Degrees 31 Minutes 23 Seconds East 233.9 feet
thence South 71 Degrees 11 Minutes 48 Seconds East 235.1 feet
thence South 73 Degrees 32 Minutes 23 Seconds East 232.7 feet
thence South 76 Degrees 38 Minutes 32 Seconds East 226.2 feet more or less to **the ending**

point at: 41 degrees 34 minutes 57.83 seconds North Latitude and -113 degrees 11 minutes 29.51 seconds West Longitude, which can be converted to mapping accuracy State Plane Utah North Zone NAD 83 feet coordinates of $X = 1,177,675.5$ feet and $Y = 3,740,546.0$ feet.

Appendix B to Attachment 4

Popular Name: Hogup Loop Road

County: Box Elder

County Road Number: 123

State Geographic Information Database (SGID) Road Identification Number: RD020031.

Road-Segment Number: 006

Road-Segment Length: 1.04 miles more or less.

Believed owner of the land underlying this road-segment is: Bureau of Land Management.

The following description is based upon the geographic coordinate system using the NAD83 Datum. The source is GPS mapping grade data as indicated in the metadata and/or the transportation data model of the State of Utah Geographic Information Database (SGID).

The road-segment itself is the monument that is identified by its physical presence on the land. The location of said physical presence is closely approximated by mapping grade Global Positioning System (GPS) data. Said data are checked against the corresponding gray-scale 1-meter Digital Orthophoto Quadrangles published by the United States Geological Survey (USGS) to verify a reasonable degree of accuracy. In circumstances where accurate satellite signal acquisition is not possible, such as deep, narrow canyons or under a canopy of dense foliage, or where very sharp curves in the road make accuracy questionable, such portions of the road were digitized from the corresponding gray-scale 1-meter Digital Orthophoto Quadrangles published by the United States Geological Survey (USGS).

This road-segment may traverse:

Township 10 North Range 12 West, Section(s) 26, Salt Lake Base & Meridian

The following description closely approximates the location of the centerline of the physical monument (Hogup Loop Road)-- Segment 006 based on mapping grade Global Positioning System (GPS) data as defined above:

Beginning at a point on the road center line located at 41 degrees 34 minutes 15.98 seconds North Latitude and -113 degrees 11 minutes 3.6 seconds West Longitude, which can be converted to mapping accuracy State Plane Utah North Zone NAD 83 feet coordinates of X = 1,179,561.9 feet and Y = 3,736,273.0 feet; thence the following courses along the said road center line:

thence South 35 Degrees 34 Minutes 15 Seconds East	202.7 feet
thence South 34 Degrees 22 Minutes 57 Seconds East	324.7 feet
thence South 34 Degrees 04 Minutes 38 Seconds East	325.5 feet
thence South 33 Degrees 24 Minutes 39 Seconds East	328.9 feet
thence South 33 Degrees 47 Minutes 32 Seconds East	330.3 feet
thence South 34 Degrees 50 Minutes 19 Seconds East	328.4 feet
thence South 32 Degrees 39 Minutes 13 Seconds East	322.2 feet
thence South 34 Degrees 29 Minutes 08 Seconds East	296.9 feet
thence South 24 Degrees 49 Minutes 36 Seconds East	283.4 feet
thence South 21 Degrees 07 Minutes 12 Seconds East	273.7 feet
thence South 21 Degrees 31 Minutes 28 Seconds East	255.1 feet
thence South 26 Degrees 18 Minutes 22 Seconds East	239 feet

thence South 16 Degrees 50 Minutes 35 Seconds East 231 feet
thence South 09 Degrees 31 Minutes 27 Seconds East 234.3 feet
thence South 12 Degrees 51 Minutes 31 Seconds East 228.5 feet
thence South 17 Degrees 02 Minutes 17 Seconds East 219.2 feet
thence South 23 Degrees 03 Minutes 46 Seconds East 208.1 feet
thence South 25 Degrees 40 Minutes 49 Seconds East 192.4 feet
thence South 32 Degrees 35 Minutes 19 Seconds East 162.9 feet
thence South 22 Degrees 01 Minutes 26 Seconds East 150 feet
thence South 11 Degrees 46 Minutes 42 Seconds East 142.3 feet
thence South 22 Degrees 17 Minutes 07 Seconds East 120.3 feet
thence South 23 Degrees 43 Minutes 26 Seconds East 66.1 feet
thence South 04 Degrees 09 Minutes 10 Seconds East 4.9 feet more or less to **the ending point**

at: 41 degrees 33 minutes 28.61 seconds North Latitude and -113 degrees 10 minutes 30.46 seconds West Longitude, which can be converted to mapping accuracy State Plane Utah North Zone NAD 83 feet coordinates of X = 1,181,988.3 feet and Y = 3,731,430.4 feet.