

**Amended Acknowledgment and
Amended Notice of Acknowledgment
of Acceptance of R.S. 2477
Right-of-Way Grant**

Ent 255665 Bk 1030 Pg 947
Date 19-Nov-2007 9:32AM Fee \$0.00
LuAnn Adams - Filed By Ia
Box Elder Co., UT
For GOVERNOR FOR THE STATE OF UTAH

THE STATE OF UTAH

TO ALL WHOM THESE PRESENTS SHALL COME, Greeting:

Know ye, This is an Amended Acknowledgment and Amended Notice of Acknowledgment made under Utah Code Sections 72-5-309 through 310 inclusive, that the grant of the United States of America of “the right of way for the construction of highways over public lands, not reserved for public uses” under United States Revised Statutes 2477 (43 U.S.C. Section 932 (repealed October 21, 1976, with proviso recognizing the validity of rights-of-way already established)) was accepted for and on behalf of the State of Utah and its political subdivision Box Elder County as it pertains to the highway located in Box Elder County known as Salt Wells Road; County Road Number: 135; State Geographic Information Database (SGID) Road Identification Number: RD020044. Total road length is 19.48 miles more or less.

This Amended Acknowledgment and Amended Notice of Acknowledgment supersedes the information contained in the Acknowledgment recorded at Ent 238505, Bk 988, Beg Pg 609.

The reason for this Amended Acknowledgment and Amended Notice of Acknowledgment includes, but is not limited to, the fact that the road was constructed, mechanically, or by continuous use as a public highway for a period of at least ten years, over public lands not reserved for public uses, prior to the earlier of (a) the October 21, 1976 repeal of R.S. 2477 or (b) the date the servient estate was reserved for public uses.

This Amended Acknowledgment and Amended Notice of Acknowledgment applies only to the segments of the road that traverse land owned by the Bureau of Land Management, United States Department of the Interior, and does not apply to segments of the road that traverse land owned by any other person or entity. The State of Utah and its political subdivisions reserve the right to make further acknowledgments and notices of acknowledgment with regard to road segments that traverse land owned by other entities, including the United States of America, through one or more of its agencies.

A printed copy of a map showing the location of the road in said county is appended hereto as “Attachment 1,” a printed copy of representative photos of the road is appended hereto as “Attachment 2,” a printed copy of a description of the beginning and ending points of the entire road together with a list of Townships, Ranges and Sections that may be traversed by the road in said county is appended hereto as “Attachment 3,” and a printed copy of the Road Centerline Description Cover Page(s) is appended hereto as “Attachment 4.” The Appendices listed in “Attachment 4” that contain the actual road centerline descriptions are incorporated herein by reference.

A printed copy of this Amended Acknowledgment and Amended Notice of Acknowledgment, together with its Attachments and Appendices, may be viewed and/or obtained at the office of the Utah State Archives.


An electronic copy of this Amended Acknowledgment and Amended Notice of Acknowledgment, together with its Attachments and Appendices, may be viewed and/or downloaded as read-only PDF (Portable Document Format) files via the Internet at <http://recorded2477roads.utah.gov>.

The owner of the servient estate in the land underlying the road-segments subject to this Amended Acknowledgment and Amended Notice is believed to be the United States of America through one or more of its agencies. Any of such agencies or any other person with a servient ownership claim or a competing dominant estate right-of-way ownership claim, may file a petition in the State District Court for Salt Lake County for a decision regarding the correctness of this Amended Acknowledgment. A claimant shall file a petition within sixty (60) days after receipt of this Notice.

In Witness Whereof, I, John Harja, the official designee of the Governor of the State of Utah, in conformity to the laws of the State (Utah Code Sections 72-5-308 through 310 inclusive), have caused this Amended Acknowledgment and Amend Notice of Acknowledgment to be made.

Signed by my hand in Salt Lake City, Utah, the 15th day of NOVEMBER, 2007.

By the Governor's Designee



John Harja


CERTIFICATION

State of Utah)
 : ss
County of Salt Lake)

I hereby certify that the signer of the foregoing document, John Harja, is personally known by me, has made a voluntary signature and taken an oath stating that he is the official designee of the Governor of the State of Utah and is authorized to sign this document on the Governor's behalf pursuant to Utah Code Section 72-5-309. He further vouched that, based upon information and belief, the facts alleged therein are true.

Dated this 15th day of November, 2007.





Notary Public



Salt Wells Road - Box Elder County
SGID RD_ID RD020044

Land Ownership Categories

- BLM
- Private
- SITLA, State Trust Land
- USFS, National Forest
- State Parks and Recreation
- Tribal, Indian Reservation
- NPS, National Park

Transportation Network

- Salt Wells Road
- Other Roads
- Title V, Issued Or Under Consideration By BLM Or County
- Photo Event Point

Map prepared by the State of Utah
Automated Geographic Reference Center
Room 5130 State Office Building
Salt Lake City, Utah 84114
Nov 13, 2006

1:101,279
1 inch equals 1.6 miles

Section = 1 Mile



EP020044001



EP020044003




EP020044004



EP020044005



EP020044006



EP000000000

Salt Wells Road - Box Elder County
SGID RD_ID RD020044

Map prepared by the State of Utah
Automated Geographic Reference Center
Room 5130 State Office Building
Salt Lake City, Utah 84114
November 9, 2006



Attachment 3

Beginning & Ending Points and Township, Range, and Section References For:

Popular Name: Salt Wells Road

County: Box Elder

County Road Number: 135

State Geographic Information Database (SGID) Road Identification Number: RD020044.

Total Road Length: 19.48 miles more or less.

Beginning at a point on the road centerline located at 41 degrees 42 minutes 16.15 seconds North Latitude and -112 degrees 51 minutes 19.95 seconds West Longitude, which can be converted to mapping accuracy State Plane Utah North Zone NAD 83 feet coordinates of X = 1,270,273.3 feet and Y = 3,783,295.2 feet based on the US Survey Foot conversion.

Ending at a point on the road centerline located at 41 degrees 38 minutes 00.82 seconds North Latitude and -112 degrees 32 minutes 54.36 seconds West Longitude, which can be converted to mapping accuracy State Plane Utah North Zone NAD 83 feet coordinates of X = 1,353,815.5 feet and Y = 3,756,293.2 feet based on the US Survey Foot conversion.

This road may traverse:

Township 11 North Range 6 West, Section(s) 31,32,33, Salt Lake Base & Meridian

Township 11 North Range 7 West, Section(s) 6,7,8,16,17,21,27,28,34,35,36, Salt Lake Base & Meridian

Township 11 North Range 8 West, Section(s) 2,3, Salt Lake Base & Meridian

Township 11 North Range 9 West, Section(s) 3, Salt Lake Base & Meridian

Township 12 North Range 8 West, Section(s) 31,32,33,34, Salt Lake Base & Meridian

Township 12 North Range 9 West, Section(s) 35,36, Salt Lake Base & Meridian

See Attachment 1 above for a cartographic depiction of the course of this road.

Attachment 4
Road Centerline Description Cover Page(s)

Popular Name: Salt Wells Road

County: Box Elder

County Road Number: 135

State Geographic Information Database (SGID) Road Identification Number: RD020044.

Total Road Length: 19.48 miles more or less.

Centerline Descriptions Of Road-Segments That Cross Over Federally Owned Land, Derived From Global Positioning System Data And Cross-checked against USGS Digital Orthophoto Quadrangles Compiled By The Utah Automated Geographic Reference Center And Entered Into The State Geographic Information Database (SGID).

Road-Segments Listed by SGID Road Identification Number (RD_ID)	Road-Segment Numbers	Believed Ownership Of Servient Estate	Approximate Segment Length	See Attached Appendix
RD020044	001	BLM	0.15 Miles	A
RD020044	002	PVT	0.34 Miles	(not shown)
RD020044	003	BLM	0.22 Miles	B
RD020044	004	PVT	0.44 Miles	(not shown)
RD020044	005	ST	0.78 Miles	(not shown)
RD020044	006	PVT	1.47 Miles	(not shown)
RD020044	007	BLM	1.07 Miles	C
RD020044	008	ST	1.01 Miles	(not shown)
RD020044	009	BLM	1.17 Miles	D
RD020044	010	PVT	0.05 Miles	(not shown)
RD020044	011	BLM	0.24 Miles	E
RD020044	012	PVT	0.74 Miles	(not shown)
RD020044	013	ST	1 Miles	(not shown)
RD020044	014	BLM	0.12 Miles	F
RD020044	015	PVT	10.68 Miles	(not shown)
		Total Road Length	19.48	

* Indicates that a Title V permit will be requested, is in process, or has been issued.

† Indicates that road-segments crossing Forest Service land are under consideration by the state and county as of the date of this Amended Acknowledgment and Amended Notice of Acknowledgment.

Appendix A to Attachment 4

Popular Name: Salt Wells Road

County: Box Elder

County Road Number: 135

State Geographic Information Database (SGID) Road Identification Number: RD020044.

Road-Segment Number: 001

Road-Segment Length: 0.15 miles more or less.

Believed owner of the land underlying this road-segment is: Bureau of Land Management.

The following description is based upon the geographic coordinate system using the NAD83 Datum. The source is GPS mapping grade data as indicated in the metadata and/or the transportation data model of the State of Utah Geographic Information Database (SGID).

The road-segment itself is the monument that is identified by its physical presence on the land. The location of said physical presence is closely approximated by mapping grade Global Positioning System (GPS) data. Said data are checked against the corresponding gray-scale 1-meter Digital Orthophoto Quadrangles published by the United States Geological Survey (USGS) to verify a reasonable degree of accuracy. In circumstances where accurate satellite signal acquisition is not possible, such as deep, narrow canyons or under a canopy of dense foliage, or where very sharp curves in the road make accuracy questionable, such portions of the road were digitized from the corresponding gray-scale 1-meter Digital Orthophoto Quadrangles published by the United States Geological Survey (USGS).

This road-segment may traverse:

Township 11 North Range 9 West, Section(s) 3, Salt Lake Base & Meridian

The following description closely approximates the location of the centerline of the physical monument (Salt Wells Road)-- Segment 001 based on mapping grade Global Positioning System (GPS) data as defined above:

Beginning at a point on the road center line located at 41 degrees 42 minutes 16.15 seconds North Latitude and -112 degrees 51 minutes 19.95 seconds West Longitude, which can be converted to mapping accuracy State Plane Utah North Zone NAD 83 feet coordinates of X = 1,270,273.3 feet and Y = 3,783,295.2 feet; thence the following courses along the said road center line:

thence South 79 Degrees 24 Minutes 06 Seconds East 198.8 feet

thence South 86 Degrees 15 Minutes 45 Seconds East 184.5 feet

thence South 86 Degrees 04 Minutes 22 Seconds East 88.2 feet

thence South 88 Degrees 54 Minutes 57 Seconds East 66 feet

thence South 89 Degrees 06 Minutes 28 Seconds East 228.7 feet more or less to **the ending**

point at: 41 degrees 42 minutes 15.68 seconds North Latitude and -112 degrees 51 minutes 09.89 seconds West Longitude, which can be converted to mapping accuracy State Plane Utah North Zone NAD 83 feet coordinates of X = 1,271,035.6 feet and Y = 3,783,235.8 feet.

Appendix B to Attachment 4

Popular Name: Salt Wells Road

County: Box Elder

County Road Number: 135

State Geographic Information Database (SGID) Road Identification Number: RD020044.

Road-Segment Number: 003

Road-Segment Length: 0.22 miles more or less.

Believed owner of the land underlying this road-segment is: Bureau of Land Management.

The following description is based upon the geographic coordinate system using the NAD83 Datum. The source is GPS mapping grade data as indicated in the metadata and/or the transportation data model of the State of Utah Geographic Information Database (SGID).

The road-segment itself is the monument that is identified by its physical presence on the land. The location of said physical presence is closely approximated by mapping grade Global Positioning System (GPS) data. Said data are checked against the corresponding gray-scale 1-meter Digital Orthophoto Quadrangles published by the United States Geological Survey (USGS) to verify a reasonable degree of accuracy. In circumstances where accurate satellite signal acquisition is not possible, such as deep, narrow canyons or under a canopy of dense foliage, or where very sharp curves in the road make accuracy questionable, such portions of the road were digitized from the corresponding gray-scale 1-meter Digital Orthophoto Quadrangles published by the United States Geological Survey (USGS).

This road-segment may traverse:

Township 11 North Range 9 West, Section(s) 3, Salt Lake Base & Meridian

The following description closely approximates the location of the centerline of the physical monument (Salt Wells Road)-- Segment 003 based on mapping grade Global Positioning System (GPS) data as defined above:

Beginning at a point on the road center line located at 41 degrees 42 minutes 12.43 seconds North Latitude and -112 degrees 50 minutes 46.79 seconds West Longitude, which can be converted to mapping accuracy State Plane Utah North Zone NAD 83 feet coordinates of X = 1,272,782.8 feet and Y = 3,782,879.1 feet; thence the following courses along the said road center line:

thence South 76 Degrees 28 Minutes 01 Seconds East 214.1 feet

thence South 86 Degrees 22 Minutes 06 Seconds East 260.5 feet

thence North 82 Degrees 56 Minutes 07 Seconds East 238.2 feet

thence North 64 Degrees 51 Minutes 25 Seconds East 195.5 feet

thence North 31 Degrees 04 Minutes 57 Seconds East 227.9 feet more or less to **the ending**

point at: 41 degrees 42 minutes 14.96 seconds North Latitude and -112 degrees 50 minutes 33.67 seconds West Longitude, which can be converted to mapping accuracy State Plane Utah North Zone NAD 83 feet coordinates of X = 1,273,782.0 feet and Y = 3,783,120.1 feet.

Appendix C to Attachment 4

Popular Name: Salt Wells Road

County: Box Elder

County Road Number: 135

State Geographic Information Database (SGID) Road Identification Number: RD020044.

Road-Segment Number: 007

Road-Segment Length: 1.07 miles more or less.

Believed owner of the land underlying this road-segment is: Bureau of Land Management.

The following description is based upon the geographic coordinate system using the NAD83 Datum. The source is GPS mapping grade data as indicated in the metadata and/or the transportation data model of the State of Utah Geographic Information Database (SGID).

The road-segment itself is the monument that is identified by its physical presence on the land. The location of said physical presence is closely approximated by mapping grade Global Positioning System (GPS) data. Said data are checked against the corresponding gray-scale 1-meter Digital Orthophoto Quadrangles published by the United States Geological Survey (USGS) to verify a reasonable degree of accuracy. In circumstances where accurate satellite signal acquisition is not possible, such as deep, narrow canyons or under a canopy of dense foliage, or where very sharp curves in the road make accuracy questionable, such portions of the road were digitized from the corresponding gray-scale 1-meter Digital Orthophoto Quadrangles published by the United States Geological Survey (USGS).

This road-segment may traverse:

Township 12 North Range 8 West, Section(s) 31, Salt Lake Base & Meridian

The following description closely approximates the location of the centerline of the physical monument (Salt Wells Road)-- Segment 007 based on mapping grade Global Positioning System (GPS) data as defined above:

Beginning at a point on the road center line located at 41 degrees 43 minutes 10.62 seconds North Latitude and -112 degrees 48 minutes 04.73 seconds West Longitude, which can be converted to mapping accuracy State Plane Utah North Zone NAD 83 feet coordinates of X = 1,285,162.3 feet and Y = 3,788,581.5 feet; thence the following courses along the said road center line:

thence South 88 Degrees 49 Minutes 22 Seconds East	316.4 feet
thence South 86 Degrees 31 Minutes 48 Seconds East	370.3 feet
thence South 85 Degrees 02 Minutes 46 Seconds East	373.4 feet
thence South 85 Degrees 03 Minutes 52 Seconds East	374.7 feet
thence South 85 Degrees 57 Minutes 14 Seconds East	364.6 feet
thence South 87 Degrees 11 Minutes 24 Seconds East	358.2 feet
thence South 89 Degrees 12 Minutes 35 Seconds East	332.5 feet
thence North 80 Degrees 03 Minutes 06 Seconds East	255.6 feet
thence North 63 Degrees 40 Minutes 20 Seconds East	247.1 feet
thence North 46 Degrees 54 Minutes 43 Seconds East	253.8 feet
thence North 55 Degrees 40 Minutes 22 Seconds East	246.5 feet
thence North 65 Degrees 18 Minutes 24 Seconds East	254.6 feet

thence North 65 Degrees 14 Minutes 41 Seconds East 262 feet
thence North 59 Degrees 47 Minutes 51 Seconds East 260.3 feet
thence North 56 Degrees 49 Minutes 15 Seconds East 263.2 feet
thence North 55 Degrees 05 Minutes 14 Seconds East 260.2 feet
thence North 54 Degrees 01 Minutes 32 Seconds East 228.1 feet
thence North 63 Degrees 52 Minutes 27 Seconds East 150.9 feet
thence South 68 Degrees 44 Minutes 07 Seconds East 142.6 feet
thence South 71 Degrees 24 Minutes 06 Seconds East 176.9 feet
thence South 84 Degrees 13 Minutes 07 Seconds East 173.6 feet more or less to **the ending**

point at: 41 degrees 43 minutes 21.66 seconds North Latitude and -112 degrees 46 minutes 55.47 seconds West Longitude, which can be converted to mapping accuracy State Plane Utah North Zone NAD 83 feet coordinates of X = 1,290,430.7 feet and Y = 3,789,621.2 feet.

Appendix D to Attachment 4

Popular Name: Salt Wells Road

County: Box Elder

County Road Number: 135

State Geographic Information Database (SGID) Road Identification Number: RD020044.

Road-Segment Number: 009

Road-Segment Length: 1.17 miles more or less.

Believed owner of the land underlying this road-segment is: Bureau of Land Management.

The following description is based upon the geographic coordinate system using the NAD83 Datum. The source is GPS mapping grade data as indicated in the metadata and/or the transportation data model of the State of Utah Geographic Information Database (SGID).

The road-segment itself is the monument that is identified by its physical presence on the land. The location of said physical presence is closely approximated by mapping grade Global Positioning System (GPS) data. Said data are checked against the corresponding gray-scale 1-meter Digital Orthophoto Quadrangles published by the United States Geological Survey (USGS) to verify a reasonable degree of accuracy. In circumstances where accurate satellite signal acquisition is not possible, such as deep, narrow canyons or under a canopy of dense foliage, or where very sharp curves in the road make accuracy questionable, such portions of the road were digitized from the corresponding gray-scale 1-meter Digital Orthophoto Quadrangles published by the United States Geological Survey (USGS).

This road-segment may traverse:

Township 12 North Range 8 West, Section(s) 33,34, Salt Lake Base & Meridian

The following description closely approximates the location of the centerline of the physical monument (Salt Wells Road)-- Segment 009 based on mapping grade Global Positioning System (GPS) data as defined above:

Beginning at a point on the road center line located at 41 degrees 43 minutes 16.58 seconds North Latitude and -112 degrees 45 minutes 45.73 seconds West Longitude, which can be converted to mapping accuracy State Plane Utah North Zone NAD 83 feet coordinates of X = 1,295,711.1 feet and Y = 3,789,029.0 feet; thence the following courses along the said road center line:

thence South 77 Degrees 38 Minutes 06 Seconds East	288.1 feet
thence South 76 Degrees 48 Minutes 36 Seconds East	378.7 feet
thence South 76 Degrees 58 Minutes 58 Seconds East	376.4 feet
thence South 78 Degrees 18 Minutes 13 Seconds East	385.5 feet
thence South 79 Degrees 13 Minutes 58 Seconds East	383.2 feet
thence South 78 Degrees 34 Minutes 20 Seconds East	378.1 feet
thence South 79 Degrees 12 Minutes 15 Seconds East	382.2 feet
thence South 78 Degrees 39 Minutes 10 Seconds East	380.6 feet
thence South 82 Degrees 34 Minutes 47 Seconds East	388.8 feet
thence South 84 Degrees 52 Minutes 15 Seconds East	395.9 feet
thence South 84 Degrees 51 Minutes 26 Seconds East	394.9 feet
thence South 83 Degrees 37 Minutes 19 Seconds East	378.6 feet

thence South 76 Degrees 32 Minutes 47 Seconds East 357.8 feet

thence South 67 Degrees 27 Minutes 15 Seconds East 363.6 feet

thence South 65 Degrees 42 Minutes 33 Seconds East 161.1 feet

thence South 65 Degrees 42 Minutes 33 Seconds East 204.2 feet

thence South 68 Degrees 46 Minutes 25 Seconds East 357.1 feet

thence South 74 Degrees 47 Minutes 04 Seconds East 216.7 feet more or less to **the ending**

point at: 41 degrees 43 minutes 04.33 seconds North Latitude and -112 degrees 44 minutes 26.39 seconds West Longitude, which can be converted to mapping accuracy State Plane Utah North Zone NAD 83 feet coordinates of X = 1,301,709.2 feet and Y = 3,787,702.8 feet.

Appendix E to Attachment 4

Popular Name: Salt Wells Road

County: Box Elder

County Road Number: 135

State Geographic Information Database (SGID) Road Identification Number: RD020044.

Road-Segment Number: 011

Road-Segment Length: 0.24 miles more or less.

Believed owner of the land underlying this road-segment is: Bureau of Land Management.

The following description is based upon the geographic coordinate system using the NAD83 Datum. The source is GPS mapping grade data as indicated in the metadata and/or the transportation data model of the State of Utah Geographic Information Database (SGID).

The road-segment itself is the monument that is identified by its physical presence on the land. The location of said physical presence is closely approximated by mapping grade Global Positioning System (GPS) data. Said data are checked against the corresponding gray-scale 1-meter Digital Orthophoto Quadrangles published by the United States Geological Survey (USGS) to verify a reasonable degree of accuracy. In circumstances where accurate satellite signal acquisition is not possible, such as deep, narrow canyons or under a canopy of dense foliage, or where very sharp curves in the road make accuracy questionable, such portions of the road were digitized from the corresponding gray-scale 1-meter Digital Orthophoto Quadrangles published by the United States Geological Survey (USGS).

This road-segment may traverse:

Township 12 North Range 8 West, Section(s) 34, Salt Lake Base & Meridian

The following description closely approximates the location of the centerline of the physical monument (Salt Wells Road)-- Segment 011 based on mapping grade Global Positioning System (GPS) data as defined above:

Beginning at a point on the road center line located at 41 degrees 43 minutes 04.38 seconds North Latitude and -112 degrees 44 minutes 23.28 seconds West Longitude, which can be converted to mapping accuracy State Plane Utah North Zone NAD 83 feet coordinates of X = 1,301,945.1 feet and Y = 3,787,704.6 feet; thence the following courses along the said road center line:

thence North 78 Degrees 22 Minutes 33 Seconds East 135.8 feet

thence North 72 Degrees 58 Minutes 00 Seconds East 279.9 feet

thence North 81 Degrees 41 Minutes 51 Seconds East 284.3 feet

thence South 80 Degrees 07 Minutes 57 Seconds East 277.7 feet

thence South 69 Degrees 33 Minutes 28 Seconds East 268.4 feet more or less to **the ending**

point at: 41 degrees 43 minutes 04.64 seconds North Latitude and -112 degrees 44 minutes 07.37 seconds West Longitude, which can be converted to mapping accuracy State Plane Utah North Zone NAD 83 feet coordinates of X = 1,303,152.2 feet and Y = 3,787,713.6 feet.

Appendix F to Attachment 4

Popular Name: Salt Wells Road

County: Box Elder

County Road Number: 135

State Geographic Information Database (SGID) Road Identification Number: RD020044.

Road-Segment Number: 014

Road-Segment Length: 0.12 miles more or less.

Believed owner of the land underlying this road-segment is: Bureau of Land Management.

The following description is based upon the geographic coordinate system using the NAD83 Datum. The source is GPS mapping grade data as indicated in the metadata and/or the transportation data model of the State of Utah Geographic Information Database (SGID).

The road-segment itself is the monument that is identified by its physical presence on the land. The location of said physical presence is closely approximated by mapping grade Global Positioning System (GPS) data. Said data are checked against the corresponding gray-scale 1-meter Digital Orthophoto Quadrangles published by the United States Geological Survey (USGS) to verify a reasonable degree of accuracy. In circumstances where accurate satellite signal acquisition is not possible, such as deep, narrow canyons or under a canopy of dense foliage, or where very sharp curves in the road make accuracy questionable, such portions of the road were digitized from the corresponding gray-scale 1-meter Digital Orthophoto Quadrangles published by the United States Geological Survey (USGS).

This road-segment may traverse:

Township 11 North Range 7 West, Section(s) 6, Salt Lake Base & Meridian

The following description closely approximates the location of the centerline of the physical monument (Salt Wells Road)-- Segment 014 based on mapping grade Global Positioning System (GPS) data as defined above:

Beginning at a point on the road center line located at 41 degrees 42 minutes 17.37 seconds North Latitude and -112 degrees 42 minutes 25.18 seconds West Longitude, which can be converted to mapping accuracy State Plane Utah North Zone NAD 83 feet coordinates of X = 1,310,834.6 feet and Y = 3,782,820.8 feet; thence the following courses along the said road center line:

thence South 59 Degrees 09 Minutes 40 Seconds East 94.8 feet

thence South 59 Degrees 12 Minutes 24 Seconds East 399.8 feet

thence South 58 Degrees 58 Minutes 01 Seconds East 164.2 feet more or less to **the ending**

point at: 41 degrees 42 minutes 14.11 seconds North Latitude and -112 degrees 42 minutes 17.66 seconds West Longitude, which can be converted to mapping accuracy State Plane Utah North Zone NAD 83 feet coordinates of X = 1,311,400.2 feet and Y = 3,782,482.8 feet.