

Ent 255669 Bk 1030 Pg 972  
Date 19-Nov-2007 9:37AM Fee \$0.00  
LuAnn Adams - Filed By Ia  
Box Elder Co., UT  
For GOVERNOR FOR THE STATE OF UTAH

**Amended Acknowledgment and  
Amended Notice of Acknowledgment  
of Acceptance of R.S. 2477  
Right-of-Way Grant**

**THE STATE OF UTAH**

**TO ALL WHOM THESE PRESENTS SHALL COME, Greeting:**

**Know ye,** This is an Amended Acknowledgment and Amended Notice of Acknowledgment made under Utah Code Sections 72-5-309 through 310 inclusive, that the grant of the United States of America of “the right of way for the construction of highways over public lands, not reserved for public uses” under United States Revised Statutes 2477 (43 U.S.C. Section 932 (repealed October 21, 1976, with proviso recognizing the validity of rights-of-way already established)) was accepted for and on behalf of the State of Utah and its political subdivision Box Elder County as it pertains to the highway located in Box Elder County known as Middle Pass Road; County Road Number: 17; State Geographic Information Database (SGID) Road Identification Number: RD020059. Total road length is 16.16 miles more or less.

This Amended Acknowledgment and Amended Notice of Acknowledgment supersedes the information contained in the Acknowledgment recorded at Ent 238509, Bk 988, Beg Pg 634.

The reason for this Amended Acknowledgment and Amended Notice of Acknowledgment includes, but is not limited to, the fact that the road was constructed, mechanically, or by continuous use as a public highway for a period of at least ten years, over public lands not reserved for public uses, prior to the earlier of (a) the October 21, 1976 repeal of R.S. 2477 or (b) the date the servient estate was reserved for public uses.

This Amended Acknowledgment and Amended Notice of Acknowledgment applies only to the segments of the road that traverse land owned by the Bureau of Land Management, United States Department of the Interior, and does not apply to segments of the road that traverse land owned by any other person or entity. The State of Utah and its political subdivisions reserve the right to make further acknowledgments and notices of acknowledgment with regard to road segments that traverse land owned by other entities, including the United States of America, through one or more of its agencies.

A printed copy of a map showing the location of the road in said county is appended hereto as “Attachment 1,” a printed copy of representative photos of the road is appended hereto as “Attachment 2,” a printed copy of a description of the beginning and ending points of the entire road together with a list of Townships, Ranges and Sections that may be traversed by the road in said county is appended hereto as “Attachment 3,” and a printed copy of the Road Centerline Description Cover Page(s) is appended hereto as “Attachment 4.” The Appendices listed in “Attachment 4” that contain the actual road centerline descriptions are incorporated herein by reference.

A printed copy of this Amended Acknowledgment and Amended Notice of Acknowledgment, together with its Attachments and Appendices, may be viewed and/or obtained at the office of the Utah State Archives.

An electronic copy of this Amended Acknowledgment and Amended Notice of Acknowledgment, together with its Attachments and Appendices, may be viewed and/or downloaded as read-only PDF (Portable Document Format) files via the Internet at <http://recorded2477roads.utah.gov>.

The owner of the servient estate in the land underlying the road-segments subject to this Amended Acknowledgment and Amended Notice is believed to be the United States of America through one or more of its agencies. Any of such agencies or any other person with a servient ownership claim or a competing dominant estate right-of-way ownership claim, may file a petition in the State District Court for Salt Lake County for a decision regarding the correctness of this Amended Acknowledgment. A claimant shall file a petition within sixty (60) days after receipt of this Notice.

**In Witness Whereof**, I, John Harja, the official designee of the Governor of the State of Utah, in conformity to the laws of the State (Utah Code Sections 72-5-308 through 310 inclusive), have caused this Amended Acknowledgment and Amend Notice of Acknowledgment to be made.

Signed by my hand in Salt Lake City, Utah, the 15<sup>th</sup> day of NOVEMBER, 2007.

By the Governor's Designee

  
\_\_\_\_\_  
John Harja


**CERTIFICATION**

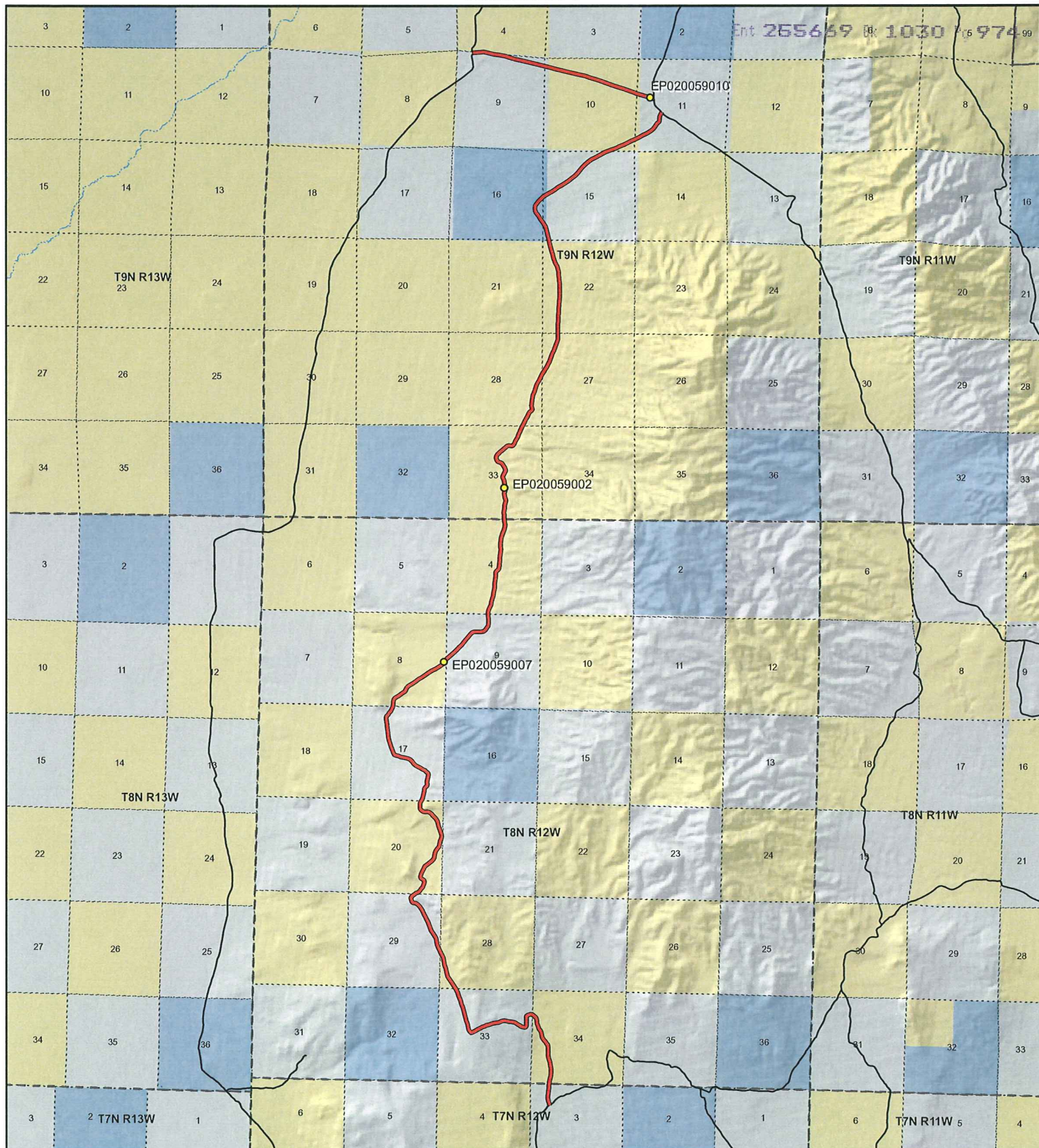
State of Utah                    )  
  : ss  
County of Salt Lake         )

I hereby certify that the signer of the foregoing document, John Harja, is personally known by me, has made a voluntary signature and taken an oath stating that he is the official designee of the Governor of the State of Utah and is authorized to sign this document on the Governor's behalf pursuant to Utah Code Section 72-5-309. He further vouched that, based upon information and belief, the facts alleged therein are true.

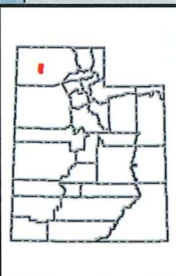
Dated this 15<sup>th</sup> day of November, 2007.



  
\_\_\_\_\_  
Notary Public



1:88,637  
1 inch equals 1.4 miles



**Middle Pass Road - Box Elder County**  
**SGID RD\_ID RD020059**

Land Ownership Categories		Transportation Network
<span style="color: yellow;">●</span> BLM	<span style="color: green;">◆</span> Wilderness	<span style="color: red;">—</span> Middle Pass Road
<span style="color: lightblue;">◆</span> Private	<span style="color: lightgrey;">◆</span> UDWR Wildlife Reserve	<span style="color: orange;">—</span> Title V: Issued Or Under Consideration By BLM Or County
<span style="color: blue;">◆</span> SITLA, State Trust Land	<span style="color: grey;">◆</span> DOD, Military	<span style="color: black;">—</span> Other Roads
<span style="color: darkgreen;">◆</span> USFS, National Forest	<span style="color: lightblue;">◆</span> State Sovereign Land	<span style="color: yellow;">●</span> Photo Event Point
<span style="color: darkblue;">◆</span> State Parks and Recreation	<span style="color: orange;">◆</span> National Recreation Area	<span style="border: 1px dashed black; display: inline-block; width: 10px; height: 10px;"></span> Section = 1 Mile
<span style="color: darkorange;">◆</span> Tribal, Indian Reservation	<span style="color: darkgreen;">◆</span> USFWS, Natl. Wildlife Refuge	
<span style="color: lightgreen;">◆</span> NPS, National Park		

Map prepared by the State of Utah  
Automated Geographic Reference Center  
Room 5130 State Office Building  
Salt Lake City, Utah 84114  
Nov 10, 2006



EP020059002



EP020059007



EP020059010

EP000000000

EP000000000

EP000000000

**Middle Pass Road - Box Elder County  
SGID RD\_ID RD020059**

Map prepared by the State of Utah  
Automated Geographic Reference Center  
Room 5130 State Office Building  
Salt Lake City, Utah 84114  
November 9, 2006



### Attachment 3

#### **Beginning & Ending Points and Township, Range, and Section References For:**

**Popular Name: Middle Pass Road**

**County: Box Elder**

**County Road Number: 17**

**State Geographic Information Database (SGID) Road Identification Number: RD020059.**

**Total Road Length: 16.16 miles more or less.**

**Beginning at a point** on the road centerline located at 41 degrees 21 minutes 50.29 seconds North Latitude and -113 degrees 12 minutes 18.87 seconds West Longitude, which can be converted to mapping accuracy State Plane Utah North Zone NAD 83 feet coordinates of X = 1,172,360.9 feet and Y = 3,660,925.4 feet based on the US Survey Foot conversion.

**Ending at a point** on the road centerline located at 41 degrees 31 minutes 39.08 seconds North Latitude and -113 degrees 13 minutes 34.01 seconds West Longitude, which can be converted to mapping accuracy State Plane Utah North Zone NAD 83 feet coordinates of X = 1,167,816.0 feet and Y = 3,720,619.9 feet based on the US Survey Foot conversion.

This road may traverse:

Township 7 North Range 12 West, Section(s) 3, Salt Lake Base & Meridian

Township 8 North Range 12 West, Section(s) 4,8,9,17,20,28,29,33,34, Salt Lake Base & Meridian

Township 9 North Range 12 West, Section(s) 4,9,10,11,15,16,22,27,28,33, Salt Lake Base & Meridian

See Attachment 1 above for a cartographic depiction of the course of this road.

**Attachment 4**  
**Road Centerline Description Cover Page(s)**

**Popular Name: Middle Pass Road**

**County: Box Elder**

**County Road Number: 17**

**State Geographic Information Database (SGID) Road Identification Number: RD020059.**

**Total Road Length: 16.16 miles more or less.**

**Centerline Descriptions Of Road-Segments That Cross Over Federally Owned Land, Derived From Global Positioning System Data And Cross-checked against USGS Digital Orthophoto Quadrangles Compiled By The Utah Automated Geographic Reference Center And Entered Into The State Geographic Information Database (SGID).**

<b>Road-Segments Listed by SGID Road Identification Number (RD ID)</b>	<b>Road-Segment Numbers</b>	<b>Believed Ownership Of Servient Estate</b>	<b>Approximate Segment Length</b>	<b>See Attached Appendix</b>
RD020059	001	PVT	0.23 Miles	(not shown)
RD020059	002	BLM	0.81 Miles	A
RD020059	003	PVT	1.32 Miles	(not shown)
RD020059	004	BLM	0.46 Miles	B
RD020059	005	PVT	0.72 Miles	(not shown)
RD020059	006	BLM	0.74 Miles	C
RD020059	007	PVT	0.01 Miles	(not shown)
RD020059	008	BLM	0.51 Miles	D
RD020059	009	PVT	1.3 Miles	(not shown)
RD020059	010	BLM	0.76 Miles	E
RD020059	011	PVT	0.77 Miles	(not shown)
RD020059	012	BLM	4.34 Miles	F
RD020059	013	PVT	0.15 Miles	(not shown)
RD020059	014	ST	0.44 Miles	(not shown)
RD020059	015	PVT	0.86 Miles	(not shown)
RD020059	016	BLM	0.34 Miles	G
RD020059	017	PVT	0.38 Miles	(not shown)
RD020059	018	PVT	0.16 Miles	(not shown)
RD020059	019	BLM	1.04 Miles	H
RD020059	020	PVT	0.82 Miles	(not shown)
		<b>Total Road Length</b>	<b>16.16</b>	

\* Indicates that a Title V permit will be requested, is in process, or has been issued.

† Indicates that road-segments crossing Forest Service land are under consideration by the state and county as of the date of this Amended Acknowledgment and Amended Notice of Acknowledgment.

## Appendix A to Attachment 4

**Popular Name: Middle Pass Road**

**County: Box Elder**

**County Road Number: 17**

**State Geographic Information Database (SGID) Road Identification Number: RD020059.**

**Road-Segment Number: 002**

**Road-Segment Length: 0.81 miles more or less.**

**Believed owner of the land underlying this road-segment is: Bureau of Land Management.**

*The following description is based upon the geographic coordinate system using the NAD83 Datum. The source is GPS mapping grade data as indicated in the metadata and/or the transportation data model of the State of Utah Geographic Information Database (SGID).*

The road-segment itself is the monument that is identified by its physical presence on the land. The location of said physical presence is closely approximated by mapping grade Global Positioning System (GPS) data. Said data are checked against the corresponding gray-scale 1-meter Digital Orthophoto Quadrangles published by the United States Geological Survey (USGS) to verify a reasonable degree of accuracy. In circumstances where accurate satellite signal acquisition is not possible, such as deep, narrow canyons or under a canopy of dense foliage, or where very sharp curves in the road make accuracy questionable, such portions of the road were digitized from the corresponding gray-scale 1-meter Digital Orthophoto Quadrangles published by the United States Geological Survey (USGS).

This road-segment may traverse:

Township 8 North Range 12 West, Section(s) 33,34, Salt Lake Base & Meridian

The following description closely approximates the location of the centerline of the physical monument (Middle Pass Road)-- Segment 002 based on mapping grade Global Positioning System (GPS) data as defined above:

**Beginning at a point** on the road center line located at 41 degrees 22 minutes 01.99 seconds North Latitude and -113 degrees 12 minutes 19.28 seconds West Longitude, which can be converted to mapping accuracy State Plane Utah North Zone NAD 83 feet coordinates of X = 1,172,353.2 feet and Y = 3,662,109.8 feet; thence the following courses along the said road center line:

thence North 07 Degrees 42 Minutes 29 Seconds East	4.6 feet
thence North 07 Degrees 42 Minutes 30 Seconds East	109.2 feet
thence North 10 Degrees 58 Minutes 35 Seconds East	184 feet
thence North 09 Degrees 37 Minutes 01 Seconds East	189.9 feet
thence North 07 Degrees 58 Minutes 02 Seconds East	202.2 feet
thence North 01 Degrees 56 Minutes 35 Seconds West	198.6 feet
thence North 09 Degrees 20 Minutes 48 Seconds West	192.7 feet
thence North 05 Degrees 53 Minutes 21 Seconds West	193.2 feet
thence North 20 Degrees 34 Minutes 06 Seconds West	185 feet
thence North 16 Degrees 04 Minutes 01 Seconds West	158.5 feet
thence North 00 Degrees 27 Minutes 10 Seconds West	157.5 feet
thence North 05 Degrees 22 Minutes 33 Seconds West	168 feet

thence North 03 Degrees 22 Minutes 18 Seconds East 172.6 feet  
thence North 08 Degrees 40 Minutes 07 Seconds West 142.6 feet  
thence North 48 Degrees 14 Minutes 56 Seconds West 100.3 feet  
thence North 30 Degrees 28 Minutes 30 Seconds West 117.6 feet  
thence North 31 Degrees 00 Minutes 03 Seconds West 108.7 feet  
thence North 42 Degrees 07 Minutes 35 Seconds West 107.8 feet  
thence North 28 Degrees 30 Minutes 24 Seconds West 109.8 feet  
thence North 10 Degrees 22 Minutes 44 Seconds West 116.6 feet  
thence North 11 Degrees 47 Minutes 18 Seconds West 127.2 feet  
thence North 21 Degrees 09 Minutes 16 Seconds West 124.6 feet  
thence North 41 Degrees 06 Minutes 41 Seconds West 104 feet  
thence North 29 Degrees 08 Minutes 40 Seconds West 67.4 feet  
thence North 18 Degrees 07 Minutes 18 Seconds West 82.7 feet  
thence North 25 Degrees 39 Minutes 48 Seconds West 108.9 feet  
thence North 16 Degrees 07 Minutes 39 Seconds West 119.3 feet  
thence North 06 Degrees 20 Minutes 06 Seconds West 128.6 feet  
thence North 03 Degrees 55 Minutes 49 Seconds West 115 feet  
thence North 32 Degrees 40 Minutes 52 Seconds West 104.8 feet  
thence North 47 Degrees 36 Minutes 18 Seconds West 111.2 feet  
thence North 54 Degrees 31 Minutes 27 Seconds West 120.6 feet  
thence North 76 Degrees 33 Minutes 31 Seconds West 2.4 feet  
thence North 76 Degrees 33 Minutes 19 Seconds West 37.2 feet more or less to **the ending**

**point at:** 41 degrees 22 minutes 40.63 seconds North Latitude and -113 degrees 12 minutes 33.36 seconds West Longitude, which can be converted to mapping accuracy State Plane Utah North Zone NAD 83 feet coordinates of X = 1,171,356.3 feet and Y = 3,666,041.6 feet.



## Appendix B to Attachment 4

**Popular Name: Middle Pass Road**

**County: Box Elder**

**County Road Number: 17**

**State Geographic Information Database (SGID) Road Identification Number: RD020059.**

**Road-Segment Number: 004**

**Road-Segment Length: 0.46 miles more or less.**

**Believed owner of the land underlying this road-segment is: Bureau of Land Management.**

*The following description is based upon the geographic coordinate system using the NAD83 Datum. The source is GPS mapping grade data as indicated in the metadata and/or the transportation data model of the State of Utah Geographic Information Database (SGID).*

The road-segment itself is the monument that is identified by its physical presence on the land. The location of said physical presence is closely approximated by mapping grade Global Positioning System (GPS) data. Said data are checked against the corresponding gray-scale 1-meter Digital Orthophoto Quadrangles published by the United States Geological Survey (USGS) to verify a reasonable degree of accuracy. In circumstances where accurate satellite signal acquisition is not possible, such as deep, narrow canyons or under a canopy of dense foliage, or where very sharp curves in the road make accuracy questionable, such portions of the road were digitized from the corresponding gray-scale 1-meter Digital Orthophoto Quadrangles published by the United States Geological Survey (USGS).

This road-segment may traverse:

Township 8 North Range 12 West, Section(s) 28,29, Salt Lake Base & Meridian

The following description closely approximates the location of the centerline of the physical monument (Middle Pass Road)-- Segment 004 based on mapping grade Global Positioning System (GPS) data as defined above:

**Beginning at a point** on the road center line located at 41 degrees 22 minutes 054.3 seconds North Latitude and -113 degrees 13 minutes 30.41 seconds West Longitude, which can be converted to mapping accuracy State Plane Utah North Zone NAD 83 feet coordinates of X = 1,167,035.7 feet and Y = 3,667,511.0 feet; thence the following courses along the said road center line:

thence North 32 Degrees 06 Minutes 38 Seconds West 148.8 feet  
thence North 34 Degrees 34 Minutes 42 Seconds West 216.3 feet  
thence North 34 Degrees 27 Minutes 58 Seconds West 223.9 feet  
thence North 31 Degrees 00 Minutes 57 Seconds West 228.9 feet  
thence North 16 Degrees 09 Minutes 58 Seconds West 228.5 feet  
thence North 14 Degrees 38 Minutes 45 Seconds West 215 feet  
thence North 15 Degrees 09 Minutes 01 Seconds West 210.4 feet  
thence North 09 Degrees 30 Minutes 36 Seconds West 216 feet  
thence North 15 Degrees 08 Minutes 40 Seconds West 200.2 feet  
thence North 26 Degrees 27 Minutes 24 Seconds West 190 feet  
thence North 28 Degrees 09 Minutes 29 Seconds West 200.3 feet  
thence North 24 Degrees 44 Minutes 17 Seconds West 132 feet more or less to **the ending**

**point at:** 41 degrees 23 minutes 15.74 seconds North Latitude and -113 degrees 13 minutes 43.34 seconds West Longitude, which can be converted to mapping accuracy State Plane Utah North Zone NAD 83 feet coordinates of X = 1,166,093.8 feet and Y = 3,669,699.3 feet.

## Appendix C to Attachment 4

**Popular Name: Middle Pass Road**

**County: Box Elder**

**County Road Number: 17**

**State Geographic Information Database (SGID) Road Identification Number: RD020059.**

**Road-Segment Number: 006**

**Road-Segment Length: 0.74 miles more or less.**

**Believed owner of the land underlying this road-segment is: Bureau of Land Management.**

*The following description is based upon the geographic coordinate system using the NAD83 Datum. The source is GPS mapping grade data as indicated in the metadata and/or the transportation data model of the State of Utah Geographic Information Database (SGID).*

The road-segment itself is the monument that is identified by its physical presence on the land. The location of said physical presence is closely approximated by mapping grade Global Positioning System (GPS) data. Said data are checked against the corresponding gray-scale 1-meter Digital Orthophoto Quadrangles published by the United States Geological Survey (USGS) to verify a reasonable degree of accuracy. In circumstances where accurate satellite signal acquisition is not possible, such as deep, narrow canyons or under a canopy of dense foliage, or where very sharp curves in the road make accuracy questionable, such portions of the road were digitized from the corresponding gray-scale 1-meter Digital Orthophoto Quadrangles published by the United States Geological Survey (USGS).

This road-segment may traverse:

Township 8 North Range 12 West, Section(s) 20, Salt Lake Base & Meridian

The following description closely approximates the location of the centerline of the physical monument (Middle Pass Road)-- Segment 006 based on mapping grade Global Positioning System (GPS) data as defined above:

**Beginning at a point** on the road center line located at 41 degrees 23 minutes 46.75 seconds North Latitude and -113 degrees 14 minutes 02.17 seconds West Longitude, which can be converted to mapping accuracy State Plane Utah North Zone NAD 83 feet coordinates of X = 1,164,721.1 feet and Y = 3,672,866.2 feet; thence the following courses along the said road center line:

thence North 60 Degrees 02 Minutes 07 Seconds East	60.4 feet
thence North 64 Degrees 08 Minutes 09 Seconds East	121.8 feet
thence North 51 Degrees 18 Minutes 46 Seconds East	124.2 feet
thence North 31 Degrees 51 Minutes 55 Seconds East	143.4 feet
thence North 36 Degrees 51 Minutes 15 Seconds East	129.7 feet
thence North 34 Degrees 57 Minutes 08 Seconds East	104.5 feet
thence North 17 Degrees 20 Minutes 23 Seconds East	101.6 feet
thence North 09 Degrees 04 Minutes 44 Seconds East	126.4 feet
thence North 25 Degrees 32 Minutes 49 Seconds West	87 feet
thence North 57 Degrees 50 Minutes 44 Seconds West	82.5 feet
thence North 57 Degrees 13 Minutes 23 Seconds West	99.1 feet
thence North 28 Degrees 00 Minutes 32 Seconds West	83.3 feet

thence North 12 Degrees 57 Minutes 50 Seconds East 111.2 feet  
thence North 18 Degrees 11 Minutes 11 Seconds East 138.4 feet  
thence North 24 Degrees 40 Minutes 56 Seconds East 130.3 feet  
thence North 25 Degrees 34 Minutes 19 Seconds East 140.4 feet  
thence North 31 Degrees 18 Minutes 27 Seconds East 142.6 feet  
thence North 52 Degrees 52 Minutes 04 Seconds East 156.1 feet  
thence North 49 Degrees 15 Minutes 21 Seconds East 159.4 feet  
thence North 51 Degrees 17 Minutes 22 Seconds East 144.8 feet  
thence North 43 Degrees 22 Minutes 45 Seconds East 134.3 feet  
thence North 25 Degrees 46 Minutes 36 Seconds East 129.7 feet  
thence North 16 Degrees 05 Minutes 41 Seconds East 133.4 feet  
thence North 07 Degrees 58 Minutes 53 Seconds East 142.9 feet  
thence North 18 Degrees 32 Minutes 42 Seconds East 147 feet  
thence North 36 Degrees 24 Minutes 21 Seconds East 145.3 feet  
thence North 45 Degrees 28 Minutes 20 Seconds East 131.8 feet  
thence North 06 Degrees 48 Minutes 41 Seconds East 110.8 feet  
thence North 09 Degrees 15 Minutes 21 Seconds East 96.5 feet  
thence North 18 Degrees 08 Minutes 50 Seconds East 126.3 feet  
thence North 19 Degrees 43 Minutes 02 Seconds East 139.7 feet  
thence North 15 Degrees 28 Minutes 23 Seconds East 107.2 feet more or less to **the ending**

**point at:** 41 degrees 24 minutes 18.97 seconds North Latitude and -113 degrees 13 minutes 43.54 seconds West Longitude, which can be converted to mapping accuracy State Plane Utah North Zone NAD 83 feet coordinates of X = 1,166,205.5 feet and Y = 3,676,098.2 feet.

## Appendix D to Attachment 4

**Popular Name: Middle Pass Road**

**County: Box Elder**

**County Road Number: 17**

**State Geographic Information Database (SGID) Road Identification Number: RD020059.**

**Road-Segment Number: 008**

**Road-Segment Length: 0.51 miles more or less.**

**Believed owner of the land underlying this road-segment is: Bureau of Land Management.**

*The following description is based upon the geographic coordinate system using the NAD83 Datum. The source is GPS mapping grade data as indicated in the metadata and/or the transportation data model of the State of Utah Geographic Information Database (SGID).*

The road-segment itself is the monument that is identified by its physical presence on the land. The location of said physical presence is closely approximated by mapping grade Global Positioning System (GPS) data. Said data are checked against the corresponding gray-scale 1-meter Digital Orthophoto Quadrangles published by the United States Geological Survey (USGS) to verify a reasonable degree of accuracy. In circumstances where accurate satellite signal acquisition is not possible, such as deep, narrow canyons or under a canopy of dense foliage, or where very sharp curves in the road make accuracy questionable, such portions of the road were digitized from the corresponding gray-scale 1-meter Digital Orthophoto Quadrangles published by the United States Geological Survey (USGS).

This road-segment may traverse:

Township 8 North Range 12 West, Section(s) 17,20, Salt Lake Base & Meridian

The following description closely approximates the location of the centerline of the physical monument (Middle Pass Road)-- Segment 008 based on mapping grade Global Positioning System (GPS) data as defined above:

**Beginning at a point** on the road center line located at 41 degrees 24 minutes 19.56 seconds North Latitude and -113 degrees 13 minutes 43.54 seconds West Longitude, which can be converted to mapping accuracy State Plane Utah North Zone NAD 83 feet coordinates of X = 1,166,206.5 feet and Y = 3,676,157.7 feet; thence the following courses along the said road center line:

thence North 08 Degrees 29 Minutes 18 Seconds West 74.3 feet  
thence North 16 Degrees 16 Minutes 48 Seconds West 119.4 feet  
thence North 23 Degrees 04 Minutes 37 Seconds West 129.8 feet  
thence North 20 Degrees 34 Minutes 48 Seconds West 134.6 feet  
thence North 12 Degrees 13 Minutes 23 Seconds West 127.4 feet  
thence North 10 Degrees 27 Minutes 52 Seconds West 125 feet  
thence North 19 Degrees 37 Minutes 29 Seconds West 132.1 feet  
thence North 31 Degrees 31 Minutes 54 Seconds West 138.1 feet  
thence North 34 Degrees 56 Minutes 45 Seconds West 141.5 feet  
thence North 43 Degrees 15 Minutes 44 Seconds West 141.1 feet  
thence North 45 Degrees 14 Minutes 20 Seconds West 139 feet  
thence North 51 Degrees 14 Minutes 27 Seconds West 135.3 feet

thence North 73 Degrees 34 Minutes 49 Seconds West 130.9 feet  
thence South 88 Degrees 16 Minutes 05 Seconds West 134.5 feet  
thence North 72 Degrees 53 Minutes 43 Seconds West 131.4 feet  
thence North 58 Degrees 34 Minutes 30 Seconds West 121.5 feet  
thence North 33 Degrees 19 Minutes 02 Seconds West 95.8 feet  
thence North 06 Degrees 41 Minutes 56 Seconds West 85.8 feet  
thence North 02 Degrees 52 Minutes 13 Seconds East 82.1 feet  
thence North 06 Degrees 11 Minutes 06 Seconds East 80.9 feet  
thence North 08 Degrees 16 Minutes 51 Seconds East 109.5 feet  
thence North 30 Degrees 30 Minutes 03 Seconds East 105.4 feet  
thence North 30 Degrees 30 Minutes 06 Seconds East 20.6 feet  
thence North 26 Degrees 03 Minutes 03 Seconds East 30.5 feet more or less to **the ending**

**point at:** 41 degrees 24 minutes 039.4 seconds North Latitude and -113 degrees 13 minutes 58.99 seconds West Longitude, which can be converted to mapping accuracy State Plane Utah North Zone NAD 83 feet coordinates of X = 1,165,069.7 feet and Y = 3,678,189.2 feet.

## Appendix E to Attachment 4

**Popular Name: Middle Pass Road**

**County: Box Elder**

**County Road Number: 17**

**State Geographic Information Database (SGID) Road Identification Number: RD020059.**

**Road-Segment Number: 010**

**Road-Segment Length: 0.76 miles more or less.**

**Believed owner of the land underlying this road-segment is: Bureau of Land Management.**

*The following description is based upon the geographic coordinate system using the NAD83 Datum. The source is GPS mapping grade data as indicated in the metadata and/or the transportation data model of the State of Utah Geographic Information Database (SGID).*

The road-segment itself is the monument that is identified by its physical presence on the land. The location of said physical presence is closely approximated by mapping grade Global Positioning System (GPS) data. Said data are checked against the corresponding gray-scale 1-meter Digital Orthophoto Quadrangles published by the United States Geological Survey (USGS) to verify a reasonable degree of accuracy. In circumstances where accurate satellite signal acquisition is not possible, such as deep, narrow canyons or under a canopy of dense foliage, or where very sharp curves in the road make accuracy questionable, such portions of the road were digitized from the corresponding gray-scale 1-meter Digital Orthophoto Quadrangles published by the United States Geological Survey (USGS).

This road-segment may traverse:

Township 8 North Range 12 West, Section(s) 8, Salt Lake Base & Meridian

The following description closely approximates the location of the centerline of the physical monument (Middle Pass Road)-- Segment 010 based on mapping grade Global Positioning System (GPS) data as defined above:

**Beginning at a point** on the road center line located at 41 degrees 25 minutes 31.97 seconds North Latitude and -113 degrees 14 minutes 22.21 seconds West Longitude, which can be converted to mapping accuracy State Plane Utah North Zone NAD 83 feet coordinates of X = 1,163,407.4 feet and Y = 3,683,544.5 feet; thence the following courses along the said road center line:

thence North 15 Degrees 50 Minutes 13 Seconds East 59.2 feet  
thence North 02 Degrees 20 Minutes 57 Seconds West 149.4 feet  
thence North 13 Degrees 44 Minutes 06 Seconds East 133.6 feet  
thence North 37 Degrees 57 Minutes 40 Seconds East 121.2 feet  
thence North 57 Degrees 39 Minutes 33 Seconds East 117.6 feet  
thence North 70 Degrees 56 Minutes 20 Seconds East 122.6 feet  
thence North 48 Degrees 22 Minutes 37 Seconds East 121.8 feet  
thence North 50 Degrees 35 Minutes 41 Seconds East 114.5 feet  
thence North 60 Degrees 45 Minutes 19 Seconds East 125.5 feet  
thence North 46 Degrees 44 Minutes 58 Seconds East 108.4 feet  
thence North 19 Degrees 48 Minutes 03 Seconds East 125.8 feet  
thence North 26 Degrees 17 Minutes 53 Seconds East 122.9 feet

thence North 53 Degrees 58 Minutes 06 Seconds East 137.7 feet  
thence North 56 Degrees 08 Minutes 03 Seconds East 196 feet  
thence North 55 Degrees 52 Minutes 53 Seconds East 224.2 feet  
thence North 56 Degrees 26 Minutes 42 Seconds East 221.6 feet  
thence North 58 Degrees 09 Minutes 28 Seconds East 219.7 feet  
thence North 57 Degrees 22 Minutes 07 Seconds East 205.7 feet  
thence North 56 Degrees 34 Minutes 03 Seconds East 237.3 feet  
thence North 57 Degrees 43 Minutes 03 Seconds East 239.3 feet  
thence North 58 Degrees 19 Minutes 36 Seconds East 232.8 feet  
thence North 59 Degrees 23 Minutes 48 Seconds East 240.8 feet  
thence North 54 Degrees 44 Minutes 47 Seconds East 229.3 feet  
thence North 42 Degrees 59 Minutes 55 Seconds East 207.5 feet  
thence North 39 Degrees 48 Minutes 44 Seconds East 19.8 feet more or less to **the ending**

**point at:** 41 degrees 25 minutes 57.45 seconds North Latitude and -113 degrees 13 minutes 44.18 seconds West Longitude, which can be converted to mapping accuracy State Plane Utah North Zone NAD 83 feet coordinates of X = 1,166,355.5 feet and Y = 3,686,064.7 feet.



## Appendix F to Attachment 4

**Popular Name: Middle Pass Road**

**County: Box Elder**

**County Road Number: 17**

**State Geographic Information Database (SGID) Road Identification Number: RD020059.**

**Road-Segment Number: 012**

**Road-Segment Length: 4.34 miles more or less.**

**Believed owner of the land underlying this road-segment is: Bureau of Land Management.**

*The following description is based upon the geographic coordinate system using the NAD83 Datum. The source is GPS mapping grade data as indicated in the metadata and/or the transportation data model of the State of Utah Geographic Information Database (SGID).*

The road-segment itself is the monument that is identified by its physical presence on the land. The location of said physical presence is closely approximated by mapping grade Global Positioning System (GPS) data. Said data are checked against the corresponding gray-scale 1-meter Digital Orthophoto Quadrangles published by the United States Geological Survey (USGS) to verify a reasonable degree of accuracy. In circumstances where accurate satellite signal acquisition is not possible, such as deep, narrow canyons or under a canopy of dense foliage, or where very sharp curves in the road make accuracy questionable, such portions of the road were digitized from the corresponding gray-scale 1-meter Digital Orthophoto Quadrangles published by the United States Geological Survey (USGS).

This road-segment may traverse:

Township 8 North Range 12 West, Section(s) 4, Salt Lake Base & Meridian

Township 9 North Range 12 West, Section(s) 22,27,28,33, Salt Lake Base & Meridian

The following description closely approximates the location of the centerline of the physical monument (Middle Pass Road)-- Segment 012 based on mapping grade Global Positioning System (GPS) data as defined above:

**Beginning at a point** on the road center line located at 41 degrees 26 minutes 25.31 seconds North Latitude and -113 degrees 13 minutes 13.04 seconds West Longitude, which can be converted to mapping accuracy State Plane Utah North Zone NAD 83 feet coordinates of X = 1,168,782.7 feet and Y = 3,688,836.9 feet; thence the following courses along the said road center line:

thence North 00 Degrees 20 Minutes 08 Seconds West 25.3 feet  
thence North 16 Degrees 41 Minutes 54 Seconds East 161.3 feet  
thence North 20 Degrees 30 Minutes 49 Seconds East 165 feet  
thence North 35 Degrees 00 Minutes 16 Seconds East 132.7 feet  
thence North 03 Degrees 39 Minutes 18 Seconds East 141.4 feet  
thence North 13 Degrees 40 Minutes 33 Seconds East 184.3 feet  
thence North 17 Degrees 15 Minutes 55 Seconds East 199.6 feet  
thence North 12 Degrees 00 Minutes 03 Seconds East 233.4 feet  
thence North 08 Degrees 36 Minutes 01 Seconds East 240.8 feet  
thence North 01 Degrees 41 Minutes 42 Seconds East 231.4 feet  
thence North 07 Degrees 48 Minutes 21 Seconds East 227 feet

thence North 06 Degrees 03 Minutes 07 Seconds East 218.2 feet  
 thence North 00 Degrees 04 Minutes 00 Seconds West 209.6 feet  
 thence North 38 Degrees 00 Minutes 35 Seconds East 140.1 feet  
 thence North 51 Degrees 01 Minutes 58 Seconds East 102.5 feet  
 thence North 15 Degrees 39 Minutes 36 Seconds East 102.4 feet  
 thence North 02 Degrees 36 Minutes 47 Seconds East 108.4 feet  
 thence North 01 Degrees 57 Minutes 17 Seconds East 114.9 feet  
 thence North 09 Degrees 31 Minutes 47 Seconds East 153.2 feet  
 thence North 00 Degrees 48 Minutes 35 Seconds East 147.7 feet  
 thence North 04 Degrees 37 Minutes 19 Seconds East 136.7 feet  
 thence North 05 Degrees 06 Minutes 34 Seconds East 176.3 feet  
 thence North 06 Degrees 33 Minutes 49 Seconds East 196.6 feet  
 thence North 06 Degrees 22 Minutes 47 Seconds West 168.2 feet  
 thence North 02 Degrees 10 Minutes 51 Seconds East 149.4 feet  
 thence North 02 Degrees 18 Minutes 23 Seconds East 170.8 feet  
 thence North 07 Degrees 25 Minutes 24 Seconds East 150.6 feet  
 thence North 16 Degrees 00 Minutes 15 Seconds East 150.4 feet  
 thence North 21 Degrees 14 Minutes 35 Seconds East 157 feet  
 thence North 25 Degrees 46 Minutes 48 Seconds East 149.8 feet  
 thence North 08 Degrees 40 Minutes 11 Seconds East 176 feet  
 thence North 06 Degrees 18 Minutes 33 Seconds East 170.1 feet  
 thence North 04 Degrees 06 Minutes 34 Seconds West 154.5 feet  
 thence North 15 Degrees 16 Minutes 02 Seconds West 132.4 feet  
 thence North 03 Degrees 56 Minutes 28 Seconds East 33.8 feet  
 thence North 03 Degrees 56 Minutes 27 Seconds East 5.9 feet  
 thence North 03 Degrees 56 Minutes 28 Seconds East 79.1 feet  
 thence North 10 Degrees 25 Minutes 07 Seconds East 59.8 feet  
 thence North 00 Degrees 58 Minutes 21 Seconds West 118.1 feet  
 thence North 11 Degrees 56 Minutes 36 Seconds West 123.9 feet  
 thence North 02 Degrees 26 Minutes 56 Seconds East 121.5 feet  
 thence North 13 Degrees 21 Minutes 26 Seconds East 133 feet  
 thence North 01 Degrees 48 Minutes 04 Seconds West 128.3 feet  
 thence North 08 Degrees 15 Minutes 59 Seconds East 129.4 feet  
 thence North 28 Degrees 26 Minutes 14 Seconds East 110.4 feet  
 thence North 05 Degrees 40 Minutes 49 Seconds West 102.1 feet  
 thence North 16 Degrees 30 Minutes 56 Seconds West 121.3 feet  
 thence North 13 Degrees 14 Minutes 56 Seconds West 138 feet  
 thence North 03 Degrees 05 Minutes 24 Seconds West 129.7 feet  
 thence North 10 Degrees 04 Minutes 39 Seconds East 123.4 feet  
 thence North 04 Degrees 24 Minutes 01 Seconds West 125 feet  
 thence North 02 Degrees 09 Minutes 50 Seconds West 154.3 feet  
 thence North 01 Degrees 46 Minutes 05 Seconds West 157.5 feet  
 thence North 02 Degrees 47 Minutes 24 Seconds West 137.9 feet  
 thence North 27 Degrees 06 Minutes 44 Seconds West 119.4 feet  
 thence North 15 Degrees 42 Minutes 44 Seconds West 122.5 feet  
 thence North 19 Degrees 17 Minutes 09 Seconds East 120.2 feet  
 thence North 26 Degrees 24 Minutes 25 Seconds East 141.4 feet  
 thence North 21 Degrees 05 Minutes 03 Seconds East 137.4 feet  
 thence North 11 Degrees 06 Minutes 03 Seconds West 135.2 feet

thence North 28 Degrees 51 Minutes 51 Seconds West 145.6 feet  
 thence North 30 Degrees 53 Minutes 26 Seconds West 118.1 feet  
 thence North 46 Degrees 09 Minutes 45 Seconds West 96.5 feet  
 thence North 71 Degrees 25 Minutes 54 Seconds West 101.3 feet  
 thence North 67 Degrees 25 Minutes 04 Seconds West 96.9 feet  
 thence North 40 Degrees 47 Minutes 41 Seconds West 114.3 feet  
 thence North 18 Degrees 13 Minutes 45 Seconds West 120.7 feet  
 thence North 11 Degrees 33 Minutes 08 Seconds East 127.4 feet  
 thence North 33 Degrees 33 Minutes 53 Seconds East 98.8 feet  
 thence North 43 Degrees 46 Minutes 42 Seconds East 105.1 feet  
 thence North 46 Degrees 42 Minutes 17 Seconds East 110.7 feet  
 thence North 46 Degrees 59 Minutes 16 Seconds East 125.8 feet  
 thence North 48 Degrees 44 Minutes 57 Seconds East 130.2 feet  
 thence North 48 Degrees 10 Minutes 44 Seconds East 136.2 feet  
 thence North 45 Degrees 37 Minutes 00 Seconds East 125.5 feet  
 thence North 81 Degrees 00 Minutes 39 Seconds East 106.9 feet  
 thence South 75 Degrees 09 Minutes 48 Seconds East 100.3 feet  
 thence South 86 Degrees 15 Minutes 02 Seconds East 92.1 feet  
 thence North 42 Degrees 29 Minutes 20 Seconds East 91.7 feet  
 thence North 28 Degrees 58 Minutes 25 Seconds East 107.2 feet  
 thence North 27 Degrees 32 Minutes 38 Seconds East 115.1 feet  
 thence North 26 Degrees 01 Minutes 23 Seconds East 122.7 feet  
 thence North 25 Degrees 00 Minutes 35 Seconds East 137.9 feet  
 thence North 23 Degrees 25 Minutes 53 Seconds East 186.4 feet  
 thence North 24 Degrees 11 Minutes 37 Seconds East 198.3 feet  
 thence North 25 Degrees 07 Minutes 36 Seconds East 190.8 feet  
 thence North 26 Degrees 16 Minutes 14 Seconds East 96.8 feet  
 thence North 26 Degrees 16 Minutes 16 Seconds East 33.5 feet  
 thence North 26 Degrees 16 Minutes 13 Seconds East 69.6 feet  
 thence North 24 Degrees 53 Minutes 07 Seconds East 194 feet  
 thence North 25 Degrees 30 Minutes 18 Seconds East 185.9 feet  
 thence North 26 Degrees 16 Minutes 36 Seconds East 174.3 feet  
 thence North 24 Degrees 43 Minutes 00 Seconds East 155.7 feet  
 thence North 27 Degrees 20 Minutes 48 Seconds East 127.8 feet  
 thence North 59 Degrees 26 Minutes 01 Seconds East 101 feet  
 thence North 47 Degrees 04 Minutes 18 Seconds East 99.4 feet  
 thence North 14 Degrees 55 Minutes 51 Seconds West 89.8 feet  
 thence North 18 Degrees 51 Minutes 51 Seconds West 128 feet  
 thence North 06 Degrees 09 Minutes 52 Seconds East 142 feet  
 thence North 06 Degrees 52 Minutes 56 Seconds East 148.8 feet  
 thence North 06 Degrees 39 Minutes 06 Seconds East 153.7 feet  
 thence North 09 Degrees 54 Minutes 11 Seconds East 155 feet  
 thence North 22 Degrees 02 Minutes 12 Seconds East 152.6 feet  
 thence North 19 Degrees 44 Minutes 05 Seconds East 181.6 feet  
 thence North 19 Degrees 28 Minutes 49 Seconds East 193.5 feet  
 thence North 22 Degrees 11 Minutes 34 Seconds East 191.8 feet  
 thence North 30 Degrees 04 Minutes 49 Seconds East 176.9 feet  
 thence North 28 Degrees 43 Minutes 50 Seconds East 144.5 feet  
 thence North 25 Degrees 16 Minutes 54 Seconds East 151 feet

thence North 26 Degrees 07 Minutes 57 Seconds East 138.9 feet  
 thence North 26 Degrees 07 Minutes 58 Seconds East 37 feet  
 thence North 30 Degrees 39 Minutes 56 Seconds East 107.3 feet  
 thence North 30 Degrees 39 Minutes 55 Seconds East 59.6 feet  
 thence North 33 Degrees 41 Minutes 17 Seconds East 140.1 feet  
 thence North 38 Degrees 06 Minutes 48 Seconds East 126.1 feet  
 thence North 29 Degrees 22 Minutes 52 Seconds East 173.4 feet  
 thence North 21 Degrees 33 Minutes 25 Seconds East 189.2 feet  
 thence North 21 Degrees 13 Minutes 02 Seconds East 211.6 feet  
 thence North 21 Degrees 00 Minutes 51 Seconds East 232.5 feet  
 thence North 20 Degrees 54 Minutes 49 Seconds East 253.4 feet  
 thence North 22 Degrees 04 Minutes 15 Seconds East 259 feet  
 thence North 20 Degrees 45 Minutes 19 Seconds East 196.9 feet  
 thence North 17 Degrees 38 Minutes 04 Seconds East 205.2 feet  
 thence North 01 Degrees 33 Minutes 30 Seconds East 228.1 feet  
 thence North 00 Degrees 17 Minutes 58 Seconds East 44.1 feet  
 thence North 00 Degrees 18 Minutes 00 Seconds East 54.1 feet  
 thence North 00 Degrees 17 Minutes 58 Seconds East 79 feet  
 thence North 00 Degrees 20 Minutes 12 Seconds West 136.1 feet  
 thence North 01 Degrees 33 Minutes 58 Seconds West 152.9 feet  
 thence North 02 Degrees 50 Minutes 34 Seconds East 165.6 feet  
 thence North 02 Degrees 04 Minutes 26 Seconds East 156 feet  
 thence North 00 Degrees 22 Minutes 45 Seconds East 157.5 feet  
 thence North 02 Degrees 45 Minutes 14 Seconds East 164.3 feet  
 thence North 03 Degrees 10 Minutes 07 Seconds East 182.4 feet  
 thence North 02 Degrees 24 Minutes 26 Seconds East 198.7 feet  
 thence North 03 Degrees 24 Minutes 58 Seconds East 205.5 feet  
 thence North 03 Degrees 30 Minutes 22 Seconds East 215.4 feet  
 thence North 04 Degrees 45 Minutes 38 Seconds East 228.9 feet  
 thence North 02 Degrees 21 Minutes 45 Seconds East 202 feet  
 thence North 01 Degrees 49 Minutes 38 Seconds West 201.8 feet  
 thence North 01 Degrees 50 Minutes 22 Seconds West 200.2 feet  
 thence North 00 Degrees 20 Minutes 33 Seconds East 193.6 feet  
 thence North 05 Degrees 34 Minutes 28 Seconds West 158.1 feet  
 thence North 06 Degrees 46 Minutes 15 Seconds West 155.2 feet  
 thence North 04 Degrees 55 Minutes 52 Seconds West 184.3 feet  
 thence North 05 Degrees 14 Minutes 10 Seconds West 184.4 feet  
 thence North 10 Degrees 50 Minutes 59 Seconds West 161.8 feet  
 thence North 21 Degrees 33 Minutes 18 Seconds West 149.6 feet  
 thence North 28 Degrees 37 Minutes 48 Seconds West 165.4 feet  
 thence North 26 Degrees 23 Minutes 50 Seconds West 166.5 feet  
 thence North 20 Degrees 52 Minutes 47 Seconds West 166.4 feet  
 thence North 13 Degrees 16 Minutes 35 Seconds West 203.7 feet  
 thence North 14 Degrees 23 Minutes 34 Seconds West 235 feet  
 thence North 15 Degrees 48 Minutes 05 Seconds West 252.2 feet  
 thence North 13 Degrees 56 Minutes 57 Seconds West 257.9 feet  
 thence North 12 Degrees 24 Minutes 28 Seconds West 37.3 feet more or less to **the ending**

**point at:** 41 degrees 29 minutes 54.45 seconds North Latitude and -113 degrees 12 minutes 33.94 seconds West Longitude, which can be converted to mapping accuracy State Plane Utah North Zone NAD 83 feet

coordinates of X = 1,172,175.8 feet and Y = 3,709,941.3 feet.

## Appendix G to Attachment 4

**Popular Name: Middle Pass Road**

**County: Box Elder**

**County Road Number: 17**

**State Geographic Information Database (SGID) Road Identification Number: RD020059.**

**Road-Segment Number: 016**

**Road-Segment Length: 0.34 miles more or less.**

**Believed owner of the land underlying this road-segment is: Bureau of Land Management.**

*The following description is based upon the geographic coordinate system using the NAD83 Datum. The source is GPS mapping grade data as indicated in the metadata and/or the transportation data model of the State of Utah Geographic Information Database (SGID).*

The road-segment itself is the monument that is identified by its physical presence on the land. The location of said physical presence is closely approximated by mapping grade Global Positioning System (GPS) data. Said data are checked against the corresponding gray-scale 1-meter Digital Orthophoto Quadrangles published by the United States Geological Survey (USGS) to verify a reasonable degree of accuracy. In circumstances where accurate satellite signal acquisition is not possible, such as deep, narrow canyons or under a canopy of dense foliage, or where very sharp curves in the road make accuracy questionable, such portions of the road were digitized from the corresponding gray-scale 1-meter Digital Orthophoto Quadrangles published by the United States Geological Survey (USGS).

This road-segment may traverse:

Township 9 North Range 12 West, Section(s) 10,11, Salt Lake Base & Meridian

The following description closely approximates the location of the centerline of the physical monument (Middle Pass Road)-- Segment 016 based on mapping grade Global Positioning System (GPS) data as defined above:

**Beginning at a point** on the road center line located at 41 degrees 30 minutes 46.44 seconds North Latitude and -113 degrees 11 minutes 48.93 seconds West Longitude, which can be converted to mapping accuracy State Plane Utah North Zone NAD 83 feet coordinates of X = 1,175,702.9 feet and Y = 3,715,135.8 feet; thence the following courses along the said road center line:

thence North 70 Degrees 57 Minutes 25 Seconds East 75.7 feet

thence North 68 Degrees 14 Minutes 30 Seconds East 229.1 feet

thence North 66 Degrees 40 Minutes 48 Seconds East 239.5 feet

thence North 66 Degrees 12 Minutes 36 Seconds East 243.2 feet

thence North 66 Degrees 26 Minutes 35 Seconds East 241.3 feet

thence North 62 Degrees 39 Minutes 08 Seconds East 245.6 feet

thence North 64 Degrees 13 Minutes 52 Seconds East 227.6 feet

thence North 64 Degrees 13 Minutes 49 Seconds East 24.5 feet

thence North 64 Degrees 01 Minutes 26 Seconds East 251.4 feet more or less to **the ending**

**point at:** 41 degrees 30 minutes 53.98 seconds North Latitude and -113 degrees 11 minutes 27.84 seconds West Longitude, which can be converted to mapping accuracy State Plane Utah North Zone NAD 83 feet coordinates of X = 1,177,322.0 feet and Y = 3,715,867.2 feet.

## Appendix H to Attachment 4

**Popular Name: Middle Pass Road**

**County: Box Elder**

**County Road Number: 17**

**State Geographic Information Database (SGID) Road Identification Number: RD020059.**

**Road-Segment Number: 019**

**Road-Segment Length: 1.04 miles more or less.**

**Believed owner of the land underlying this road-segment is: Bureau of Land Management.**

*The following description is based upon the geographic coordinate system using the NAD83 Datum. The source is GPS mapping grade data as indicated in the metadata and/or the transportation data model of the State of Utah Geographic Information Database (SGID).*

The road-segment itself is the monument that is identified by its physical presence on the land. The location of said physical presence is closely approximated by mapping grade Global Positioning System (GPS) data. Said data are checked against the corresponding gray-scale 1-meter Digital Orthophoto Quadrangles published by the United States Geological Survey (USGS) to verify a reasonable degree of accuracy. In circumstances where accurate satellite signal acquisition is not possible, such as deep, narrow canyons or under a canopy of dense foliage, or where very sharp curves in the road make accuracy questionable, such portions of the road were digitized from the corresponding gray-scale 1-meter Digital Orthophoto Quadrangles published by the United States Geological Survey (USGS).

This road-segment may traverse:

Township 9 North Range 12 West, Section(s) 10, Salt Lake Base & Meridian

The following description closely approximates the location of the centerline of the physical monument (Middle Pass Road)-- Segment 019 based on mapping grade Global Positioning System (GPS) data as defined above:

**Beginning at a point** on the road center line located at 41 degrees 31 minutes 18.01 seconds North Latitude and -113 degrees 11 minutes 27.91 seconds West Longitude, which can be converted to mapping accuracy State Plane Utah North Zone NAD 83 feet coordinates of X = 1,177,364.0 feet and Y = 3,718,299.5 feet; thence the following courses along the said road center line:

thence North 73 Degrees 11 Minutes 07 Seconds West 184.5 feet  
thence North 73 Degrees 11 Minutes 10 Seconds West 27.5 feet  
thence North 72 Degrees 18 Minutes 38 Seconds West 233.2 feet  
thence North 71 Degrees 45 Minutes 51 Seconds West 257.5 feet  
thence North 71 Degrees 42 Minutes 25 Seconds West 273.2 feet  
thence North 71 Degrees 41 Minutes 56 Seconds West 291.5 feet  
thence North 71 Degrees 35 Minutes 19 Seconds West 321.5 feet  
thence North 72 Degrees 18 Minutes 00 Seconds West 344.3 feet  
thence North 71 Degrees 39 Minutes 02 Seconds West 353.3 feet  
thence North 72 Degrees 05 Minutes 21 Seconds West 351 feet  
thence North 72 Degrees 22 Minutes 02 Seconds West 345.6 feet  
thence North 72 Degrees 36 Minutes 56 Seconds West 350.3 feet

thence North 75 Degrees 46 Minutes 51 Seconds West 358.9 feet

thence North 76 Degrees 58 Minutes 51 Seconds West 369.2 feet

thence North 76 Degrees 55 Minutes 20 Seconds West 374.7 feet

thence North 77 Degrees 27 Minutes 16 Seconds West 367.8 feet

thence North 76 Degrees 48 Minutes 17 Seconds West 371.5 feet

thence North 76 Degrees 24 Minutes 03 Seconds West 298.7 feet more or less to **the ending**

**point at:** 41 degrees 31 minutes 31.97 seconds North Latitude and -113 degrees 12 minutes 37.38 seconds West Longitude, which can be converted to mapping accuracy State Plane Utah North Zone NAD 83 feet coordinates of X = 1,172,108.4 feet and Y = 3,719,815.3 feet.