

**Amended Acknowledgment and
Amended Notice of Acknowledgment
of Acceptance of R.S. 2477
Right-of-Way Grant**

THE STATE OF UTAH

TO ALL WHOM THESE PRESENTS SHALL COME, Greeting:

Know ye, This is an Amended Acknowledgment and Amended Notice of Acknowledgment made under Utah Code Sections 72-5-309 through 310 inclusive, that the grant of the United States of America of “the right of way for the construction of highways over public lands, not reserved for public uses” under United States Revised Statutes 2477 (43 U.S.C. Section 932 (repealed October 21, 1976, with proviso recognizing the validity of rights-of-way already established)) was accepted for and on behalf of the State of Utah and its political subdivision Box Elder County as it pertains to the highway located in Box Elder County known as Muddy Ranch Road; County Road Number: 18; State Geographic Information Database (SGID) Road Identification Number: RD020060. Total road length is 4.98 miles more or less.

This Amended Acknowledgment and Amended Notice of Acknowledgment supersedes the information contained in the Acknowledgment recorded at Ent 238510, Bk 988, Beg Pg 640.

The reason for this Amended Acknowledgment and Amended Notice of Acknowledgment includes, but is not limited to, the fact that the road was constructed, mechanically, or by continuous use as a public highway for a period of at least ten years, over public lands not reserved for public uses, prior to the earlier of (a) the October 21, 1976 repeal of R.S. 2477 or (b) the date the servient estate was reserved for public uses.

This Amended Acknowledgment and Amended Notice of Acknowledgment applies only to the segments of the road that traverse land owned by the Bureau of Land Management, United States Department of the Interior, and does not apply to segments of the road that traverse land owned by any other person or entity. The State of Utah and its political subdivisions reserve the right to make further acknowledgments and notices of acknowledgment with regard to road segments that traverse land owned by other entities, including the United States of America, through one or more of its agencies.

A printed copy of a map showing the location of the road in said county is appended hereto as “Attachment 1,” a printed copy of representative photos of the road is appended hereto as “Attachment 2,” a printed copy of a description of the beginning and ending points of the entire road together with a list of Townships, Ranges and Sections that may be traversed by the road in said county is appended hereto as “Attachment 3,” and a printed copy of the Road Centerline Description Cover Page(s) is appended hereto as “Attachment 4.” The Appendices listed in “Attachment 4” that contain the actual road centerline descriptions are incorporated herein by reference.

A printed copy of this Amended Acknowledgment and Amended Notice of Acknowledgment, together with its Attachments and Appendices, may be viewed and/or obtained at the office of the Utah State Archives.





1:31,688
1 inch equals 0.5 miles



Muddy Ranch Road - Box Elder County
SGID RD_ID RD020060

Land Ownership Categories

- BLM
- Private
- SITLA, State Trust Land
- USFS, National Forest
- State Parks and Recreation
- Tribal, Indian Reservation
- NPS, National Park

Wilderness

- UDWR Wildlife Reserve
- DOD, Military
- State Sovereign Land
- National Recreation Area
- USFWS, Natl. Wildlife Refuge

Transportation Network

- Muddy Ranch Road
- Other Roads
- Title V, Issued Or Under Consideration By BLM Or County
- Photo Event Point

Section = 1 Mile

Map prepared by the State of Utah
Automated Geographic Reference Center
Room 5130 State Office Building
Salt Lake City, Utah 84114
Nov 05, 2006



Ent 255670 EP 1030 780

Attachment 2

Ent 255670 Bk 1030 Pg 981




EP020060005




EP020060007




EP020060008



EP000000000



EP000000000



EP000000000

Muddy Ranch Road - Box Elder County
SGID RD_ID RD020060

Map prepared by the State of Utah
Automated Geographic Reference Center
Room 5130 State Office Building
Salt Lake City, Utah 84114
November 9, 2006



Attachment 3

Beginning & Ending Points and Township, Range, and Section References For:

Popular Name: Muddy Ranch Road

County: Box Elder

County Road Number: 18

State Geographic Information Database (SGID) Road Identification Number: RD020060.

Total Road Length: 4.98 miles more or less.

Beginning at a point on the road centerline located at 41 degrees 41 minutes 52.85 seconds North Latitude and -113 degrees 37 minutes 19.67 seconds West Longitude, which can be converted to mapping accuracy State Plane Utah North Zone NAD 83 feet coordinates of X = 1,060,925.6 feet and Y = 3,785,125.7 feet based on the US Survey Foot conversion.

Ending at a point on the road centerline located at 41 degrees 41 minutes 05.19 seconds North Latitude and -113 degrees 32 minutes 21.41 seconds West Longitude, which can be converted to mapping accuracy State Plane Utah North Zone NAD 83 feet coordinates of X = 1,083,432.2 feet and Y = 3,779,761.9 feet based on the US Survey Foot conversion.

This road may traverse:

Township 11 North Range 15 West, Section(s) 7,8,9,10,11, Salt Lake Base & Meridian

Township 11 North Range 16 West, Section(s) 12, Salt Lake Base & Meridian

See Attachment 1 above for a cartographic depiction of the course of this road.

Attachment 4
Road Centerline Description Cover Page(s)

Popular Name: Muddy Ranch Road

County: Box Elder

County Road Number: 18

State Geographic Information Database (SGID) Road Identification Number: RD020060.

Total Road Length: 4.98 miles more or less.

Centerline Descriptions Of Road-Segments That Cross Over Federally Owned Land, Derived From Global Positioning System Data And Cross-checked against USGS Digital Orthophoto Quadrangles Compiled By The Utah Automated Geographic Reference Center And Entered Into The State Geographic Information Database (SGID).

Road-Segments Listed by SGID Road Identification Number (RD ID)	Road-Segment Numbers	Believed Ownership Of Servient Estate	Approximate Segment Length	See Attached Appendix
RD020060	001	PVT	1.76 Miles	(not shown)
RD020060	002	BLM	3.06 Miles	A
RD020060	003	PVT	0.16 Miles	(not shown)
		Total Road Length	4.98	—————

* Indicates that a Title V permit will be requested, is in process, or has been issued.

† Indicates that road-segments crossing Forest Service land are under consideration by the state and county as of the date of this Amended Acknowledgment and Amended Notice of Acknowledgment.

Appendix A to Attachment 4

Popular Name: Muddy Ranch Road

County: Box Elder

County Road Number: 18

State Geographic Information Database (SGID) Road Identification Number: RD020060.

Road-Segment Number: 002

Road-Segment Length: 3.06 miles more or less.

Believed owner of the land underlying this road-segment is: Bureau of Land Management.

The following description is based upon the geographic coordinate system using the NAD83 Datum. The source is GPS mapping grade data as indicated in the metadata and/or the transportation data model of the State of Utah Geographic Information Database (SGID).

The road-segment itself is the monument that is identified by its physical presence on the land. The location of said physical presence is closely approximated by mapping grade Global Positioning System (GPS) data. Said data are checked against the corresponding gray-scale 1-meter Digital Orthophoto Quadrangles published by the United States Geological Survey (USGS) to verify a reasonable degree of accuracy. In circumstances where accurate satellite signal acquisition is not possible, such as deep, narrow canyons or under a canopy of dense foliage, or where very sharp curves in the road make accuracy questionable, such portions of the road were digitized from the corresponding gray-scale 1-meter Digital Orthophoto Quadrangles published by the United States Geological Survey (USGS).

This road-segment may traverse:

Township 11 North Range 15 West, Section(s) 8,9,10, Salt Lake Base & Meridian

The following description closely approximates the location of the centerline of the physical monument (Muddy Ranch Road)-- Segment 002 based on mapping grade Global Positioning System (GPS) data as defined above:

Beginning at a point on the road center line located at 41 degrees 41 minutes 2.8 seconds North Latitude and -113 degrees 36 minutes 1.5 seconds West Longitude, which can be converted to mapping accuracy State Plane Utah North Zone NAD 83 feet coordinates of X = 1,066,731.5 feet and Y = 3,779,917.1 feet; thence the following courses along the said road center line:

thence South 88 Degrees 56 Minutes 02 Seconds East	61.1 feet
thence North 89 Degrees 39 Minutes 17 Seconds East	57.1 feet
thence South 87 Degrees 51 Minutes 19 Seconds East	83.1 feet
thence South 88 Degrees 48 Minutes 34 Seconds East	159.1 feet
thence South 88 Degrees 54 Minutes 30 Seconds East	209.3 feet
thence South 89 Degrees 32 Minutes 04 Seconds East	231.9 feet
thence South 88 Degrees 42 Minutes 47 Seconds East	230.4 feet
thence South 88 Degrees 16 Minutes 55 Seconds East	227.8 feet
thence South 89 Degrees 05 Minutes 06 Seconds East	223.8 feet
thence South 88 Degrees 44 Minutes 09 Seconds East	233.6 feet
thence South 89 Degrees 12 Minutes 02 Seconds East	246.4 feet
thence South 88 Degrees 52 Minutes 34 Seconds East	255.9 feet

thence South 88 Degrees 51 Minutes 14 Seconds East 239.5 feet
 thence South 88 Degrees 59 Minutes 06 Seconds East 221.1 feet
 thence South 89 Degrees 27 Minutes 34 Seconds East 212.3 feet
 thence South 89 Degrees 25 Minutes 42 Seconds East 205 feet
 thence South 89 Degrees 26 Minutes 18 Seconds East 207.3 feet
 thence South 89 Degrees 06 Minutes 24 Seconds East 227.7 feet
 thence South 89 Degrees 07 Minutes 09 Seconds East 230 feet
 thence South 89 Degrees 28 Minutes 51 Seconds East 217.5 feet
 thence South 89 Degrees 06 Minutes 24 Seconds East 227.7 feet
 thence South 89 Degrees 05 Minutes 12 Seconds East 224.1 feet
 thence South 89 Degrees 28 Minutes 46 Seconds East 217.2 feet
 thence South 88 Degrees 34 Minutes 43 Seconds East 223.5 feet
 thence North 89 Degrees 39 Minutes 18 Seconds East 35.4 feet
 thence South 88 Degrees 50 Minutes 05 Seconds East 186.7 feet
 thence North 89 Degrees 39 Minutes 18 Seconds East 217.2 feet
 thence North 82 Degrees 24 Minutes 30 Seconds East 47.9 feet
 thence North 82 Degrees 24 Minutes 29 Seconds East 162.7 feet
 thence North 79 Degrees 43 Minutes 43 Seconds East 199.8 feet
 thence North 79 Degrees 38 Minutes 49 Seconds East 198.2 feet
 thence North 79 Degrees 28 Minutes 37 Seconds East 185.6 feet
 thence North 79 Degrees 41 Minutes 06 Seconds East 200.8 feet
 thence North 79 Degrees 04 Minutes 58 Seconds East 194.9 feet
 thence North 79 Degrees 35 Minutes 50 Seconds East 197.2 feet
 thence North 79 Degrees 23 Minutes 00 Seconds East 202.4 feet
 thence North 79 Degrees 03 Minutes 32 Seconds East 196.2 feet
 thence North 78 Degrees 21 Minutes 48 Seconds East 201 feet
 thence North 74 Degrees 02 Minutes 11 Seconds East 213.2 feet
 thence North 72 Degrees 59 Minutes 14 Seconds East 228.7 feet
 thence North 75 Degrees 02 Minutes 49 Seconds East 247.1 feet
 thence North 79 Degrees 47 Minutes 44 Seconds East 249 feet
 thence North 79 Degrees 57 Minutes 16 Seconds East 233.6 feet
 thence North 79 Degrees 44 Minutes 49 Seconds East 228.8 feet
 thence North 82 Degrees 26 Minutes 07 Seconds East 221.9 feet
 thence North 81 Degrees 50 Minutes 12 Seconds East 238.7 feet
 thence North 75 Degrees 56 Minutes 46 Seconds East 236.7 feet
 thence North 78 Degrees 16 Minutes 54 Seconds East 232.9 feet
 thence North 83 Degrees 41 Minutes 00 Seconds East 236.5 feet
 thence North 84 Degrees 58 Minutes 31 Seconds East 241.2 feet
 thence North 85 Degrees 05 Minutes 13 Seconds East 247.1 feet
 thence North 86 Degrees 40 Minutes 52 Seconds East 252.9 feet
 thence North 87 Degrees 26 Minutes 48 Seconds East 146.1 feet
 thence North 87 Degrees 26 Minutes 48 Seconds East 109.3 feet
 thence North 88 Degrees 10 Minutes 36 Seconds East 254.3 feet
 thence North 88 Degrees 09 Minutes 26 Seconds East 251 feet
 thence North 88 Degrees 53 Minutes 28 Seconds East 246 feet
 thence South 89 Degrees 57 Minutes 03 Seconds East 238.5 feet
 thence South 88 Degrees 19 Minutes 00 Seconds East 231.7 feet
 thence South 87 Degrees 10 Minutes 10 Seconds East 236.9 feet
 thence South 86 Degrees 17 Minutes 17 Seconds East 231.8 feet

thence South 86 Degrees 07 Minutes 15 Seconds East 222.7 feet
thence South 86 Degrees 26 Minutes 14 Seconds East 240.7 feet
thence South 86 Degrees 13 Minutes 26 Seconds East 228.2 feet
thence South 85 Degrees 22 Minutes 30 Seconds East 227.2 feet
thence South 84 Degrees 02 Minutes 30 Seconds East 224.1 feet
thence South 82 Degrees 57 Minutes 03 Seconds East 216.7 feet
thence South 80 Degrees 06 Minutes 02 Seconds East 221.3 feet
thence South 78 Degrees 37 Minutes 38 Seconds East 226.1 feet
thence South 77 Degrees 45 Minutes 02 Seconds East 218.1 feet
thence South 78 Degrees 02 Minutes 34 Seconds East 215.5 feet
thence South 77 Degrees 19 Minutes 24 Seconds East 211.1 feet
thence South 76 Degrees 04 Minutes 49 Seconds East 199.7 feet
thence South 76 Degrees 44 Minutes 39 Seconds East 188.3 feet
thence South 77 Degrees 02 Minutes 59 Seconds East 178.3 feet
thence South 73 Degrees 57 Minutes 18 Seconds East 180.2 feet
thence South 70 Degrees 25 Minutes 17 Seconds East 187.7 feet
thence South 66 Degrees 58 Minutes 32 Seconds East 173.7 feet
thence South 64 Degrees 10 Minutes 31 Seconds East 46.3 feet more or less to **the ending**

point at: 41 degrees 41 minutes 08.27 seconds North Latitude and -113 degrees 32 minutes 30.92 seconds West Longitude, which can be converted to mapping accuracy State Plane Utah North Zone NAD 83 feet coordinates of X = 1,082,718.3 feet and Y = 3,780,089.8 feet.