

**Amended Acknowledgment and
Amended Notice of Acknowledgment
of Acceptance of R.S. 2477
Right-of-Way Grant**

THE STATE OF UTAH

TO ALL WHOM THESE PRESENTS SHALL COME, Greeting:

Know ye, This is an Amended Acknowledgment and Amended Notice of Acknowledgment made under Utah Code Sections 72-5-309 through 310 inclusive, that the grant of the United States of America of “the right of way for the construction of highways over public lands, not reserved for public uses” under United States Revised Statutes 2477 (43 U.S.C. Section 932 (repealed October 21, 1976, with proviso recognizing the validity of rights-of-way already established)) was accepted for and on behalf of the State of Utah and its political subdivision Box Elder County as it pertains to the highway located in Box Elder County known as Rabbit Springs Loop; County Road Number: 59; State Geographic Information Database (SGID) Road Identification Number: RD020117. Total road length is 4.59 miles more or less.

This Amended Acknowledgment and Amended Notice of Acknowledgment supersedes the information contained in the Acknowledgment recorded at Ent 238523, Bk 988, Beg Pg 717.

The reason for this Amended Acknowledgment and Amended Notice of Acknowledgment includes, but is not limited to, the fact that the road was constructed, mechanically, or by continuous use as a public highway for a period of at least ten years, over public lands not reserved for public uses, prior to the earlier of (a) the October 21, 1976 repeal of R.S. 2477 or (b) the date the servient estate was reserved for public uses.

This Amended Acknowledgment and Amended Notice of Acknowledgment applies only to the segments of the road that traverse land owned by the Bureau of Land Management, United States Department of the Interior, and does not apply to segments of the road that traverse land owned by any other person or entity. The State of Utah and its political subdivisions reserve the right to make further acknowledgments and notices of acknowledgment with regard to road segments that traverse land owned by other entities, including the United States of America, through one or more of its agencies.

A printed copy of a map showing the location of the road in said county is appended hereto as “Attachment 1,” a printed copy of representative photos of the road is appended hereto as “Attachment 2,” a printed copy of a description of the beginning and ending points of the entire road together with a list of Townships, Ranges and Sections that may be traversed by the road in said county is appended hereto as “Attachment 3,” and a printed copy of the Road Centerline Description Cover Page(s) is appended hereto as “Attachment 4.” The Appendices listed in “Attachment 4” that contain the actual road centerline descriptions are incorporated herein by reference.

A printed copy of this Amended Acknowledgment and Amended Notice of Acknowledgment, together with its Attachments and Appendices, may be viewed and/or obtained at the office of the Utah State Archives.


An electronic copy of this Amended Acknowledgment and Amended Notice of Acknowledgment, together with its Attachments and Appendices, may be viewed and/or downloaded as read-only PDF (Portable Document Format) files via the Internet at <http://recorded2477roads.utah.gov>.

The owner of the servient estate in the land underlying the road-segments subject to this Amended Acknowledgment and Amended Notice is believed to be the United States of America through one or more of its agencies. Any of such agencies or any other person with a servient ownership claim or a competing dominant estate right-of-way ownership claim, may file a petition in the State District Court for Salt Lake County for a decision regarding the correctness of this Amended Acknowledgment. A claimant shall file a petition within sixty (60) days after receipt of this Notice.

In Witness Whereof, I, John Harja, the official designee of the Governor of the State of Utah, in conformity to the laws of the State (Utah Code Sections 72-5-308 through 310 inclusive), have caused this Amended Acknowledgment and Amend Notice of Acknowledgment to be made.

Signed by my hand in Salt Lake City, Utah, the 15th day of NOVEMBER, 2007.

By the Governor's Designee



John Harja

CERTIFICATION

State of Utah)
 : ss
County of Salt Lake)

I hereby certify that the signer of the foregoing document, John Harja, is personally known by me, has made a voluntary signature and taken an oath stating that he is the official designee of the Governor of the State of Utah and is authorized to sign this document on the Governor's behalf pursuant to Utah Code Section 72-5-309. He further vouched that, based upon information and belief, the facts alleged therein are true.

Dated this 15th day of November, 2007.





Notary Public





1:28,178
1 inch equals 0.4 miles



Rabbit Springs Loop - Box Elder County
SGID RD_ID RD020117

Land Ownership Categories

- BLM
- Private
- SITLA, State Trust Land
- USFS, National Forest
- State Parks and Recreation
- Tribal, Indian Reservation
- NPS, National Park

Wilderness

- UDWR Wildlife Reserve
- DOD, Military
- State Sovereign Land
- National Recreation Area
- USFWS, Nat. Wildlife Refuge

Transportation Network

- Rabbit Springs Loop
- Other Roads
- Title V, Issued Or Under Consideration By BLM Of County
- Photo Event Point

Section = 1 Mile

Map prepared by the State of Utah
Automated Geographic Reference Center
Room 5130 State Office Building
Salt Lake City, Utah 84114
Nov 09, 2006






EP020117002




EP020117004




EP020117006



EP000000000



EP000000000



EP000000000

Rabbit Springs Loop - Box Elder County
SGID RD_ID RD020117

Map prepared by the State of Utah
Automated Geographic Reference Center
Room 5130 State Office Building
Salt Lake City, Utah 84114
November 9, 2006



Attachment 3

Beginning & Ending Points and Township, Range, and Section References For:

Popular Name: Rabbit Springs Loop

County: Box Elder

County Road Number: 59

State Geographic Information Database (SGID) Road Identification Number: RD020117.

Total Road Length: 4.59 miles more or less.

Beginning at a point on the road centerline located at 41 degrees 25 minutes 17.64 seconds North Latitude and -113 degrees 53 minutes 22.67 seconds West Longitude, which can be converted to mapping accuracy State Plane Utah North Zone NAD 83 feet coordinates of X = 985,127.4 feet and Y = 3,686,330.2 feet based on the US Survey Foot conversion.

Ending at a point on the road centerline located at 41 degrees 25 minutes 37.97 seconds North Latitude and -113 degrees 49 minutes 54.02 seconds West Longitude, which can be converted to mapping accuracy State Plane Utah North Zone NAD 83 feet coordinates of X = 1,001,072.0 feet and Y = 3,687,955.4 feet based on the US Survey Foot conversion.

This road may traverse:

Township 8 North Range 17 West, Section(s) 7,18, Salt Lake Base & Meridian

Township 8 North Range 18 West, Section(s) 10,13,14,15,23,24, Salt Lake Base & Meridian

See Attachment 1 above for a cartographic depiction of the course of this road.

Attachment 4
Road Centerline Description Cover Page(s)

Popular Name: Rabbit Springs Loop

County: Box Elder

County Road Number: 59

State Geographic Information Database (SGID) Road Identification Number: RD020117.

Total Road Length: 4.59 miles more or less.

Centerline Descriptions Of Road-Segments That Cross Over Federally Owned Land, Derived From Global Positioning System Data And Cross-checked against USGS Digital Orthophoto Quadrangles Compiled By The Utah Automated Geographic Reference Center And Entered Into The State Geographic Information Database (SGID).

Road-Segments Listed by SGID Road Identification Number (RD ID)	Road-Segment Numbers	Believed Ownership Of Servient Estate	Approximate Segment Length	See Attached Appendix
RD020117	001	BLM	0.96 Miles	A
RD020117	002	PVT	0.53 Miles	(not shown)
RD020117	003	BLM	0.54 Miles	B
RD020117	004	PVT	0.33 Miles	(not shown)
RD020117	005	BLM	2.23 Miles	C
		Total Road Length	4.59	_____

* Indicates that a Title V permit will be requested, is in process, or has been issued.

† Indicates that road-segments crossing Forest Service land are under consideration by the state and county as of the date of this Amended Acknowledgment and Amended Notice of Acknowledgment.

Appendix A to Attachment 4

Popular Name: Rabbit Springs Loop

County: Box Elder

County Road Number: 59

State Geographic Information Database (SGID) Road Identification Number: RD020117.

Road-Segment Number: 001

Road-Segment Length: 0.96 miles more or less.

Believed owner of the land underlying this road-segment is: Bureau of Land Management.

The following description is based upon the geographic coordinate system using the NAD83 Datum. The source is GPS mapping grade data as indicated in the metadata and/or the transportation data model of the State of Utah Geographic Information Database (SGID).

The road-segment itself is the monument that is identified by its physical presence on the land. The location of said physical presence is closely approximated by mapping grade Global Positioning System (GPS) data. Said data are checked against the corresponding gray-scale 1-meter Digital Orthophoto Quadrangles published by the United States Geological Survey (USGS) to verify a reasonable degree of accuracy. In circumstances where accurate satellite signal acquisition is not possible, such as deep, narrow canyons or under a canopy of dense foliage, or where very sharp curves in the road make accuracy questionable, such portions of the road were digitized from the corresponding gray-scale 1-meter Digital Orthophoto Quadrangles published by the United States Geological Survey (USGS).

This road-segment may traverse:

Township 8 North Range 18 West, Section(s) 10,14,15, Salt Lake Base & Meridian

The following description closely approximates the location of the centerline of the physical monument (Rabbit Springs Loop)-- Segment 001 based on mapping grade Global Positioning System (GPS) data as defined above:

Beginning at a point on the road center line located at 41 degrees 25 minutes 17.64 seconds North Latitude and -113 degrees 53 minutes 22.67 seconds West Longitude, which can be converted to mapping accuracy State Plane Utah North Zone NAD 83 feet coordinates of X = 985,127.4 feet and Y = 3,686,330.2 feet; thence the following courses along the said road center line:

thence South 43 Degrees 17 Minutes 20 Seconds East	188.2 feet
thence South 43 Degrees 43 Minutes 51 Seconds East	78.1 feet
thence South 43 Degrees 43 Minutes 51 Seconds East	46 feet
thence South 44 Degrees 12 Minutes 22 Seconds East	141 feet
thence South 43 Degrees 30 Minutes 19 Seconds East	159.6 feet
thence South 44 Degrees 32 Minutes 28 Seconds East	167 feet
thence South 43 Degrees 55 Minutes 42 Seconds East	169.8 feet
thence South 47 Degrees 15 Minutes 32 Seconds East	156.6 feet
thence South 47 Degrees 15 Minutes 30 Seconds East	16.2 feet
thence South 45 Degrees 15 Minutes 41 Seconds East	176 feet
thence South 29 Degrees 03 Minutes 30 Seconds East	175.4 feet
thence South 14 Degrees 53 Minutes 08 Seconds East	186.7 feet

thence South 15 Degrees 02 Minutes 03 Seconds East 206.8 feet
thence South 28 Degrees 52 Minutes 01 Seconds East 205.3 feet
thence South 44 Degrees 32 Minutes 41 Seconds East 201.3 feet
thence South 53 Degrees 49 Minutes 21 Seconds East 190.2 feet
thence South 47 Degrees 28 Minutes 07 Seconds East 180.8 feet
thence South 44 Degrees 49 Minutes 51 Seconds East 183.9 feet
thence South 46 Degrees 51 Minutes 27 Seconds East 183.5 feet
thence South 45 Degrees 46 Minutes 27 Seconds East 182.3 feet
thence South 46 Degrees 26 Minutes 44 Seconds East 179.8 feet
thence South 45 Degrees 06 Minutes 56 Seconds East 180.2 feet
thence South 45 Degrees 33 Minutes 43 Seconds East 176.9 feet
thence South 44 Degrees 25 Minutes 47 Seconds East 175.8 feet
thence South 40 Degrees 10 Minutes 11 Seconds East 175.1 feet
thence South 33 Degrees 39 Minutes 37 Seconds East 170.7 feet
thence South 33 Degrees 03 Minutes 05 Seconds East 165.7 feet
thence South 40 Degrees 51 Minutes 37 Seconds East 157.5 feet
thence South 65 Degrees 26 Minutes 20 Seconds East 171.4 feet
thence South 74 Degrees 17 Minutes 34 Seconds East 183.9 feet
thence South 65 Degrees 50 Minutes 56 Seconds East 147.3 feet more or less to **the ending**

point at: 41 degrees 24 minutes 42.85 seconds North Latitude and -113 degrees 52 minutes 36.84 seconds West Longitude, which can be converted to mapping accuracy State Plane Utah North Zone NAD 83 feet coordinates of X = 988,521.1 feet and Y = 3,682,714.2 feet.

Appendix B to Attachment 4

Popular Name: Rabbit Springs Loop

County: Box Elder

County Road Number: 59

State Geographic Information Database (SGID) Road Identification Number: RD020117.

Road-Segment Number: 003

Road-Segment Length: 0.54 miles more or less.

Believed owner of the land underlying this road-segment is: Bureau of Land Management.

The following description is based upon the geographic coordinate system using the NAD83 Datum. The source is GPS mapping grade data as indicated in the metadata and/or the transportation data model of the State of Utah Geographic Information Database (SGID).

The road-segment itself is the monument that is identified by its physical presence on the land. The location of said physical presence is closely approximated by mapping grade Global Positioning System (GPS) data. Said data are checked against the corresponding gray-scale 1-meter Digital Orthophoto Quadrangles published by the United States Geological Survey (USGS) to verify a reasonable degree of accuracy. In circumstances where accurate satellite signal acquisition is not possible, such as deep, narrow canyons or under a canopy of dense foliage, or where very sharp curves in the road make accuracy questionable, such portions of the road were digitized from the corresponding gray-scale 1-meter Digital Orthophoto Quadrangles published by the United States Geological Survey (USGS).

This road-segment may traverse:

Township 8 North Range 18 West, Section(s) 23,24, Salt Lake Base & Meridian

The following description closely approximates the location of the centerline of the physical monument (Rabbit Springs Loop)-- Segment 003 based on mapping grade Global Positioning System (GPS) data as defined above:

Beginning at a point on the road center line located at 41 degrees 24 minutes 24.25 seconds North Latitude and -113 degrees 52 minutes 11.01 seconds West Longitude, which can be converted to mapping accuracy State Plane Utah North Zone NAD 83 feet coordinates of X = 990,437.1 feet and Y = 3,680,779.1 feet; thence the following courses along the said road center line:

thence South 50 Degrees 31 Minutes 50 Seconds East	135.4 feet
thence South 53 Degrees 19 Minutes 05 Seconds East	152 feet
thence South 60 Degrees 48 Minutes 03 Seconds East	167 feet
thence South 56 Degrees 33 Minutes 34 Seconds East	179.9 feet
thence South 48 Degrees 40 Minutes 34 Seconds East	175.2 feet
thence South 51 Degrees 42 Minutes 45 Seconds East	44.6 feet
thence South 51 Degrees 42 Minutes 45 Seconds East	118.3 feet
thence South 56 Degrees 53 Minutes 47 Seconds East	145.8 feet
thence South 56 Degrees 26 Minutes 30 Seconds East	152.9 feet
thence South 43 Degrees 18 Minutes 01 Seconds East	150.1 feet
thence South 38 Degrees 47 Minutes 01 Seconds East	138.2 feet
thence South 30 Degrees 08 Minutes 52 Seconds East	139.9 feet

thence South 28 Degrees 49 Minutes 02 Seconds East 162.3 feet

thence South 35 Degrees 15 Minutes 56 Seconds East 172.4 feet

thence South 41 Degrees 39 Minutes 20 Seconds East 159 feet

thence South 34 Degrees 42 Minutes 59 Seconds East 151 feet

thence South 38 Degrees 53 Minutes 40 Seconds East 144.7 feet

thence South 47 Degrees 03 Minutes 59 Seconds East 145.9 feet

thence South 48 Degrees 57 Minutes 46 Seconds East 132 feet

thence South 41 Degrees 38 Minutes 54 Seconds East 72.3 feet more or less to **the ending**

point at: 41 degrees 24 minutes 05.49 seconds North Latitude and -113 degrees 51 minutes 44 seconds West Longitude, which can be converted to mapping accuracy State Plane Utah North Zone NAD 83 feet coordinates of X = 992,442.9 feet and Y = 3,678,824.4 feet.

Appendix C to Attachment 4

Popular Name: Rabbit Springs Loop

County: Box Elder

County Road Number: 59

State Geographic Information Database (SGID) Road Identification Number: RD020117.

Road-Segment Number: 005

Road-Segment Length: 2.23 miles more or less.

Believed owner of the land underlying this road-segment is: Bureau of Land Management.

The following description is based upon the geographic coordinate system using the NAD83 Datum. The source is GPS mapping grade data as indicated in the metadata and/or the transportation data model of the State of Utah Geographic Information Database (SGID).

The road-segment itself is the monument that is identified by its physical presence on the land. The location of said physical presence is closely approximated by mapping grade Global Positioning System (GPS) data. Said data are checked against the corresponding gray-scale 1-meter Digital Orthophoto Quadrangles published by the United States Geological Survey (USGS) to verify a reasonable degree of accuracy. In circumstances where accurate satellite signal acquisition is not possible, such as deep, narrow canyons or under a canopy of dense foliage, or where very sharp curves in the road make accuracy questionable, such portions of the road were digitized from the corresponding gray-scale 1-meter Digital Orthophoto Quadrangles published by the United States Geological Survey (USGS).

This road-segment may traverse:

Township 8 North Range 17 West, Section(s) 7,18, Salt Lake Base & Meridian

Township 8 North Range 18 West, Section(s) 13,24, Salt Lake Base & Meridian

The following description closely approximates the location of the centerline of the physical monument (Rabbit Springs Loop)-- Segment 005 based on mapping grade Global Positioning System (GPS) data as defined above:

Beginning at a point on the road center line located at 41 degrees 24 minutes 07.21 seconds North Latitude and -113 degrees 51 minutes 26.41 seconds West Longitude, which can be converted to mapping accuracy State Plane Utah North Zone NAD 83 feet coordinates of X = 993,787.9 feet and Y = 3,678,962.7 feet; thence the following courses along the said road center line:

thence North 58 Degrees 43 Minutes 48 Seconds East	193.9 feet
thence North 59 Degrees 11 Minutes 53 Seconds East	219.9 feet
thence North 60 Degrees 01 Minutes 31 Seconds East	218.9 feet
thence North 60 Degrees 54 Minutes 40 Seconds East	211.4 feet
thence North 61 Degrees 33 Minutes 57 Seconds East	219.4 feet
thence North 61 Degrees 17 Minutes 40 Seconds East	223.6 feet
thence North 61 Degrees 25 Minutes 29 Seconds East	226 feet
thence North 62 Degrees 05 Minutes 05 Seconds East	223.9 feet
thence North 61 Degrees 37 Minutes 58 Seconds East	212.2 feet
thence North 62 Degrees 00 Minutes 49 Seconds East	201.4 feet
thence North 60 Degrees 16 Minutes 03 Seconds East	187.1 feet

thence North 46 Degrees 07 Minutes 56 Seconds East 181 feet
 thence North 33 Degrees 16 Minutes 55 Seconds East 218.6 feet
 thence North 33 Degrees 46 Minutes 32 Seconds East 209.9 feet
 thence North 32 Degrees 40 Minutes 30 Seconds East 78.1 feet
 thence North 32 Degrees 40 Minutes 30 Seconds East 114 feet
 thence North 33 Degrees 19 Minutes 15 Seconds East 159.2 feet
 thence North 33 Degrees 26 Minutes 10 Seconds East 126.3 feet
 thence North 33 Degrees 38 Minutes 36 Seconds East 117 feet
 thence North 33 Degrees 38 Minutes 37 Seconds East 80.7 feet
 thence North 33 Degrees 59 Minutes 31 Seconds East 220.4 feet
 thence North 33 Degrees 42 Minutes 41 Seconds East 203.9 feet
 thence North 33 Degrees 49 Minutes 45 Seconds East 186.3 feet
 thence North 33 Degrees 10 Minutes 53 Seconds East 151.5 feet
 thence North 34 Degrees 06 Minutes 08 Seconds East 180.9 feet
 thence North 33 Degrees 34 Minutes 36 Seconds East 256.9 feet
 thence North 33 Degrees 45 Minutes 46 Seconds East 267.3 feet
 thence North 33 Degrees 31 Minutes 45 Seconds East 266.6 feet
 thence North 33 Degrees 12 Minutes 39 Seconds East 255.8 feet
 thence North 33 Degrees 30 Minutes 17 Seconds East 240.9 feet
 thence North 33 Degrees 17 Minutes 01 Seconds East 224.5 feet
 thence North 33 Degrees 38 Minutes 35 Seconds East 197.8 feet
 thence North 34 Degrees 11 Minutes 28 Seconds East 199 feet
 thence North 33 Degrees 14 Minutes 39 Seconds East 190.9 feet
 thence North 33 Degrees 50 Minutes 40 Seconds East 180.4 feet
 thence North 33 Degrees 37 Minutes 01 Seconds East 177.9 feet
 thence North 33 Degrees 57 Minutes 40 Seconds East 188.6 feet
 thence North 33 Degrees 36 Minutes 24 Seconds East 205.6 feet
 thence North 33 Degrees 22 Minutes 38 Seconds East 216.9 feet
 thence North 32 Degrees 59 Minutes 01 Seconds East 225.7 feet
 thence North 33 Degrees 39 Minutes 52 Seconds East 217.6 feet
 thence North 32 Degrees 59 Minutes 01 Seconds East 225.7 feet
 thence North 33 Degrees 26 Minutes 31 Seconds East 234.8 feet
 thence North 33 Degrees 41 Minutes 15 Seconds East 233.9 feet
 thence North 33 Degrees 16 Minutes 58 Seconds East 222.1 feet
 thence North 33 Degrees 32 Minutes 48 Seconds East 215.3 feet
 thence North 33 Degrees 34 Minutes 22 Seconds East 75.8 feet
 thence North 33 Degrees 34 Minutes 22 Seconds East 137.6 feet
 thence North 33 Degrees 21 Minutes 11 Seconds East 206.9 feet
 thence North 33 Degrees 14 Minutes 50 Seconds East 196.8 feet
 thence North 33 Degrees 46 Minutes 39 Seconds East 184.2 feet
 thence North 33 Degrees 22 Minutes 51 Seconds East 187.3 feet
 thence North 33 Degrees 09 Minutes 20 Seconds East 184.8 feet
 thence North 33 Degrees 13 Minutes 57 Seconds East 173.2 feet
 thence North 33 Degrees 28 Minutes 18 Seconds East 175.7 feet
 thence North 33 Degrees 35 Minutes 05 Seconds East 179.8 feet
 thence North 33 Degrees 21 Minutes 10 Seconds East 183.3 feet
 thence North 33 Degrees 46 Minutes 57 Seconds East 194.1 feet
 thence North 33 Degrees 31 Minutes 23 Seconds East 183.7 feet
 thence North 34 Degrees 33 Minutes 31 Seconds East 160 feet

thence North 32 Degrees 50 Minutes 12 Seconds East 131.3 feet

thence North 19 Degrees 25 Minutes 48 Seconds East 22.3 feet more or less to **the ending point at:** 41 degrees 25 minutes 37.97 seconds North Latitude and -113 degrees 49 minutes 54.02 seconds West Longitude, which can be converted to mapping accuracy State Plane Utah North Zone NAD 83 feet coordinates of X = 1,001,072.0 feet and Y = 3,687,955.4 feet.