

**Amended Acknowledgment and
Amended Notice of Acknowledgment
of Acceptance of R.S. 2477
Right-of-Way Grant**

THE STATE OF UTAH

TO ALL WHOM THESE PRESENTS SHALL COME, Greeting:

Know ye, This is an Amended Acknowledgment and Amended Notice of Acknowledgment made under Utah Code Sections 72-5-309 through 310 inclusive, that the grant of the United States of America of “the right of way for the construction of highways over public lands, not reserved for public uses” under United States Revised Statutes 2477 (43 U.S.C. Section 932 (repealed October 21, 1976, with proviso recognizing the validity of rights-of-way already established)) was accepted for and on behalf of the State of Utah and its political subdivision Box Elder County as it pertains to the highway located in Box Elder County known as Terrace Mountain Road; County Road Number: 90; State Geographic Information Database (SGID) Road Identification Number: RD020156. Total road length is 4.5 miles more or less.

This Amended Acknowledgment and Amended Notice of Acknowledgment supersedes the information contained in the Acknowledgment recorded at Ent 238538, Bk 988, Beg Pg 809.

The reason for this Amended Acknowledgment and Amended Notice of Acknowledgment includes, but is not limited to, the fact that the road was constructed, mechanically, or by continuous use as a public highway for a period of at least ten years, over public lands not reserved for public uses, prior to the earlier of (a) the October 21, 1976 repeal of R.S. 2477 or (b) the date the servient estate was reserved for public uses.

This Amended Acknowledgment and Amended Notice of Acknowledgment applies only to the segments of the road that traverse land owned by the Bureau of Land Management, United States Department of the Interior, and does not apply to segments of the road that traverse land owned by any other person or entity. The State of Utah and its political subdivisions reserve the right to make further acknowledgments and notices of acknowledgment with regard to road segments that traverse land owned by other entities, including the United States of America, through one or more of its agencies.

A printed copy of a map showing the location of the road in said county is appended hereto as “Attachment 1,” a printed copy of representative photos of the road is appended hereto as “Attachment 2,” a printed copy of a description of the beginning and ending points of the entire road together with a list of Townships, Ranges and Sections that may be traversed by the road in said county is appended hereto as “Attachment 3,” and a printed copy of the Road Centerline Description Cover Page(s) is appended hereto as “Attachment 4.” The Appendices listed in “Attachment 4” that contain the actual road centerline descriptions are incorporated herein by reference.

A printed copy of this Amended Acknowledgment and Amended Notice of Acknowledgment, together with its Attachments and Appendices, may be viewed and/or obtained at the office of the Utah State Archives.

An electronic copy of this Amended Acknowledgment and Amended Notice of Acknowledgment, together with its Attachments and Appendices, may be viewed and/or downloaded as read-only PDF (Portable Document Format) files via the Internet at <http://recorded2477roads.utah.gov>.

The owner of the servient estate in the land underlying the road-segments subject to this Amended Acknowledgment and Amended Notice is believed to be the United States of America through one or more of its agencies. Any of such agencies or any other person with a servient ownership claim or a competing dominant estate right-of-way ownership claim, may file a petition in the State District Court for Salt Lake County for a decision regarding the correctness of this Amended Acknowledgment. A claimant shall file a petition within sixty (60) days after receipt of this Notice.

In Witness Whereof, I, John Harja, the official designee of the Governor of the State of Utah, in conformity to the laws of the State (Utah Code Sections 72-5-308 through 310 inclusive), have caused this Amended Acknowledgment and Amend Notice of Acknowledgment to be made.

Signed by my hand in Salt Lake City, Utah, the 15th day of NOVEMBER, 2007.

By the Governor's Designee



John Harja


CERTIFICATION

State of Utah)
 : ss
County of Salt Lake)

I hereby certify that the signer of the foregoing document, John Harja, is personally known by me, has made a voluntary signature and taken an oath stating that he is the official designee of the Governor of the State of Utah and is authorized to sign this document on the Governor's behalf pursuant to Utah Code Section 72-5-309. He further vouched that, based upon information and belief, the facts alleged therein are true.

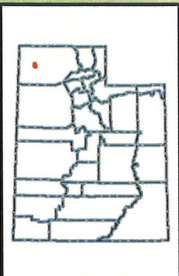
Dated this 15th day of November, 2007.




Notary Public



1:33,571
1 inch equals 0.5 miles



Terrace Mountain Road - Box Elder County
SGID RD_ID RD020156

Land Ownership Categories		Transportation Network
◆ BLM	◆ Wilderness	— Terrace Mountain Road
◆ Private	◆ UDWR Wildlife Reserve	— Title V: Issued Or Under Consideration By BLM Or County
◆ SITLA, State Trust Land	◆ DOD, Military	— Other Roads
◆ USFS, National Forest	◆ State Sovereign Land	● Photo Event Point
◆ State Parks and Recreation	◆ National Recreation Area	□ Section = 1 Mile
◆ Tribal, Indian Reservation	◆ USFWS, Natl. Wildlife Refuge	
◆ NPS, National Park		

Map prepared by the State of Utah
Automated Geographic Reference Center
Room 5130 State Office Building
Salt Lake City, Utah 84114
Nov 10, 2006




EP020156003




EP020156004




EP020156006



EP000000000



EP000000000



EP000000000

Terrace Mountain Road - Box Elder County
SGID RD_ID RD020156

Map prepared by the State of Utah
Automated Geographic Reference Center
Room 5130 State Office Building
Salt Lake City, Utah 84114
November 9, 2006



Attachment 3

Beginning & Ending Points and Township, Range, and Section References For:

Popular Name: Terrace Mountain Road

County: Box Elder

County Road Number: 90

State Geographic Information Database (SGID) Road Identification Number: RD020156.

Total Road Length: 4.5 miles more or less.

Beginning at a point on the road centerline located at 41 degrees 28 minutes 36.82 seconds North Latitude and -113 degrees 28 minutes 50.51 seconds West Longitude, which can be converted to mapping accuracy State Plane Utah North Zone NAD 83 feet coordinates of X = 1,097,704.1 feet and Y = 3,703,663.7 feet based on the US Survey Foot conversion.

Ending at a point on the road centerline located at 41 degrees 31 minutes 48.11 seconds North Latitude and -113 degrees 29 minutes 08.67 seconds West Longitude, which can be converted to mapping accuracy State Plane Utah North Zone NAD 83 feet coordinates of X = 1,096,764.2 feet and Y = 3,723,051.6 feet based on the US Survey Foot conversion.

This road may traverse:

Township 9 North Range 14 West, Section(s) 0n/a, Salt Lake Base & Meridian

Township 9 North Range 14 West, Section(s) 19,29,30, Salt Lake Base & Meridian

See Attachment 1 above for a cartographic depiction of the course of this road.

Attachment 4
Road Centerline Description Cover Page(s)

Popular Name: Terrace Mountain Road

County: Box Elder

County Road Number: 90

State Geographic Information Database (SGID) Road Identification Number: RD020156.

Total Road Length: 4.5 miles more or less.

Centerline Descriptions Of Road-Segments That Cross Over Federally Owned Land, Derived From Global Positioning System Data And Cross-checked against USGS Digital Orthophoto Quadrangles Compiled By The Utah Automated Geographic Reference Center And Entered Into The State Geographic Information Database (SGID).

Road-Segments Listed by SGID Road Identification Number (RD_ID)	Road-Segment Numbers	Believed Ownership Of Servient Estate	Approximate Segment Length	See Attached Appendix
RD020156	001	PVT	0.12 Miles	(not shown)
RD020156	002	BLM	0.07 Miles	A
RD020156	003	BLM	0.18 Miles	B
RD020156	004	PVT	0.2 Miles	(not shown)
RD020156	005	PVT	0.13 Miles	(not shown)
RD020156	006	BLM	0.3 Miles	C
RD020156	007	PVT	1.02 Miles	(not shown)
RD020156	008	BLM	2.49 Miles	D
		Total Road Length	4.5	

* Indicates that a Title V permit will be requested, is in process, or has been issued.

† Indicates that road-segments crossing Forest Service land are under consideration by the state and county as of the date of this Acknowledgment and Notice of Acknowledgment.

Appendix A to Attachment 4

Popular Name: Terrace Mountain Road

County: Box Elder

County Road Number: 90

State Geographic Information Database (SGID) Road Identification Number: RD020156.

Road-Segment Number: 002

Road-Segment Length: 0.07 miles more or less.

Believed owner of the land underlying this road-segment is: Bureau of Land Management.

The following description is based upon the geographic coordinate system using the NAD83 Datum. The source is GPS mapping grade data as indicated in the metadata and/or the transportation data model of the State of Utah Geographic Information Database (SGID).

The road-segment itself is the monument that is identified by its physical presence on the land. The location of said physical presence is closely approximated by mapping grade Global Positioning System (GPS) data. Said data are checked against the corresponding gray-scale 1-meter Digital Orthophoto Quadrangles published by the United States Geological Survey (USGS) to verify a reasonable degree of accuracy. In circumstances where accurate satellite signal acquisition is not possible, such as deep, narrow canyons or under a canopy of dense foliage, or where very sharp curves in the road make accuracy questionable, such portions of the road were digitized from the corresponding gray-scale 1-meter Digital Orthophoto Quadrangles published by the United States Geological Survey (USGS).

This road-segment may traverse:

Township 9 North Range 14 West, Section(s) 30, Salt Lake Base & Meridian

The following description closely approximates the location of the centerline of the physical monument (Terrace Mountain Road)-- Segment 002 based on mapping grade Global Positioning System (GPS) data as defined above:

Beginning at a point on the road center line located at 41 degrees 28 minutes 42.61 seconds North Latitude and -113 degrees 28 minutes 52 seconds West Longitude, which can be converted to mapping accuracy State Plane Utah North Zone NAD 83 feet coordinates of X = 1,097,603.8 feet and Y = 3,704,252.9 feet; thence the following courses along the said road center line:

thence North 48 Degrees 28 Minutes 57 Seconds West 24.4 feet

thence North 48 Degrees 28 Minutes 57 Seconds West 38.1 feet

thence North 49 Degrees 47 Minutes 24 Seconds West 113.5 feet

thence North 29 Degrees 39 Minutes 38 Seconds West 88.4 feet

thence North 38 Degrees 03 Minutes 13 Seconds West 62.2 feet

thence North 68 Degrees 58 Minutes 01 Seconds West 40.5 feet more or less to **the ending**

point at: 41 degrees 28 minutes 45.07 seconds North Latitude and -113 degrees 28 minutes 05.4 seconds West Longitude, which can be converted to mapping accuracy State Plane Utah North Zone NAD 83 feet coordinates of X = 1,097,350.4 feet and Y = 3,704,507.9 feet.

Appendix B to Attachment 4

Popular Name: Terrace Mountain Road

County: Box Elder

County Road Number: 90

State Geographic Information Database (SGID) Road Identification Number: RD020156.

Road-Segment Number: 003

Road-Segment Length: 0.18 miles more or less.

Believed owner of the land underlying this road-segment is: Bureau of Land Management.

The following description is based upon the geographic coordinate system using the NAD83 Datum. The source is GPS mapping grade data as indicated in the metadata and/or the transportation data model of the State of Utah Geographic Information Database (SGID).

The road-segment itself is the monument that is identified by its physical presence on the land. The location of said physical presence is closely approximated by mapping grade Global Positioning System (GPS) data. Said data are checked against the corresponding gray-scale 1-meter Digital Orthophoto Quadrangles published by the United States Geological Survey (USGS) to verify a reasonable degree of accuracy. In circumstances where accurate satellite signal acquisition is not possible, such as deep, narrow canyons or under a canopy of dense foliage, or where very sharp curves in the road make accuracy questionable, such portions of the road were digitized from the corresponding gray-scale 1-meter Digital Orthophoto Quadrangles published by the United States Geological Survey (USGS).

This road-segment may traverse:

Township 9 North Range 14 West, Section(s) 30, Salt Lake Base & Meridian

The following description closely approximates the location of the centerline of the physical monument (Terrace Mountain Road)-- Segment 003 based on mapping grade Global Positioning System (GPS) data as defined above:

Beginning at a point on the road center line located at 41 degrees 28 minutes 45.07 seconds North Latitude and -113 degrees 28 minutes 055.4 seconds West Longitude, which can be converted to mapping accuracy State Plane Utah North Zone NAD 83 feet coordinates of X = 1,097,350.4 feet and Y = 3,704,507.9 feet; thence the following courses along the said road center line:

thence North 09 Degrees 05 Minutes 01 Seconds West 86.3 feet
thence North 16 Degrees 21 Minutes 41 Seconds East 68.5 feet
thence North 26 Degrees 50 Minutes 36 Seconds East 68.2 feet
thence North 36 Degrees 26 Minutes 08 Seconds East 77.8 feet
thence North 26 Degrees 19 Minutes 14 Seconds East 89.9 feet
thence North 24 Degrees 10 Minutes 20 Seconds East 94.1 feet
thence North 15 Degrees 05 Minutes 27 Seconds East 94.9 feet
thence North 30 Degrees 07 Minutes 30 Seconds West 109.6 feet
thence North 32 Degrees 55 Minutes 40 Seconds West 109 feet
thence North 44 Degrees 49 Minutes 28 Seconds West 77.7 feet
thence North 48 Degrees 42 Minutes 15 Seconds West 69.2 feet more or less to **the ending**

point at: 41 degrees 28 minutes 53.16 seconds North Latitude and -113 degrees 28 minutes 56.11 seconds West Longitude, which can be converted to mapping accuracy State Plane Utah North Zone NAD 83 feet coordinates of X = 1,097,315.2 feet and Y = 3,705,327.5 feet.

Appendix C to Attachment 4

Popular Name: Terrace Mountain Road

County: Box Elder

County Road Number: 90

State Geographic Information Database (SGID) Road Identification Number: RD020156.

Road-Segment Number: 006

Road-Segment Length: 0.3 miles more or less.

Believed owner of the land underlying this road-segment is: Bureau of Land Management.

The following description is based upon the geographic coordinate system using the NAD83 Datum. The source is GPS mapping grade data as indicated in the metadata and/or the transportation data model of the State of Utah Geographic Information Database (SGID).

The road-segment itself is the monument that is identified by its physical presence on the land. The location of said physical presence is closely approximated by mapping grade Global Positioning System (GPS) data. Said data are checked against the corresponding gray-scale 1-meter Digital Orthophoto Quadrangles published by the United States Geological Survey (USGS) to verify a reasonable degree of accuracy. In circumstances where accurate satellite signal acquisition is not possible, such as deep, narrow canyons or under a canopy of dense foliage, or where very sharp curves in the road make accuracy questionable, such portions of the road were digitized from the corresponding gray-scale 1-meter Digital Orthophoto Quadrangles published by the United States Geological Survey (USGS).

This road-segment may traverse:

Township 9 North Range 14 West, Section(s) 30, Salt Lake Base & Meridian

The following description closely approximates the location of the centerline of the physical monument (Terrace Mountain Road)-- Segment 006 based on mapping grade Global Positioning System (GPS) data as defined above:

Beginning at a point on the road center line located at 41 degrees 28 minutes 53.11 seconds North Latitude and -113 degrees 29 minutes 07.35 seconds West Longitude, which can be converted to mapping accuracy State Plane Utah North Zone NAD 83 feet coordinates of X = 1,096,460.0 feet and Y = 3,705,341.9 feet; thence the following courses along the said road center line:

thence South 08 Degrees 41 Minutes 54 Seconds West 34.3 feet
thence South 02 Degrees 02 Minutes 11 Seconds West 134.6 feet
thence South 07 Degrees 06 Minutes 06 Seconds East 142 feet
thence South 12 Degrees 03 Minutes 11 Seconds East 145.4 feet
thence South 23 Degrees 23 Minutes 20 Seconds East 134 feet
thence South 48 Degrees 12 Minutes 00 Seconds East 139.3 feet
thence South 40 Degrees 53 Minutes 50 Seconds East 146.8 feet
thence South 41 Degrees 20 Minutes 34 Seconds East 156.5 feet
thence South 63 Degrees 53 Minutes 02 Seconds East 151 feet
thence North 74 Degrees 08 Minutes 17 Seconds East 128.7 feet
thence North 59 Degrees 39 Minutes 26 Seconds East 134.5 feet

thence North 73 Degrees 07 Minutes 38 Seconds East 109.5 feet
thence South 67 Degrees 43 Minutes 04 Seconds East 17.1 feet more or less to **the ending**
point at: 41 degrees 28 minutes 45.07 seconds North Latitude and -113 degrees 28 minutes 05.4 seconds
West Longitude, which can be converted to mapping accuracy State Plane Utah North Zone NAD 83 feet
coordinates of X = 1,097,350.4 feet and Y = 3,704,507.9 feet.

Appendix D to Attachment 4

Popular Name: Terrace Mountain Road

County: Box Elder

County Road Number: 90

State Geographic Information Database (SGID) Road Identification Number: RD020156.

Road-Segment Number: 008

Road-Segment Length: 2.49 miles more or less.

Believed owner of the land underlying this road-segment is: Bureau of Land Management.

The following description is based upon the geographic coordinate system using the NAD83 Datum. The source is GPS mapping grade data as indicated in the metadata and/or the transportation data model of the State of Utah Geographic Information Database (SGID).

The road-segment itself is the monument that is identified by its physical presence on the land. The location of said physical presence is closely approximated by mapping grade Global Positioning System (GPS) data. Said data are checked against the corresponding gray-scale 1-meter Digital Orthophoto Quadrangles published by the United States Geological Survey (USGS) to verify a reasonable degree of accuracy. In circumstances where accurate satellite signal acquisition is not possible, such as deep, narrow canyons or under a canopy of dense foliage, or where very sharp curves in the road make accuracy questionable, such portions of the road were digitized from the corresponding gray-scale 1-meter Digital Orthophoto Quadrangles published by the United States Geological Survey (USGS).

This road-segment may traverse:

Township 9 North Range 14 West, Section(s) 0n/a, Salt Lake Base & Meridian

Township 9 North Range 14 West, Section(s) 19, Salt Lake Base & Meridian

The following description closely approximates the location of the centerline of the physical monument (Terrace Mountain Road)-- Segment 008 based on mapping grade Global Positioning System (GPS) data as defined above:

Beginning at a point on the road center line located at 41 degrees 29 minutes 45.37 seconds North Latitude and -113 degrees 29 minutes 27.33 seconds West Longitude, which can be converted to mapping accuracy State Plane Utah North Zone NAD 83 feet coordinates of X = 1,095,060.8 feet and Y = 3,710,664.8 feet; thence the following courses along the said road center line:

thence North 06 Degrees 54 Minutes 27 Seconds East 13.1 feet
thence North 05 Degrees 31 Minutes 54 Seconds East 12.6 feet
thence North 05 Degrees 31 Minutes 52 Seconds East 234.4 feet
thence North 05 Degrees 01 Minutes 36 Seconds West 248.8 feet
thence North 08 Degrees 08 Minutes 03 Seconds West 246.7 feet
thence North 03 Degrees 02 Minutes 29 Seconds East 244.8 feet
thence North 00 Degrees 15 Minutes 37 Seconds West 241.1 feet
thence North 01 Degrees 57 Minutes 50 Seconds West 242.8 feet
thence North 03 Degrees 56 Minutes 38 Seconds West 239.9 feet
thence North 08 Degrees 33 Minutes 27 Seconds West 238.6 feet

thence North 05 Degrees 48 Minutes 33 Seconds West 234 feet
 thence North 02 Degrees 26 Minutes 08 Seconds West 233.1 feet
 thence North 00 Degrees 08 Minutes 59 Seconds East 230.9 feet
 thence North 00 Degrees 38 Minutes 31 Seconds East 230 feet
 thence North 02 Degrees 07 Minutes 59 Seconds East 228.2 feet
 thence North 08 Degrees 14 Minutes 07 Seconds East 215.6 feet
 thence North 13 Degrees 09 Minutes 25 Seconds East 194 feet
 thence North 24 Degrees 23 Minutes 32 Seconds East 178.8 feet
 thence North 02 Degrees 34 Minutes 26 Seconds East 187.2 feet
 thence North 10 Degrees 14 Minutes 07 Seconds West 234.8 feet
 thence North 03 Degrees 47 Minutes 12 Seconds West 256.3 feet
 thence North 02 Degrees 19 Minutes 33 Seconds East 261.1 feet
 thence North 11 Degrees 26 Minutes 47 Seconds East 271.4 feet
 thence North 04 Degrees 39 Minutes 13 Seconds East 286.5 feet
 thence North 03 Degrees 14 Minutes 02 Seconds West 285.8 feet
 thence North 05 Degrees 36 Minutes 07 Seconds West 271.8 feet
 thence North 10 Degrees 14 Minutes 50 Seconds West 263.1 feet
 thence North 12 Degrees 00 Minutes 55 Seconds West 251.2 feet
 thence North 24 Degrees 03 Minutes 37 Seconds West 245.4 feet
 thence North 24 Degrees 53 Minutes 02 Seconds West 245.6 feet
 thence North 10 Degrees 14 Minutes 26 Seconds West 246.1 feet
 thence North 05 Degrees 26 Minutes 43 Seconds West 232.2 feet
 thence North 07 Degrees 13 Minutes 49 Seconds West 229.6 feet
 thence North 04 Degrees 14 Minutes 08 Seconds West 226.9 feet
 thence North 04 Degrees 58 Minutes 43 Seconds West 227.1 feet
 thence North 08 Degrees 50 Minutes 56 Seconds West 223.9 feet
 thence North 02 Degrees 31 Minutes 24 Seconds East 223.3 feet
 thence North 06 Degrees 39 Minutes 07 Seconds East 226.4 feet
 thence North 07 Degrees 07 Minutes 14 Seconds East 229.9 feet
 thence North 08 Degrees 28 Minutes 32 Seconds East 229 feet
 thence North 11 Degrees 42 Minutes 32 Seconds East 224.7 feet
 thence North 18 Degrees 25 Minutes 21 Seconds East 218.3 feet
 thence North 20 Degrees 58 Minutes 14 Seconds East 213 feet
 thence North 23 Degrees 11 Minutes 35 Seconds East 221.8 feet
 thence North 29 Degrees 24 Minutes 20 Seconds East 211.6 feet
 thence North 48 Degrees 32 Minutes 21 Seconds East 192 feet
 thence North 48 Degrees 45 Minutes 26 Seconds East 175.3 feet
 thence North 43 Degrees 59 Minutes 04 Seconds East 137.6 feet
 thence North 27 Degrees 11 Minutes 09 Seconds East 131.3 feet
 thence North 27 Degrees 16 Minutes 59 Seconds East 135.1 feet
 thence North 34 Degrees 57 Minutes 48 Seconds East 148.7 feet
 thence North 34 Degrees 37 Minutes 41 Seconds East 187.7 feet
 thence North 29 Degrees 21 Minutes 51 Seconds East 225.1 feet
 thence North 31 Degrees 27 Minutes 10 Seconds East 233.5 feet
 thence North 31 Degrees 03 Minutes 57 Seconds East 219.1 feet
 thence North 30 Degrees 06 Minutes 47 Seconds East 220.7 feet
 thence North 24 Degrees 12 Minutes 14 Seconds East 203.7 feet
 thence North 19 Degrees 01 Minutes 10 Seconds East 193 feet
 thence North 23 Degrees 33 Minutes 38 Seconds East 183 feet

thence North 46 Degrees 18 Minutes 32 Seconds East 193.5 feet

thence North 55 Degrees 26 Minutes 41 Seconds East 99.2 feet

thence North 50 Degrees 48 Minutes 26 Seconds East 75.8 feet

thence North 18 Degrees 05 Minutes 44 Seconds East 25.9 feet more or less to **the ending**

point at: 41 degrees 31 minutes 48.11 seconds North Latitude and -113 degrees 29 minutes 08.67 seconds West Longitude, which can be converted to mapping accuracy State Plane Utah North Zone NAD 83 feet coordinates of X = 1,096,764.2 feet and Y = 3,723,051.6 feet.