

**Acknowledgment and  
Notice of Acknowledgment  
of Acceptance of R.S. 2477  
Right-of-Way Grant**

**THE STATE OF UTAH**

**TO ALL WHOM THESE PRESENTS SHALL COME, Greeting:**

**Know ye,** This is an Acknowledgment and Notice of Acknowledgment made under Utah Code § 72-5-309 through 310 inclusive that the grant of the United States of America of “the right of way for the construction of highways over public lands, not reserved for public uses” under United States Revised Statutes 2477 (43 U.S.C. § 932 (repealed October 21, 1976, with proviso recognizing the validity of rights-of-way already established)) was accepted for and on behalf of the State of Utah and its political subdivision Box Elder County as it pertains to the highway located in Box Elder County known as Emigrant Pass Road; County Road Number: 3; State Geographic Information Database (SGID) Road Identification Number: RD020071. Total road length is 15.92 miles more or less.

The reasons for this acknowledgment are as follows (indicated by an “X” in one or more blocks and any supplemental comment):

- The road was laid out or erected for public use over public lands not reserved for public uses prior to the earlier of (a) the October 21, 1976 repeal of R.S. 2477 or (b) the date the servient estate was reserved for public uses;
- By reason of its continuous use as a public highway over public lands not reserved for public uses for a period of at least ten years prior to the earlier of (a) the October 21, 1976 repeal of R.S. 2477 or (b) the date the servient estate was reserved for public uses;
- Other (explain).

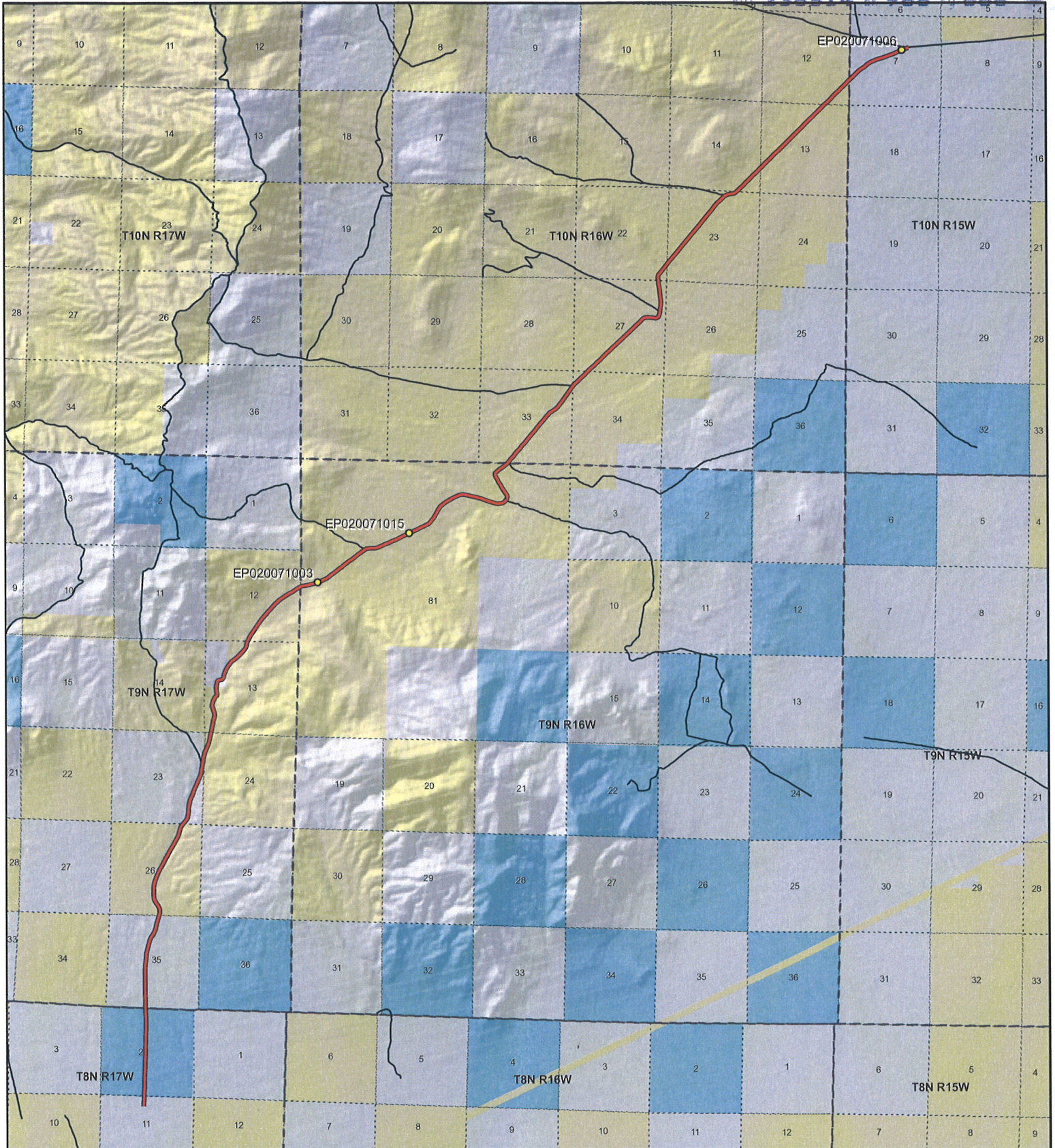
A printed copy of a map showing the location of the road in said county is appended hereto as “Attachment 1.” A printed copy of photos of the road is appended hereto as “Attachment 2.” A printed copy of a description of the beginning and ending points of the entire road together with a list of Townships, Ranges and Sections that may be traversed by the road in said county is appended hereto as “Attachment 3.” A printed copy of the Road Centerline Description Cover Page(s) is appended hereto as “Attachment 4.” The Appendices referenced in “Attachment 4” that contain the actual road centerline descriptions are incorporated herein by reference.

A printed copy of this Acknowledgment and Notice of Acknowledgment, together with its Attachments and Appendices, may be viewed and/or obtained at the office of the Utah State Archives.

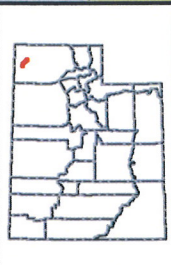
An electronic copy of this Acknowledgment and Notice of Acknowledgment, together with its Attachments and Appendices referenced in the Attachments, may be viewed and/or downloaded as read-only PDF (Portable







1:90,193  
1 inch equals 1.4 miles



**Emigrant Pass Road - Box Elder County**  
**SGID RD\_ID RD020071**

Land Ownership Categories		Transportation Network
BLM	Wilderness	Emigrant Pass Road
Private	UDWR Wildlife Reserve	Title V: Issued Or Under Consideration By BLM Or County
SITLA, State Trust Land	DOD, Military	Other Roads
USFS, National Forest	State Sovereign Land	Photo Event Point
State Parks and Recreation	National Recreation Area	Section = 1 Mile
Tribal, Indian Reservation	USFWS, Natl. Wildlife Refuge	
NPS, National Park		

Map prepared by the State of Utah  
Automated Geographic Reference Center  
Room 5130 State Office Building  
Salt Lake City, Utah 84114  
Nov 10, 2006





EP020071003




EP020071006



EP020071015



EP000000000



EP000000000



EP000000000

**Emigrant Pass Road - Box Elder County  
SGID RD\_ID RD020071**

Map prepared by the State of Utah  
Automated Geographic Reference Center  
Room 5130 State Office Building  
Salt Lake City, Utah 84114  
November 9, 2006



### Attachment 3

#### Beginning & Ending Points and Township, Range, and Section References For:

**Popular Name: Emigrant Pass Road**

**County: Box Elder**

**County Road Number: 3**

**State Geographic Information Database (SGID) Road Identification Number: RD020071.**

**Total Road Length: 15.92 miles more or less.**

**Beginning at a point** on the road centerline located at 41 degrees 26 minutes 06.08 seconds North Latitude and -113 degrees 45 minutes 040.6 seconds West Longitude, which can be converted to mapping accuracy State Plane Utah North Zone NAD 83 feet coordinates of X = 1,020,443.9 feet and Y = 3,690,288.5 feet based on the US Survey Foot conversion.

**Ending at a point** on the road centerline located at 41 degrees 36 minutes 21.58 seconds North Latitude and -113 degrees 36 minutes 022.7 seconds West Longitude, which can be converted to mapping accuracy State Plane Utah North Zone NAD 83 feet coordinates of X = 1,064,433.3 feet and Y = 3,751,499.8 feet based on the US Survey Foot conversion.

This road may traverse:

Township 10 North Range 15 West, Section(s) 7, Salt Lake Base & Meridian

Township 10 North Range 16 West, Section(s) 12,13,14,22,23,27,33,34, Salt Lake Base & Meridian

Township 8 North Range 17 West, Section(s) 2,11, Salt Lake Base & Meridian

Township 9 North Range 16 West, Section(s) 0n/a, Salt Lake Base & Meridian

Township 9 North Range 17 West, Section(s) 12,13,23,24,26,35, Salt Lake Base & Meridian

See Attachment 1 above for a cartographic depiction of the course of this road.

**Attachment 4  
Road Centerline Description Cover Page(s)**

**Popular Name: Emigrant Pass Road**

**County: Box Elder**

**County Road Number: 3**

**State Geographic Information Database (SGID) Road Identification Number: RD020071.**

**Total Road Length: 15.92 miles more or less.**

**Centerline Descriptions Of Road-Segments That Cross Over Federally Owned Land, Derived From Global Positioning System Data And Cross-checked against USGS Digital Orthophoto Quadrangles Compiled By The Utah Automated Geographic Reference Center And Entered Into The State Geographic Information Database (SGID).**

<b>Road-Segments Listed by SGID Road Identification Number (RD_ID)</b>	<b>Road-Segment Numbers</b>	<b>Believed Ownership Of Servient Estate</b>	<b>Approximate Segment Length</b>	<b>See Attached Appendix</b>
RD020071	001	PVT	0.11 Miles	(not shown)
RD020071	002	ST	0.97 Miles	(not shown)
RD020071	003	PVT	1.02 Miles	(not shown)
RD020071	004	BLM	1.09 Miles	A
RD020071	005	PVT	0.68 Miles	(not shown)
RD020071	006	BLM	0.9 Miles	B
RD020071	007	PVT	0.25 Miles	(not shown)
RD020071	008	BLM	10.15 Miles	C
		<b>Total Road Length</b>	<b>15.92</b>	_____

\* Indicates that a Title V permit will be requested, is in process, or has been issued.

† Indicates that road-segments crossing Forest Service land are under consideration by the state and county as of the date of this Acknowledgment and Notice of Acknowledgment.