

Exhibit A

AFFIDAVIT OF JOHN COLLOM
YOST ACCESS ROAD
COUNTY ROAD NUMBER 10
BOX ELDER COUNTY, UTAH

State of Utah)
 : ss.
County of Box Elder)

John Collom, being first duly sworn, deposes and states as follows:

1. I am an adult competent to testify about the matters set forth below based upon my personal knowledge. I currently reside in Box Elder County, Utah. I have been the Box Elder County Road Supervisor from 1983 to the present. I have been employed by the Box Elder County Road Department since 1961.

2. I have traveled, worked on and am familiar with a road in Box Elder County known as the Yost Access Road. I am also familiar with the land the road traverses. When I first used and observed the road in the early 1960s, it followed the same route as in 2006 when I last observed it. Attached is a Box Elder County map showing Yost Access Road. To the best of my knowledge and based upon my use of and familiarity with this road and the land it traverses, the location and route of the road are correctly illustrated on the attached map. The County also identifies this road according to the road number listed above.

3. I have observed that the road has been open to the public for all to use, to come and go as they pleased, since at least as early as 1962 and continuing through 1976 to the present. Throughout this time period I have observed travel on the road by motor vehicles. Throughout this time period, the road has been used numerous times during the week with year-round access. It was used continuously for more than ten years prior to 1976.

4. Throughout the time period from 1961 to the present, I have traveled the road in my capacity as a Box Elder County road employee.

5. Throughout the time period described in the previous paragraph I have observed vehicles using the road at various times for ranching, farming, hunting, mining, hauling rock, sightseeing, camping, recreation and traveling in and through the area. The road provides access to the Sawtooth National Forest.


6. It is also the reputation in the community that this road has been open to the public for all to use, to come and go as they pleased, since at least as early as 1962 and continuing through 1976 to the present, for the uses described in the previous paragraph.

7. The road has been maintained by the county since at least as early as the early 1960s when I came to work for the county.

DATED this 28 day of Nov, 2006.

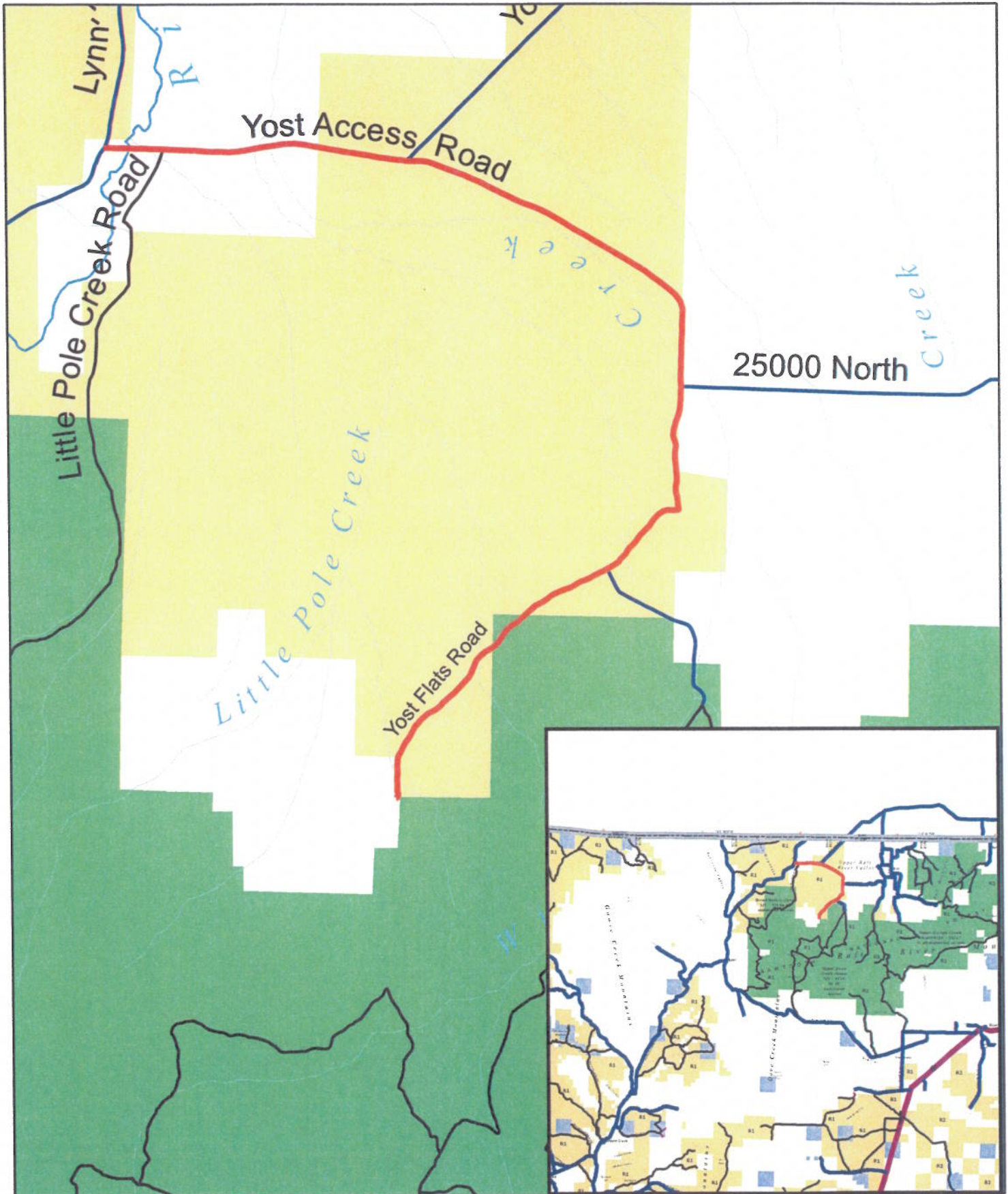


John Collom

SUBSCRIBED AND SWORN to before me this 28th day of November, 2006.




NOTARY PUBLIC

Road Name: Yost Access Road
County Unique Number: 10



AFFIDAVIT OF RICHARD D. ROCK

YOST ACCESS ROAD

COUNTY ROAD NUMBER 10

BOX ELDER COUNTY, UTAH

State of Utah)
 :ss
County of Box Elder)

Richard D. Rock, being first duly sworn, deposes and states as follows:

1. I am an adult competent to testify about the matters set forth below based upon my personal knowledge. I currently reside in Box Elder County, Utah. I have lived in Box Elder County 65 years. I have worked for the Box Elder County Road Department since 1963 and my father had worked for the road department many years before I started.

2. I have traveled and am familiar with a road in Box Elder County known as Yost Access Road. I am also familiar with the land the road traverses. When I first used and observed the road in the early 1960s, it followed the same route as in 2006 when I last observed it. Attached is a Box Elder County map showing Yost Access Road. To the best of my knowledge and based upon my use of and familiarity with this road and the land it traverses, the location and route of the road are correctly illustrated on the attached map. The County also identifies this road according to the road number listed above.

3. I have observed that the road has been open to the public for all to use, to come and go as they pleased, since at least as early as the early 1960s and continuing through 1976 to the present. Throughout this time period I have observed travel on the road by various means, including cars, trucks and all types of motor vehicles. Throughout this time period, the road has been used daily for more than ten continuous years prior to 1976, and is presently used daily.

4. Throughout the time period from the early 1960s to the present, I have used the road myself for hunting and county road work.

5. Throughout the time period described in the previous paragraph, I observed vehicles using the road at various times for the uses described in the previous paragraph, plus ranching, mining, hauling rock, sightseeing, camping, recreation and traveling in and through the area. This road provides access to the Sawtooth National Forest.


6. It is also the reputation in the community that this road has been open to the public for all to use, to come and go as they pleased, since at least as early as the 1950s and continuing through 1976 to the present, for the uses described in the previous paragraphs.

7. The road has been maintained by the county since at least the early 1960s. The road has been graded since the 1960s and we have continued to maintain it regularly through the present. During the 1960s the county greatly improved the northern section of the road that leads into Idaho by widening it and removing some of the curves along the road. The lower section of the road heading into the Sawtooth National Forest has also been maintained by the county since the 1960s. The fork of the southern part of the road that heads into Wildcat was realigned about fifteen years ago to avoid a farmer's field. The other fork of the lower section accesses a ranch and has been maintained by the ranchers since I first observed the road.

DATED this 28 day of November, 2006.


Richard D. Rock
Richard D. Rock

SUBSCRIBED AND SWORN to before me this 28~~th~~ day of November, 2006.



Gloria Schrader
NOTARY PUBLIC

Road Name: Yost Access Road A
County Unique Number: 10.2



25000 North

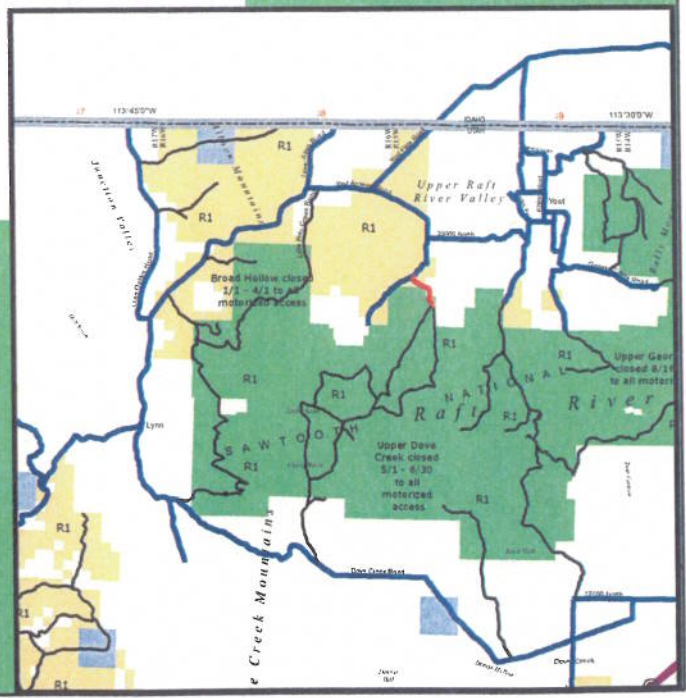
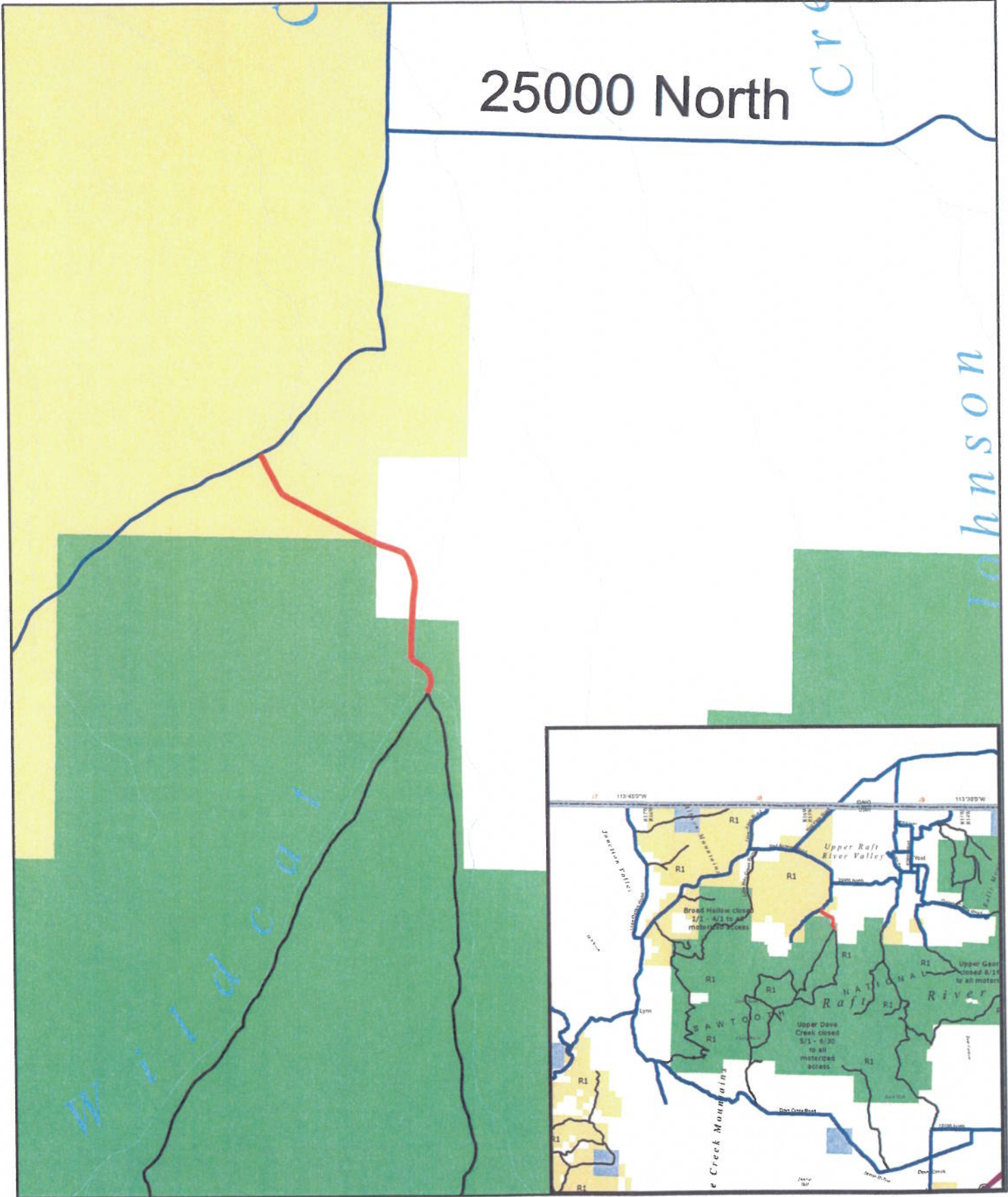


EXHIBIT B

Beginning & Ending Points and Township, Range, and Section References For:

Popular Name: Yost Access Road

County: Box Elder

County Road Number: 10

State Geographic Information Database (SGID) Road Identification Number: RD020002.

Total Road Length: 6.84 miles more or less.

Beginning at a point on the road centerline located at 41 degrees 54 minutes 058.9 seconds North Latitude and -113 degrees 37 minutes 49.68 seconds West Longitude, which can be converted to mapping accuracy State Plane Utah North Zone NAD 83 feet coordinates of X = 1,060,600.8 feet and Y = 3,864,723.5 feet based on the US Survey Foot conversion.

Ending at a point on the road centerline located at 41 degrees 58 minutes 01.51 seconds North Latitude and -113 degrees 39 minutes 46.25 seconds West Longitude, which can be converted to mapping accuracy State Plane Utah North Zone NAD 83 feet coordinates of X = 1,052,249.9 feet and Y = 3,883,420.7 feet based on the US Survey Foot conversion.

This road may traverse:

Township 14 North Range 15 West, Section(s) 6,7,8,17,18,19, Salt Lake Base & Meridian
Township 14 North Range 16 West, Section(s) 1,2,3,24,25, Salt Lake Base & Meridian
See Attachment 1 above for a cartographic depiction of the course of this road.