



## Exhibit A

**AFFIDAVIT OF ALAN ANDREASEN**  
**NORTH WILDCAT ROAD**  
**COUNTY ROAD NUMBER 108**  
**BOX ELDER COUNTY, UTAH**

State of Utah                    )  
                                          : ss.  
County of Box Elder         )

Alan Andreasen, being first duly sworn, deposes and states as follows:

1. I am an adult competent to testify about the matters set forth below based upon my personal knowledge. I currently reside in Box Elder County, Utah. I have been employed with the Box Elder County Road Department from 1964 to the present and currently serve as Gravel and Oil Lead Man.

2. I have traveled and am familiar with a road in Box Elder County known as North Wildcat Road. I am also familiar with the land the road traverses. When I first used and observed the road in 1965, it followed the same route as in 2006 when I last observed it. Attached is a Box Elder County map showing North Wildcat Road. To the best of my knowledge and based upon my use of and familiarity with this road and the land it traverses, the location and route of the road are correctly illustrated on the attached map. The County also identifies this road according to the road number listed above.

3. I have observed that the road has been open to the public for all to use, to come and go as they pleased, since at least as early as 1965 and continuing through 1976 to the present. Throughout this time period I have observed travel on the road by horseback, cars, recreational vehicles and trucks. Throughout this time period, the road has been used numerous times during the year with seasonal access and the heaviest use during the warmer seasons. It was used continuously for more than ten years prior to 1976.

4. Throughout the time period from 1965 to the present, I have traveled the road in my capacity as a Box Elder County Road Department employee.

5. Throughout the time period described in the previous paragraph I have observed vehicles using the road at various times for ranching, hunting, sightseeing, recreation, search and rescue, law enforcement, property access, access to grazing areas and traveling in and through the area.


6. It is also the reputation in the community that this road has been open to the public for all to use, to come and go as they pleased, since at least as early as 1962 and continuing through 1976 to the present, for the uses described in the previous paragraph.

7. I have observed and/or participated in, in my capacity as a Box Elder County Road Department employee, maintenance of this road with graders and other similar road equipment prior to 1976 and continuing to the present.

DATED this 28 day of November, 2006.

Alan Andreassen  
Alan Andreassen

SUBSCRIBED AND SWORN to before me this 28<sup>th</sup> day of November, 2006.



Gloria Schrader  
NOTARY PUBLIC



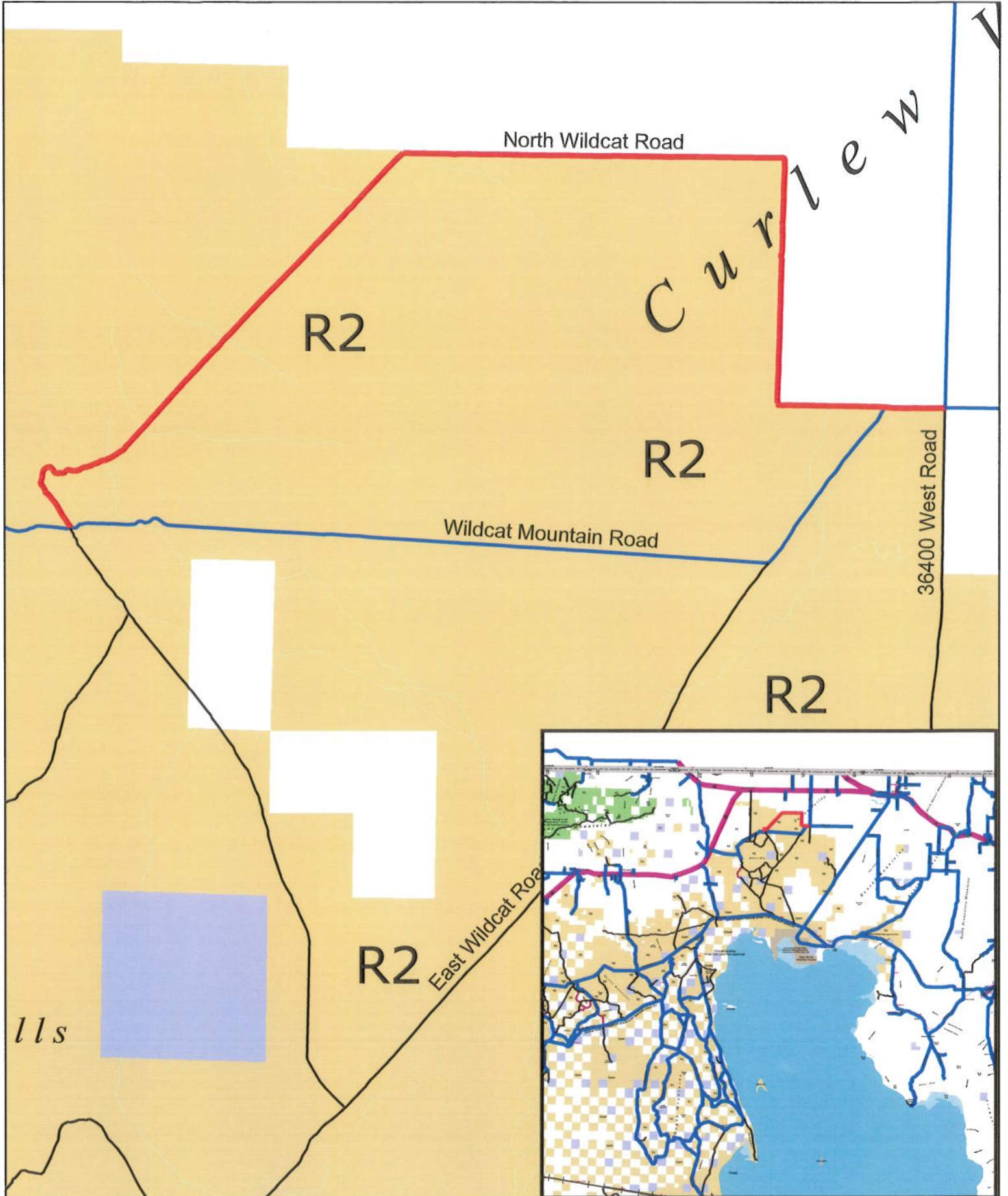
Road Name: North Wildcat Road  
County Unique Number: 108



000.00.4



Ent 265647 Bk 1056 Pg 1295



**AFFIDAVIT OF JOHN COLLOM**  
**NORTH WILDCAT ROAD**  
**COUNTY ROAD NUMBER 108**  
**BOX ELDER COUNTY, UTAH**

State of Utah                    )  
                                          : ss.  
County of Box Elder         )

John Collom, being first duly sworn, deposes and states as follows:

1. I am an adult competent to testify about the matters set forth below based upon my personal knowledge. I currently reside in Box Elder County, Utah. I have been the Box Elder County Road Supervisor from 1983 to the present. I have been employed by the Box Elder County Road Department since 1961.

2. I have traveled, worked on and am familiar with a road in Box Elder County known as the North Wildcat Road (County Road Number 108). I am also familiar with the land the road traverses. When I first used and observed the road in the early 1960s, it followed the same route as in 2006 when I last observed it. Attached is a Box Elder County map showing North Wildcat Road (County Road Number 108). To the best of my knowledge and based upon my use of and familiarity with this road and the land it traverses, the location and route of the road are correctly illustrated on the attached map. The County also identifies this road according to the road number listed above.

3. I have observed that the road has been open to the public for all to use, to come and go as they pleased, since at least as early as 1962 and continuing through 1976 to the present. Throughout this time period I have observed travel on the road by motor vehicles. Throughout this time period, the road has been used numerous times during the week with year-round access. It was used continuously for more than ten years prior to 1976.


4. Throughout the time period from 1961 to the present, I have traveled the road in my capacity as a Box Elder County road employee.

5. Throughout the time period described in the previous paragraph I have observed vehicles using the road at various times for ranching, farming, hunting, mining, hauling rock, sightseeing, camping, recreation and traveling in and through the area. The road provides access to the Sawtooth National Forest.


6. It is also the reputation in the community that this road has been open to the public for all to use, to come and go as they pleased, since at least as early as 1962 and continuing through 1976 to the present, for the uses described in the previous paragraph.

7. The road has been maintained by the county since at least as early as the early 1960s when I came to work for the county.

DATED this 28 day of November, 2006.

  
\_\_\_\_\_  
John Collom


SUBSCRIBED AND SWORN to before me this 28<sup>th</sup> day of November, 2006.



  
\_\_\_\_\_  
NOTARY PUBLIC



Road Name: North Wildcat Road  
County Unique Number: 108



000.004



Miles

Ent 265647 Bk 1056 Pg 1298

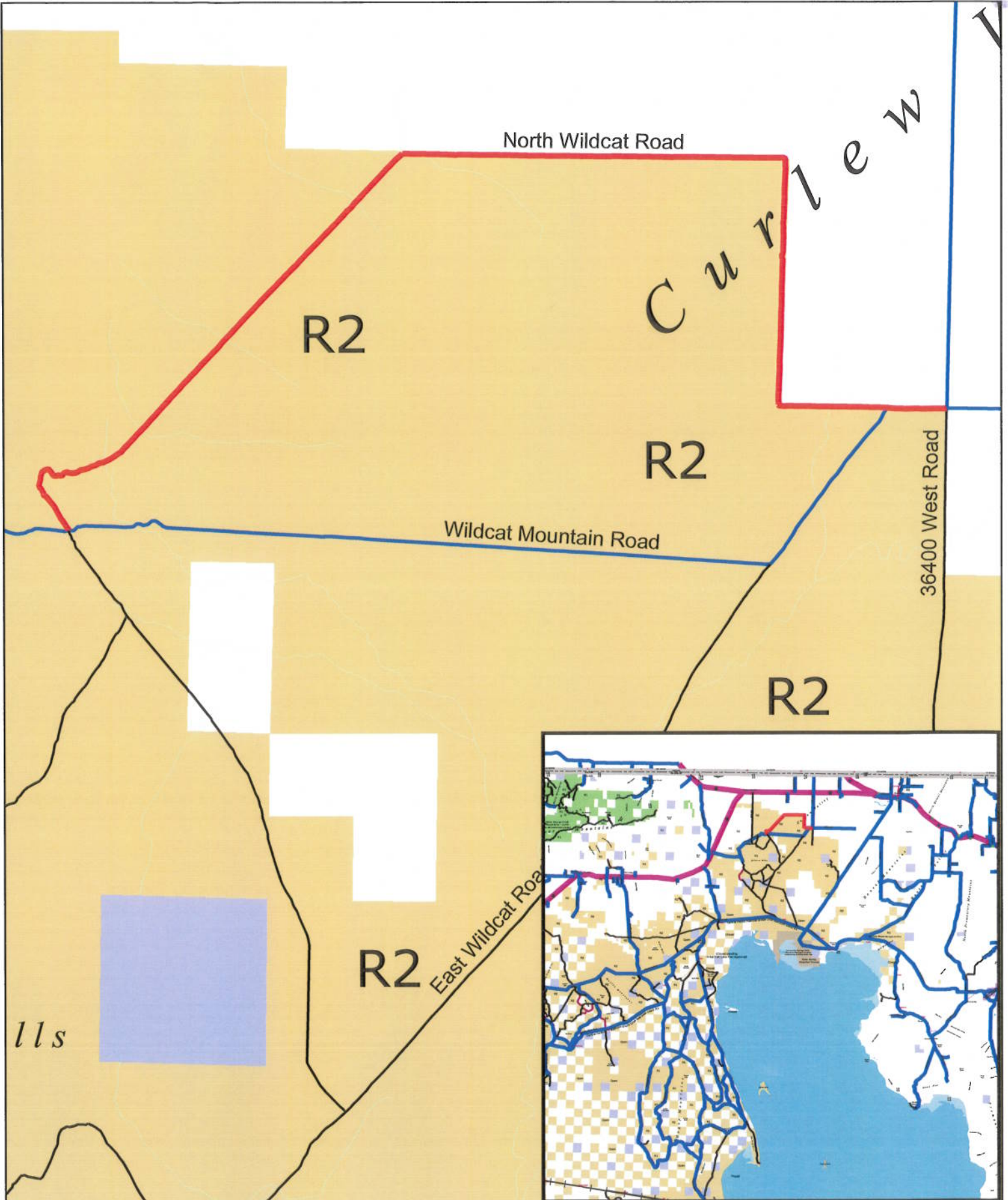




EXHIBIT B

**Beginning & Ending Points and Township, Range, and Section References For:**

**Popular Name: North Wildcat Road**

**County: Box Elder**

**County Road Number: 108**

**State Geographic Information Database (SGID) Road Identification Number: RD020013.**

**Total Road Length: 1.02 miles more or less.**

**Beginning at a point** on the road centerline located at 41 degrees 54 minutes 25.34 seconds North Latitude and -112 degrees 55 minutes 19.65 seconds West Longitude, which can be converted to mapping accuracy State Plane Utah North Zone NAD 83 feet coordinates of X = 1,253,301.7 feet and Y = 3,857,386.8 feet based on the US Survey Foot conversion.

**Ending at a point** on the road centerline located at 41 degrees 54 minutes 25.37 seconds North Latitude and -112 degrees 54 minutes 08.76 seconds West Longitude, which can be converted to mapping accuracy State Plane Utah North Zone NAD 83 feet coordinates of X = 1,258,661.5 feet and Y = 3,857,302.7 feet based on the US Survey Foot conversion.

This road may traverse:

Township 14 North Range 10 West, Section(s) 25, Salt Lake Base & Meridian  
Township 14 North Range 9 West, Section(s) 30, 31, Salt Lake Base & Meridian  
See Attachment 1 above for a cartographic depiction of the course of this road.