

**Supplement to Amended Acknowledgment and  
Amended Notice of Acknowledgment  
of Acceptance of R.S. 2477  
Right-of-Way Grant**

**THE STATE OF UTAH**

**TO ALL WHOM THESE PRESENTS SHALL COME, Greeting:**


This Supplement to Amended Acknowledgment and Amended Notice of Acknowledgment and the affidavits attached hereto as Exhibit A supplement and support the Amended Acknowledgment and Amended Notice of Acknowledgment, previously made under Utah Code Sections 72-5-309 through 310 inclusive, as it pertains to the highway located in Box Elder County known as Upper North Finger Road; County Road Number: 130; State Geographic Information Database (SGID) Road Identification Number: RD020039.

This document supplements and supports the information contained in the document first recorded at **Ent 238504, Bk 988, Beg Pg 603**, as modified by the Amended Acknowledgment and Amended Notice of Acknowledgment recorded on **Nov. 19, 2007** at **Ent 255664 Bk 1030 Beg Pg 941**. A legal description is attached hereto as Exhibit B.

**In Witness Whereof**, I, John Harja, the official designee of the Governor of the State of Utah, in conformity to the laws of the State (Utah Code Sections 72-5-308 through 310 inclusive), have caused this Supplement to Amended Acknowledgment and Amended Notice of Acknowledgment to be made.

Signed by my hand in Salt Lake City, Utah, the 27<sup>th</sup> day of June, 2008.

By the Governor's Designee

  
\_\_\_\_\_  
John Harja

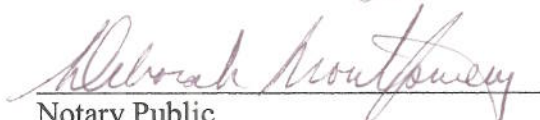
**CERTIFICATION**

State of Utah                    )  
  : ss  
County of Salt Lake         )

I hereby certify that the signer of the foregoing document, John Harja, is personally known by me, has made a voluntary signature and taken an oath stating that he is the official designee of the Governor of the State of Utah and is authorized to sign this document on the Governor's behalf pursuant to Utah Code Section 72-5-309. He further vouched that, based upon information and belief, the facts alleged therein are true.

Dated this 27<sup>th</sup> day of June, 2008.



  
\_\_\_\_\_  
Notary Public

## Exhibit A

**AFFIDAVIT OF ALAN ANDREASEN**  
**UPPER NORTH FINGER ROAD**  
**COUNTY ROAD NUMBER 130**  
**BOX ELDER COUNTY, UTAH**

State of Utah                    )  
  : ss.  
County of Box Elder         )

Alan Andreasen, being first duly sworn, deposes and states as follows:

1. I am an adult competent to testify about the matters set forth below based upon my personal knowledge. I currently reside in Box Elder County, Utah. I have been employed with the Box Elder County Road Department from 1964 to the present and currently serve as Gravel and Oil Lead Man.

2. I have traveled and am familiar with a road in Box Elder County known as Upper North Finger Road. I am also familiar with the land the road traverses. When I first used and observed the road in 1965, it followed the same route as in 2006 when I last observed it. Attached is a Box Elder County map showing Upper North Finger Road. To the best of my knowledge and based upon my use of and familiarity with this road and the land it traverses, the location and route of the road are correctly illustrated on the attached map. The County also identifies this road according to the road number listed above.

3. I have observed that the road has been open to the public for all to use, to come and go as they pleased, since at least as early as 1965 and continuing through 1976 to the present. Throughout this time period I have observed travel on the road by horseback, cars, recreational vehicles and trucks. Throughout this time period, the road has been used numerous times during the week with year-round access. It was used continuously for more than ten years prior to 1976.

4. Throughout the time period from 1965 to the present, I have traveled the road in my capacity as a Box Elder County Road Department employee.

5. Throughout the time period described in the previous paragraph I have observed vehicles using the road at various times for ranching, hunting, sightseeing, camping, recreation, search and rescue, law enforcement, property access, access to grazing areas and traveling in and through the area.


6. It is also the reputation in the community that this road has been open to the public for all to use, to come and go as they pleased, since at least as early as 1965 and continuing through 1976 to the present, for the uses described in the previous paragraph.

7. I have observed and/or participated in, in my capacity as a Box Elder County Road Department employee, maintenance of this road with graders and other similar road equipment prior to 1976 and continuing to the present.

DATED this 28 day of November, 2006.

Alan Andreasen  
Alan Andreasen

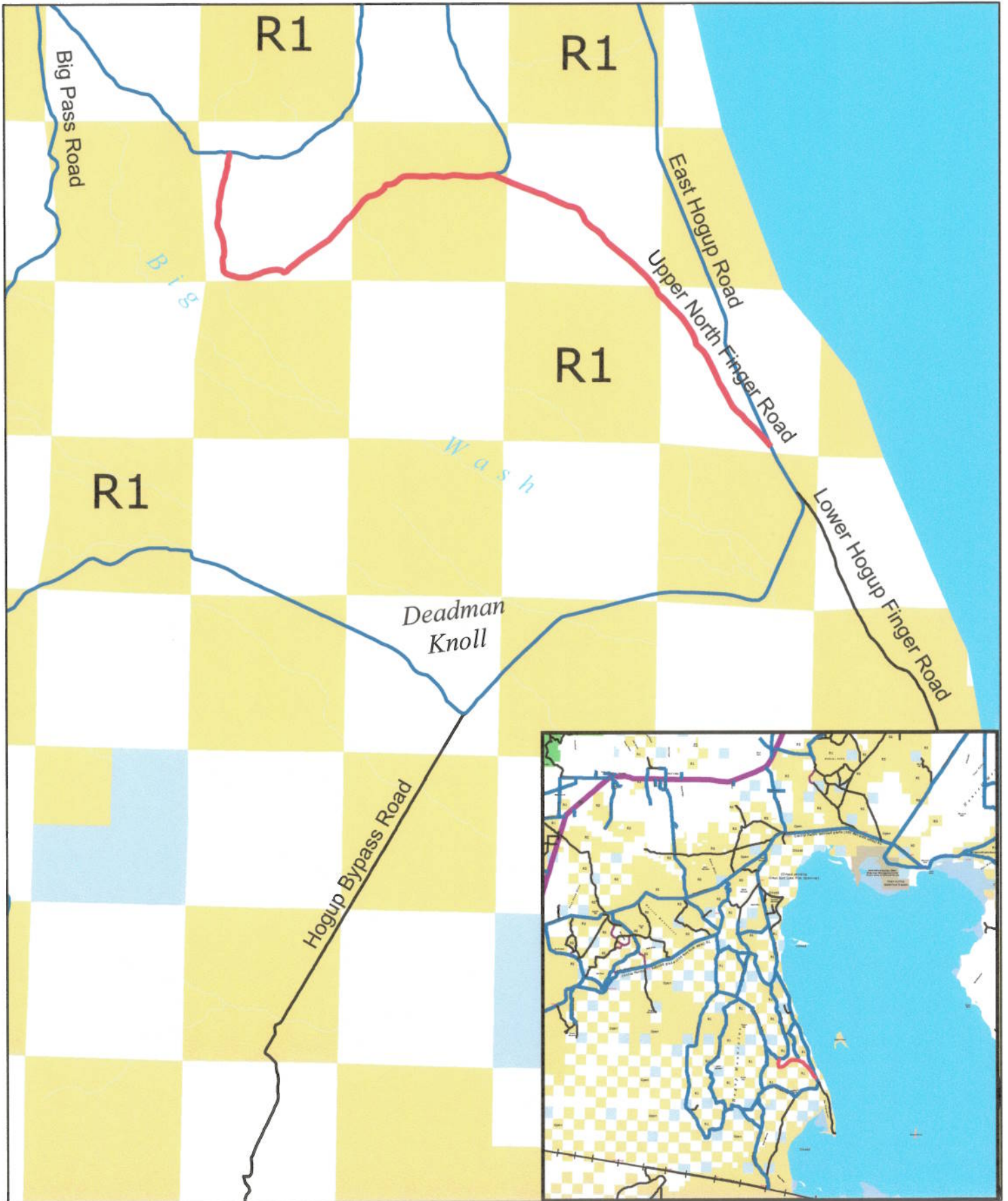
SUBSCRIBED AND SWORN to before me this 28<sup>th</sup> day of November, 2006.



Gloria Schrader  
NOTARY PUBLIC



Road Name: Upper North Finger Road  
County Unique Number: 130



**AFFIDAVIT OF JOHN COLLOM  
UPPER NORTH FINGER ROAD  
BOX ELDER COUNTY, UTAH  
COUNTY ROAD NUMBER 130**

State of Utah                    )  
  : ss.  
County of Box Elder            )

John Collom, being first duly sworn, deposes and states as follows:

1. I am an adult competent to testify about the matters set forth below based upon my personal knowledge. I currently reside in Box Elder County, Utah. I have been the Box Elder County Road Supervisor from 1983 to the present. I have been employed by the Box Elder County Road Department since 1961.

2. I have traveled and am familiar with a road in Box Elder County known as Upper North Finger Road. I am also familiar with the land the road traverses. When I first used and observed the road in 1961, it followed the same route as in 2006 when I last observed it. Attached is a Box Elder County map showing Upper North Finger Road. To the best of my knowledge and based upon my use of and familiarity with this road and the land it traverses, the location and route of the road are correctly illustrated on the attached map. The County also identifies this road according to the road number listed above.

3. I have observed that the road has been open to the public for all to use, to come and go as they pleased, since at least as early as 1962 and continuing through 1976 to the present. Throughout this time period I have observed travel on the road by horseback, cars, recreational vehicles and trucks. Throughout this time period, the road has been used numerous times during the week with year-round access. It was used continuously for more than ten years prior to 1976.

4. Throughout the time period from 1961 to the present, I have traveled the road in my

capacity as a Box Elder County road employee.

5. Throughout the time period described in the previous paragraph I have observed vehicles using the road at various times for ranching, hunting, sightseeing, camping, recreation, search and rescue, law enforcement, property access, access to grazing areas, and traveling in and through the area.


6. It is also the reputation in the community that this road has been open to the public for all to use, to come and go as they pleased, since at least as early as 1962 and continuing through 1976 to the present, for the uses described in the previous paragraph.

7. I have participated, in my capacity as a road employee, in the maintenance of this road with graders and other similar road equipment prior to 1976 and continuing to the present.

DATED this 28 day of November, 2006.

  
\_\_\_\_\_  
John Collom

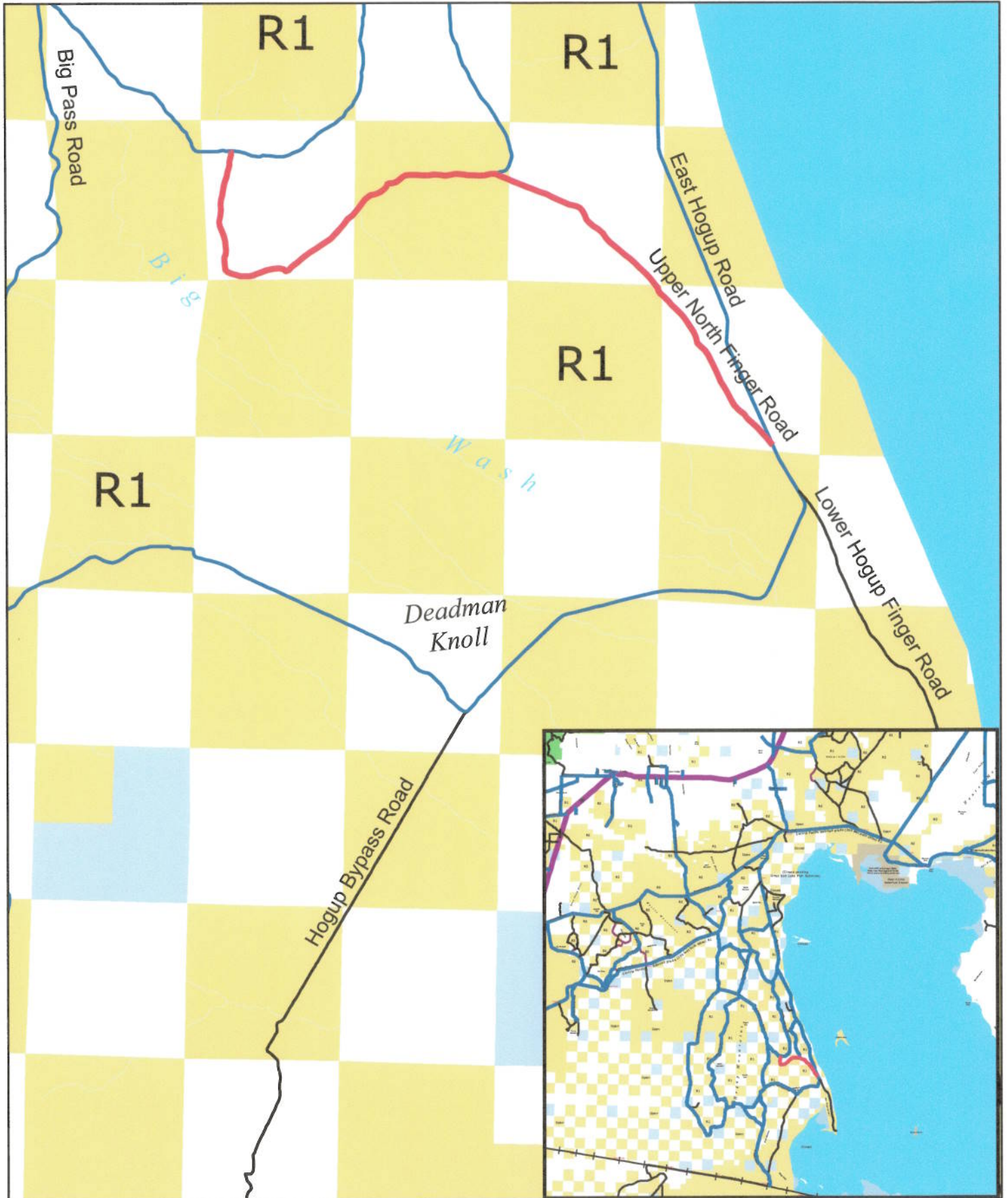
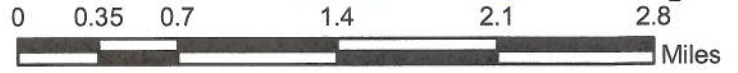
SUBSCRIBED AND SWORN to before me this 28th day of November, 2006.



  
\_\_\_\_\_  
NOTARY PUBLIC



Road Name: Upper North Finger Road  
County Unique Number: 130





## Exhibit B

### Beginning & Ending Points and Township, Range, and Section References For:

**Popular Name: Upper North Finger Road**

**County: Box Elder**

**County Road Number: 130**

**State Geographic Information Database (SGID) Road Identification Number: RD020039.**

**Total Road Length: 5.42 miles more or less.**

**Beginning at a point** on the road centerline located at 41 degrees 26 minutes 16.94 seconds North Latitude and -113 degrees 06 minutes 31.47 seconds West Longitude, which can be converted to mapping accuracy State Plane Utah North Zone NAD 83 feet coordinates of X = 1,199,344.8 feet and Y = 3,687,404.3 feet based on the US Survey Foot conversion.

**Ending at a point** on the road centerline located at 41 degrees 24 minutes 41.12 seconds North Latitude and -113 degrees 02 minutes 24.72 seconds West Longitude, which can be converted to mapping accuracy State Plane Utah North Zone NAD 83 feet coordinates of X = 1,217,963.3 feet and Y = 3,677,366.7 feet based on the US Survey Foot conversion.

This road may traverse:

Township 8 North Range 11 West, Section(s) 9,10,11,13,14, Salt Lake Base & Meridian