

Ent 265697 Bk 1056 Pg 1739  
Date 3-Jul-2008 10:46AM Fee \$0.00  
LuAnn Adams - Filed By mm  
Box Elder Co., UT  
For STATE OF UTAH

**Supplement to Amended Acknowledgment and  
Amended Notice of Acknowledgment  
of Acceptance of R.S. 2477  
Right-of-Way Grant**

**THE STATE OF UTAH**

**TO ALL WHOM THESE PRESENTS SHALL COME, Greeting:**


This Supplement to Amended Acknowledgment and Amended Notice of Acknowledgment and the affidavits attached hereto as Exhibit A supplement and support the Amended Acknowledgment and Amended Notice of Acknowledgment, previously made under Utah Code Sections 72-5-309 through 310 inclusive, as it pertains to the highway located in Box Elder County known as Salt Wells Road; County Road Number: 135; State Geographic Information Database (SGID) Road Identification Number: RD020044.

This document supplements and supports the information contained in the document first recorded at Ent 238505, Bk 988, Beg Pg 609, as modified by the Amended Acknowledgment and Amended Notice of Acknowledgment recorded on Nov. 19, 2007 at Ent 255665 Bk 1030 Beg Pg 947 . A legal description is attached hereto as Exhibit B.

**In Witness Whereof**, I, John Harja, the official designee of the Governor of the State of Utah, in conformity to the laws of the State (Utah Code Sections 72-5-308 through 310 inclusive), have caused this Supplement to Amended Acknowledgment and Amended Notice of Acknowledgment to be made.

Signed by my hand in Salt Lake City, Utah, the 27<sup>th</sup> day of June, 2008.

By the Governor's Designee


  
\_\_\_\_\_  
John Harja

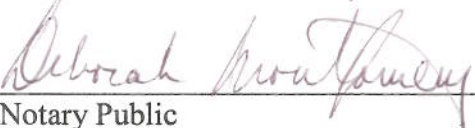
**CERTIFICATION**

State of Utah )  
                              : ss  
County of Salt Lake )

I hereby certify that the signer of the foregoing document, John Harja, is personally known by me, has made a voluntary signature and taken an oath stating that he is the official designee of the Governor of the State of Utah and is authorized to sign this document on the Governor's behalf pursuant to Utah Code Section 72-5-309. He further vouched that, based upon information and belief, the facts alleged therein are true.

Dated this 27<sup>th</sup> day of June, 2008.



  
\_\_\_\_\_  
Notary Public

## Exhibit A

**AFFIDAVIT OF JOHN COLLOM**  
**SALT WELLS ROAD**  
**BOX ELDER COUNTY, UTAH**  
**COUNTY ROAD NUMBER 135**

State of Utah )  
 : ss.  
County of Box Elder )

John Collom, being first duly sworn, deposes and states as follows:

1. I am an adult competent to testify about the matters set forth below based upon my personal knowledge. I currently reside in Box Elder County, Utah. I have been the Box Elder County Road Supervisor from 1983 to the present. I have been employed by the Box Elder County Road Department since 1961.

2. I have traveled and am familiar with a road in Box Elder County known as Salt Wells Road. I am also familiar with the land the road traverses. When I first used and observed the road in 1962, it followed the same route as in 2006 when I last observed it. Attached is a Box Elder County map showing Salt Wells Road. To the best of my knowledge and based upon my use of and familiarity with this road and the land it traverses, the location and route of the road are correctly illustrated on the attached map.

3. I am informed that the County also identifies this road according to the road number listed above.

4. I have observed that the road has been open to the public for all to use, to come and go as they pleased, since at least as early as 1962 and continuing through 1976 to the present. Throughout this time period I have observed travel on the road by horseback, cars, recreational vehicles and trucks. Throughout this time period, the road has been used daily, with year-round access, for more than ten continuous years prior to 1976, and it is presently used daily during the

week.

5. Throughout the time period from 1962 to the present, I have traveled the road in my capacity as a Box Elder County road employee.

6. Throughout the time period described in the previous paragraph I have observed vehicles using the road at various times for ranching, farming, hunting, sightseeing, camping, recreation, search and rescue, law enforcement, property access, access to grazing areas, and traveling in and through the area.


7. It is also the reputation in the community that this road has been open to the public for all to use, to come and go as they pleased, since at least as early as 1962 and continuing through 1976 to the present, for the uses described in the previous paragraph.

8. I have participated in my capacity as a road employee in maintaining this road with graders and other equipment prior to 1976 and continuing to the present.

DATED this 28 day of November, 2006.

John Collom  
John Collom

SUBSCRIBED AND SWORN to before me this 28<sup>th</sup> day of November, 2006.

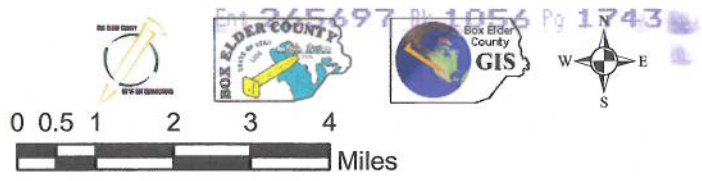


Gloria Schrader  
NOTARY PUBLIC

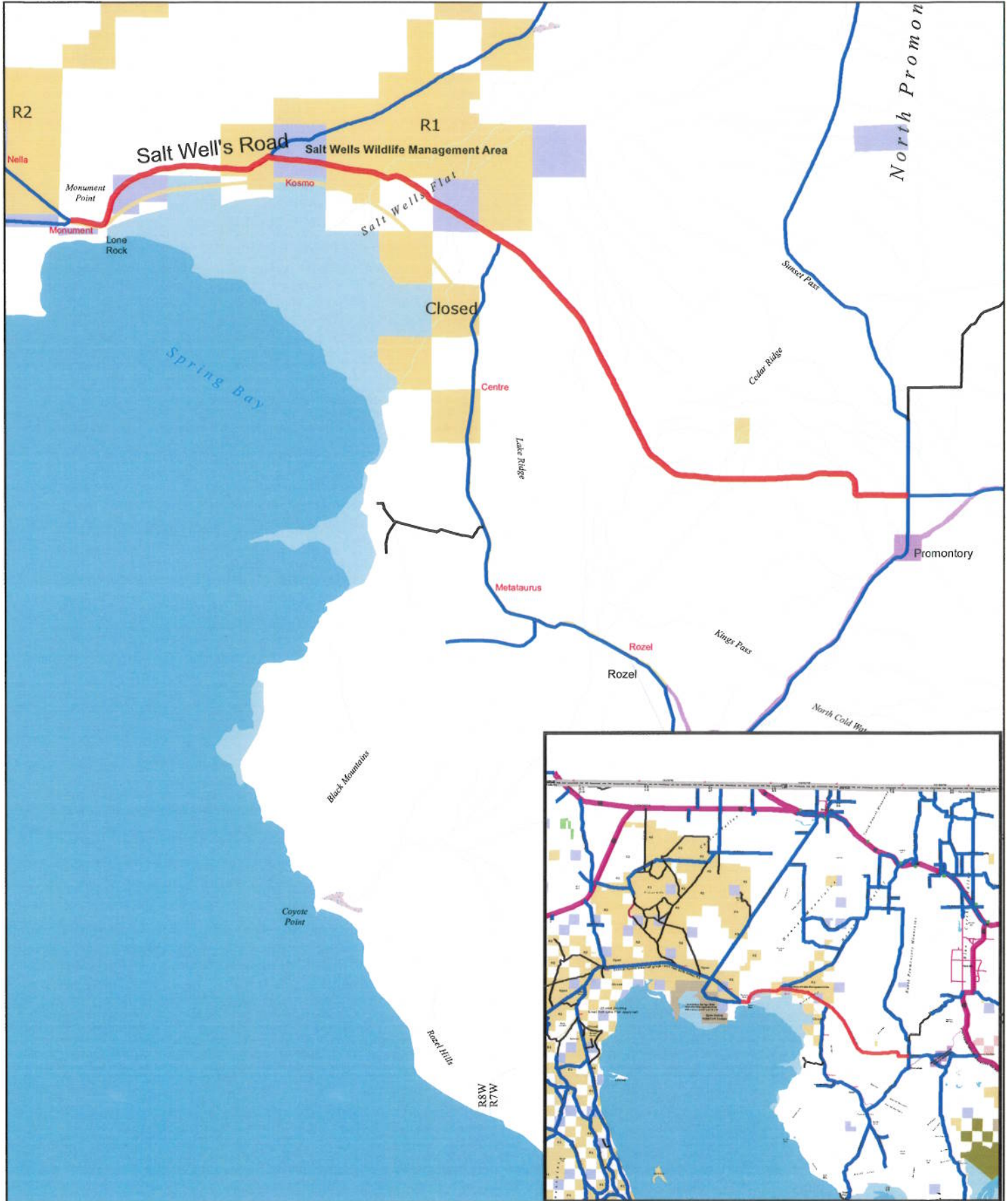


Road Name: Salt Wells Road  
County Unique Number: 135

0 0.5 1 2 3 4 Miles



Box Elder County GIS



**AFFIDAVIT OF ALAN ANDREASEN**

**SALT WELLS ROAD**

**COUNTY ROAD NUMBER 135**

**BOX ELDER COUNTY, UTAH**

State of Utah            )  
                                  : ss.  
County of Box Elder    )

ALAN ANDREASEN, being first duly sworn, deposes and states as follows:

1. I am an adult competent to testify about the matters set forth below based upon my personal knowledge. I currently reside in Box Elder County, Utah. I have been employed with the Box Elder County Road Department from 1964 to the present and currently serve as Gravel and Oil Lead Man.

2. I have traveled and am familiar with a road in Box Elder County known as Salt Wells Road. I am also familiar with the land the road traverses. When I first used and observed the road in 1965, it followed the same route as in 2006 when I last observed it. Attached is a Box Elder County map showing Salt Wells Road. To the best of my knowledge and based upon my use of and familiarity with this road and the land it traverses, the location and route of the road are correctly illustrated on the attached map. The County also identifies this road according to the road number listed above.

3. I have observed that the road has been open to the public for all to use, to come and go as they pleased, since at least as early as 1965 and continuing through 1976 to the present. Throughout this time period I have observed travel on the road by horseback, cars, recreational vehicles and trucks. Throughout this time period, the road has been used numerous times a week with year-round access. It was used continuously for more than ten years prior to 1976.

4. Throughout the time period from 1965 to the present, I have traveled the road in my capacity as a Box Elder County Road Department employee.

5. Throughout the time period described in the previous paragraph I have observed vehicles using the road at various times for ranching, hunting, sightseeing, camping, recreation, search and rescue, law enforcement, property access, access to grazing areas and traveling in and through the area.


6. It is also the reputation in the community that this road has been open to the public for all to use, to come and go as they pleased, since at least as early as 1965 and continuing through 1976 to the present, for the uses described in the previous paragraph.

7. I have observed and/or participated in, in my capacity as a Box Elder County Road Department employee, maintenance of this road with graders and other similar road equipment prior to 1976 and continuing to the present.

DATED this 28 day of November, 2006.

Alan Andreasen  
Alan Andreasen

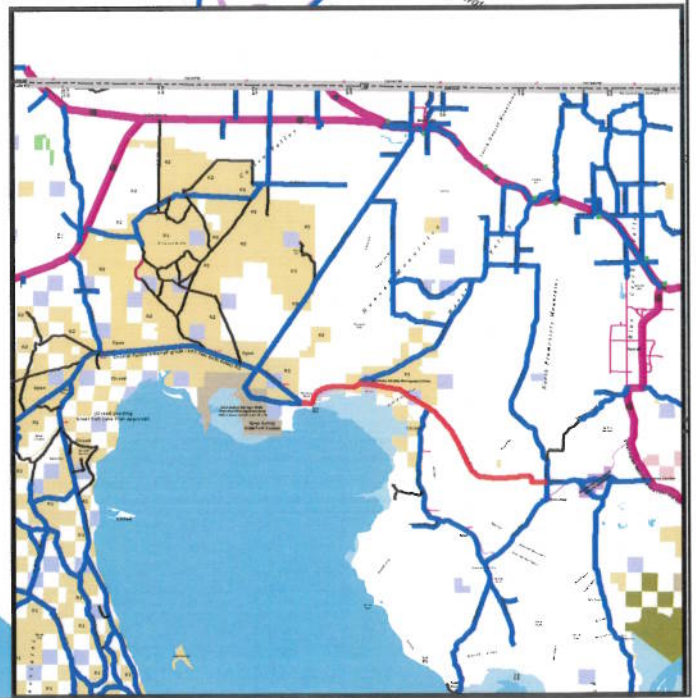
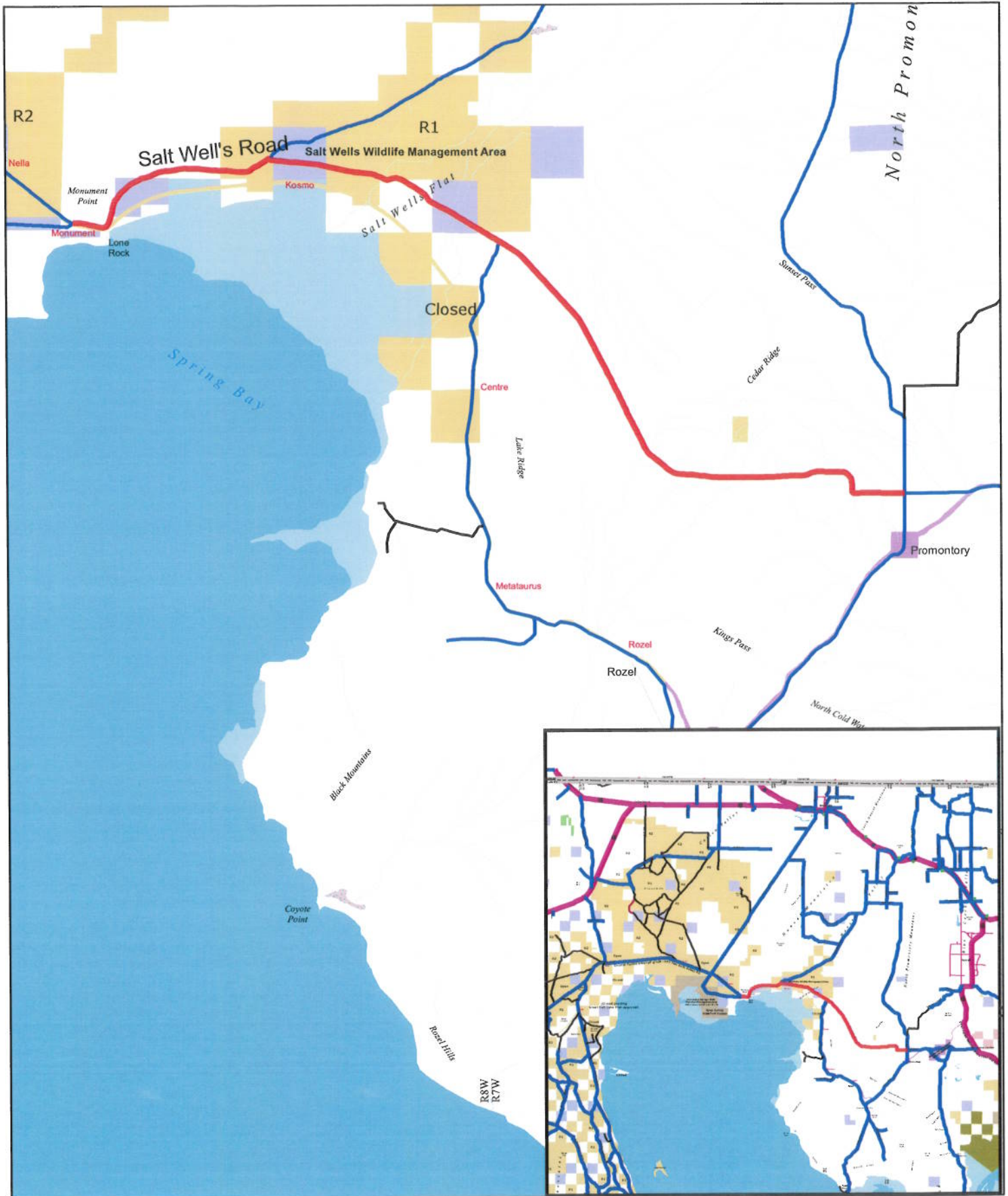

SUBSCRIBED AND SWORN to before me this 28<sup>th</sup> day of November, 2006.



Gloria Schrader  
NOTARY PUBLIC



Road Name: Salt Wells Road  
County Unique Number: 135





## Exhibit B

### Beginning & Ending Points and Township, Range, and Section References For:

**Popular Name: Salt Wells Road**

**County: Box Elder**

**County Road Number: 135**

**State Geographic Information Database (SGID) Road Identification Number: RD020044.**

**Total Road Length: 19.48 miles more or less.**

**Beginning at a point** on the road centerline located at 41 degrees 42 minutes 16.15 seconds North Latitude and -112 degrees 51 minutes 19.95 seconds West Longitude, which can be converted to mapping accuracy State Plane Utah North Zone NAD 83 feet coordinates of X = 1,270,273.3 feet and Y = 3,783,295.2 feet based on the US Survey Foot conversion.

**Ending at a point** on the road centerline located at 41 degrees 38 minutes 00.82 seconds North Latitude and -112 degrees 32 minutes 54.36 seconds West Longitude, which can be converted to mapping accuracy State Plane Utah North Zone NAD 83 feet coordinates of X = 1,353,815.5 feet and Y = 3,756,293.2 feet based on the US Survey Foot conversion.

This road may traverse:

Township 10 North Range 6 West, Section(s) 4,5, Salt Lake Base & Meridian  
Township 11 North Range 6 West, Section(s) 31,32, Salt Lake Base & Meridian  
Township 11 North Range 7 West, Section(s) 6,7,8,16,17,21,27,28,34,35,36, Salt Lake Base & Meridian  
Township 11 North Range 8 West, Section(s) 2,3, Salt Lake Base & Meridian  
Township 11 North Range 9 West, Section(s) 2,3, Salt Lake Base & Meridian  
Township 12 North Range 8 West, Section(s) 31,32,33,34, Salt Lake Base & Meridian  
Township 12 North Range 9 West, Section(s) 35,36, Salt Lake Base & Meridian