

**Supplement to Amended Acknowledgment and
Amended Notice of Acknowledgment
of Acceptance of R.S. 2477
Right-of-Way Grant**

THE STATE OF UTAH

TO ALL WHOM THESE PRESENTS SHALL COME, Greeting:


This Supplement to Amended Acknowledgment and Amended Notice of Acknowledgment and the affidavits attached hereto as Exhibit A supplement and support the Amended Acknowledgment and Amended Notice of Acknowledgment, previously made under Utah Code Sections 72-5-309 through 310 inclusive, as it pertains to the highway located in Box Elder County known as Muddy Ranch Road; County Road Number: 18; State Geographic Information Database (SGID) Road Identification Number: RD020060.

This document supplements and supports the information contained in the document first recorded at **Ent 238510, Bk 988, Beg Pg 640**, as modified by the Amended Acknowledgment and Amended Notice of Acknowledgment recorded on **Nov. 19, 2007** at **Ent 255670 Bk 1030 Beg Pg 987**. A legal description is attached hereto as Exhibit B.

In Witness Whereof, I, John Harja, the official designee of the Governor of the State of Utah, in conformity to the laws of the State (Utah Code Sections 72-5-308 through 310 inclusive), have caused this Supplement to Amended Acknowledgment and Amended Notice of Acknowledgment to be made.

Signed by my hand in Salt Lake City, Utah, the 27th day of June, 2008.

By the Governor's Designee




John Harja

CERTIFICATION

State of Utah)
 : ss
County of Salt Lake)

I hereby certify that the signer of the foregoing document, John Harja, is personally known by me, has made a voluntary signature and taken an oath stating that he is the official designee of the Governor of the State of Utah and is authorized to sign this document on the Governor's behalf pursuant to Utah Code Section 72-5-309. He further vouched that, based upon information and belief, the facts alleged therein are true.



Dated this 27th day of June, 2008.


Notary Public

Exhibit A

**AFFIDAVIT OF JOHN COLLOM
MUDDY RANCH ROAD
COUNTY ROAD NUMBER 18
BOX ELDER COUNTY, UTAH**

State of Utah)
 : ss.
County of Box Elder)

John Collom, being first duly sworn, deposes and states as follows:

1. I am an adult competent to testify about the matters set forth below based upon my personal knowledge. I currently reside in Box Elder County, Utah. I have been the Box Elder County Road Supervisor from 1983 to the present. I have been employed by the Box Elder County Road Department since 1961.

2. I have traveled, worked on and am familiar with a road in Box Elder County known as Muddy Ranch Road. I am also familiar with the land the road traverses. When I first used and observed the road in the early 1960s, it followed the same route as in 2006 when I last observed it. Attached is a Box Elder County map showing Muddy Ranch Road. To the best of my knowledge and based upon my use of and familiarity with this road and the land it traverses, the location and route of the road are correctly illustrated on the attached map. The County also identifies this road according to the road number listed above.

3. I have observed that the road has been open to the public for all to use, to come and go as they pleased, since at least as early as 1962 and continuing through 1976 to the present. Throughout this time period I have observed travel on the road by motor vehicles. Throughout this time period, the road has been used daily with year-round access. It was used daily for more than ten years prior to 1976.

4. Throughout the time period from 1961 to the present, I have traveled the road in my capacity as a Box Elder County road employee. I also used the road in 1960 while hunting.

5. Throughout the time period described in the previous paragraph I have observed vehicles using the road at various times for ranching, hunting, sightseeing, recreation and traveling in and through the area.

6. It is also the reputation in the community that this road has been open to the public for all to use, to come and go as they pleased, since at least as early as 1962 and continuing through 1976 to the present, for the uses described in the previous paragraph.


7. This road had been graded in 1960 when I first drove on it and has been maintained by the County Road Department since 1962. I put in a culvert under the road in 1965 and installed a cattle guard on the road in 1965 or 1966. The road was graveled in 2000.

DATED this 28 day of November, 2006.



John Collom

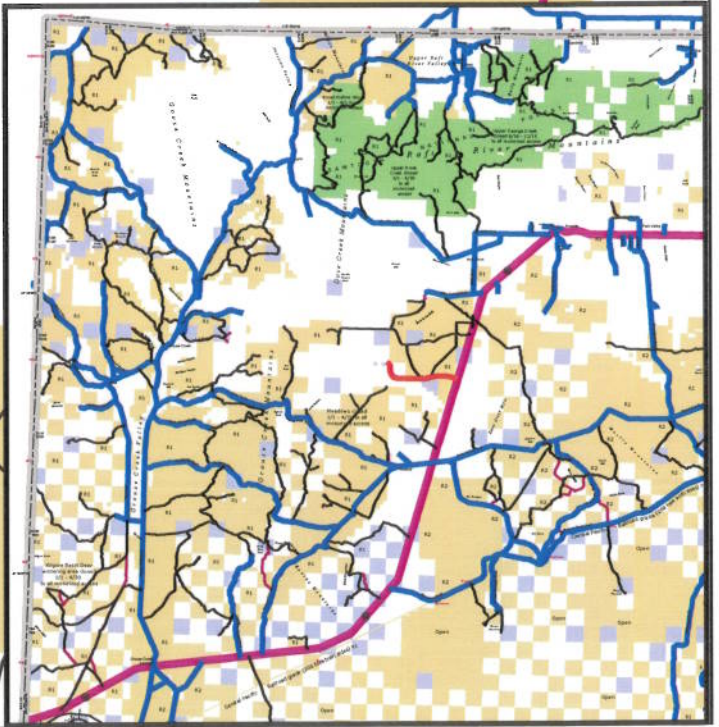
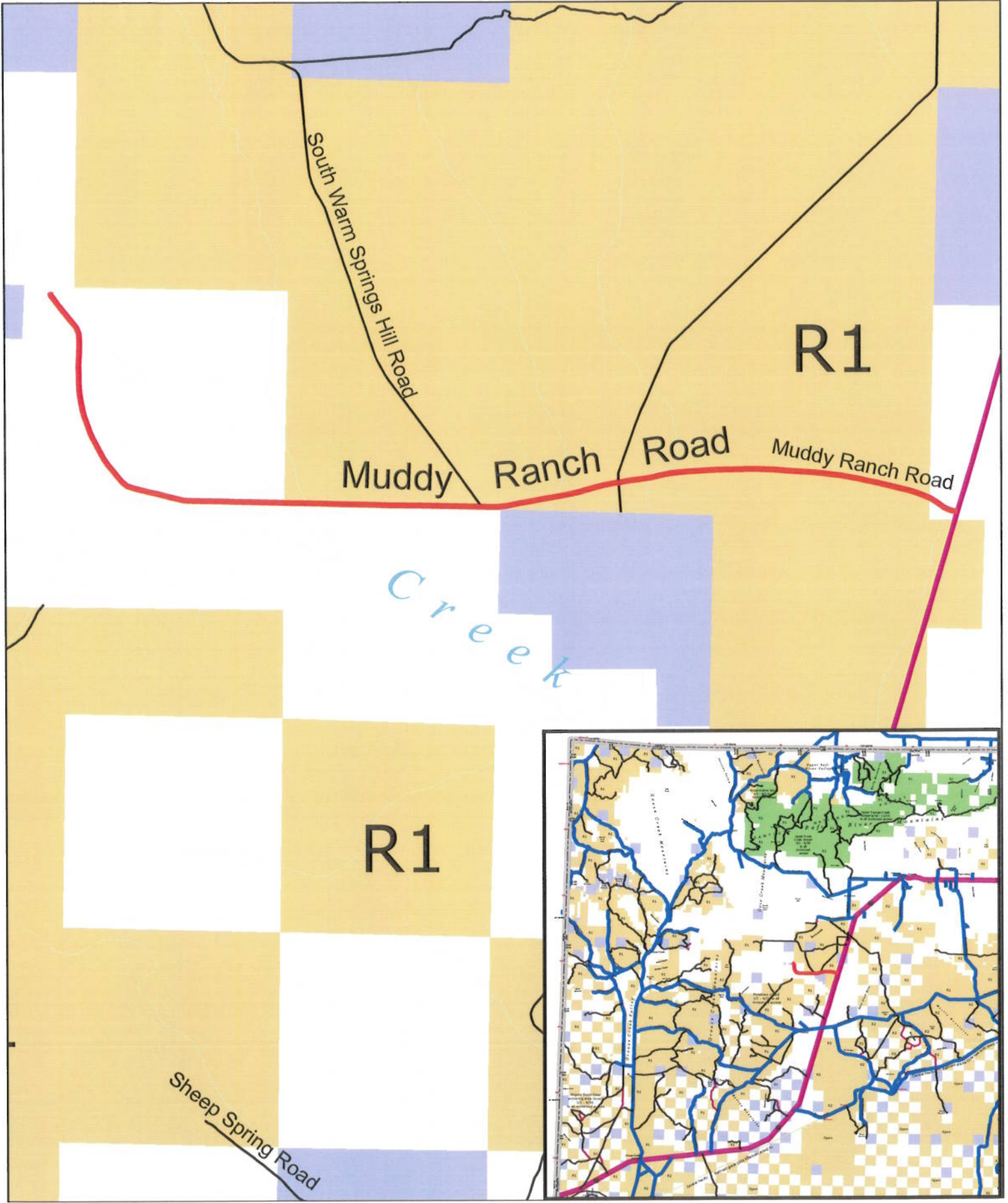
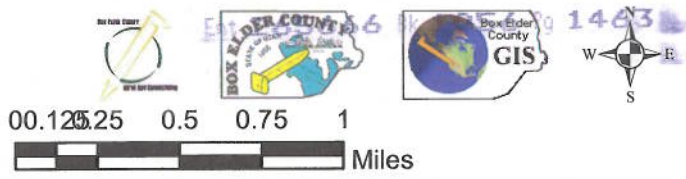
SUBSCRIBED AND SWORN to before me this 28th day of November, 2006.





NOTARY PUBLIC

Road Name: Muddy Ranch Road
County Unique Number: 18



AFFIDAVIT OF LYNN JAMES
MUDDY RANCH ROAD
COUNTY ROAD NUMBER 18
BOX ELDER COUNTY, UTAH

State of Utah)
 : ss
County of Box Elder)

Lynn James, being first duly sworn, deposes and states as follows:

1. I am an adult competent to testify about the matters set forth below based upon my personal knowledge. I currently reside in Cache County, Utah. I was born in Box Elder County and my father owned the Muddy Ranch in western Box Elder County until the early 1970's. I lived there years ago and am familiar with the area. I still own land and run cattle in the area.

2. I have traveled on and am familiar with a road in Box Elder County known as Muddy Ranch Road. I am also familiar with the land the road traverses. When I first used and observed the road in the early 1940s, it followed the same route as in 2006 when I last observed it. I am familiar with the road because I traveled it many times beginning in the early 1940s. Attached is a Box Elder County map showing Muddy Ranch Road. To the best of my knowledge and based upon my use of and familiarity with this road and the land it traverses, the location and route of the road are correctly illustrated on the attached map. The County also identifies this road according to the road number listed above.

3. I have observed that the road has been open to the public for all to use, to come and go as they pleased, since at least as early as the early 1940s and continuing through 1976 to the present. Throughout this time period I have observed travel on the road by horseback and motor vehicles.

4. Throughout the time period from the early 1940s to 1972 when we sold the family

ranch, I used the road myself to access my family's ranching operation. The road continues to be used daily.


5. Throughout the time period described in the previous paragraph I have observed vehicles using the road at various times for ranching, hunting, farming, sightseeing, camping recreation and traveling in and through the area.

6. The road was engineered by my father and the County constructed the road in the early 1940s. At that time, culverts were added to the road. The road has been maintained by mechanical means on a fairly regular basis since that time.

DATED this 28 day of November, 2006.

Lynn F James
Lynn James

SUBSCRIBED AND SWORN to before me this 28th day of November, 2006.



Gloria Schrader
NOTARY PUBLIC

Road Name: Muddy Ranch Road
County Unique Number: 18

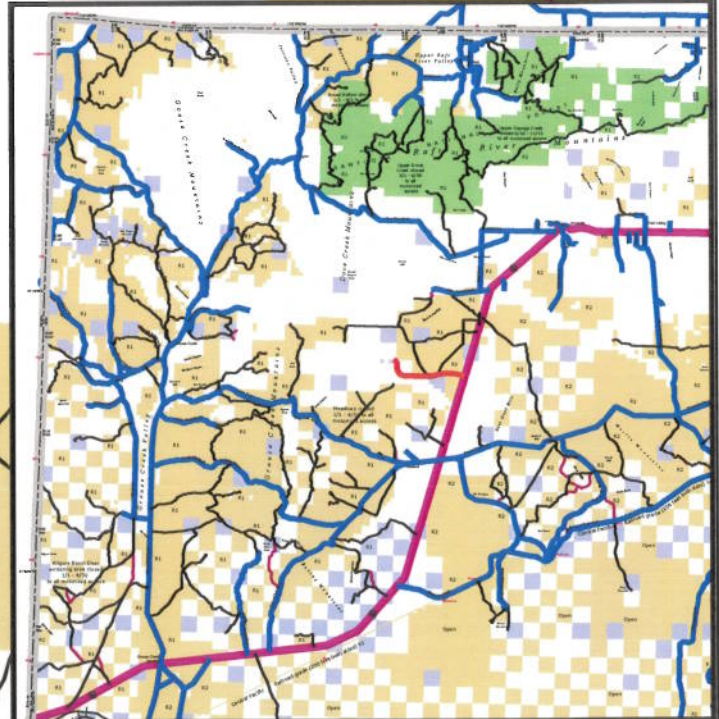
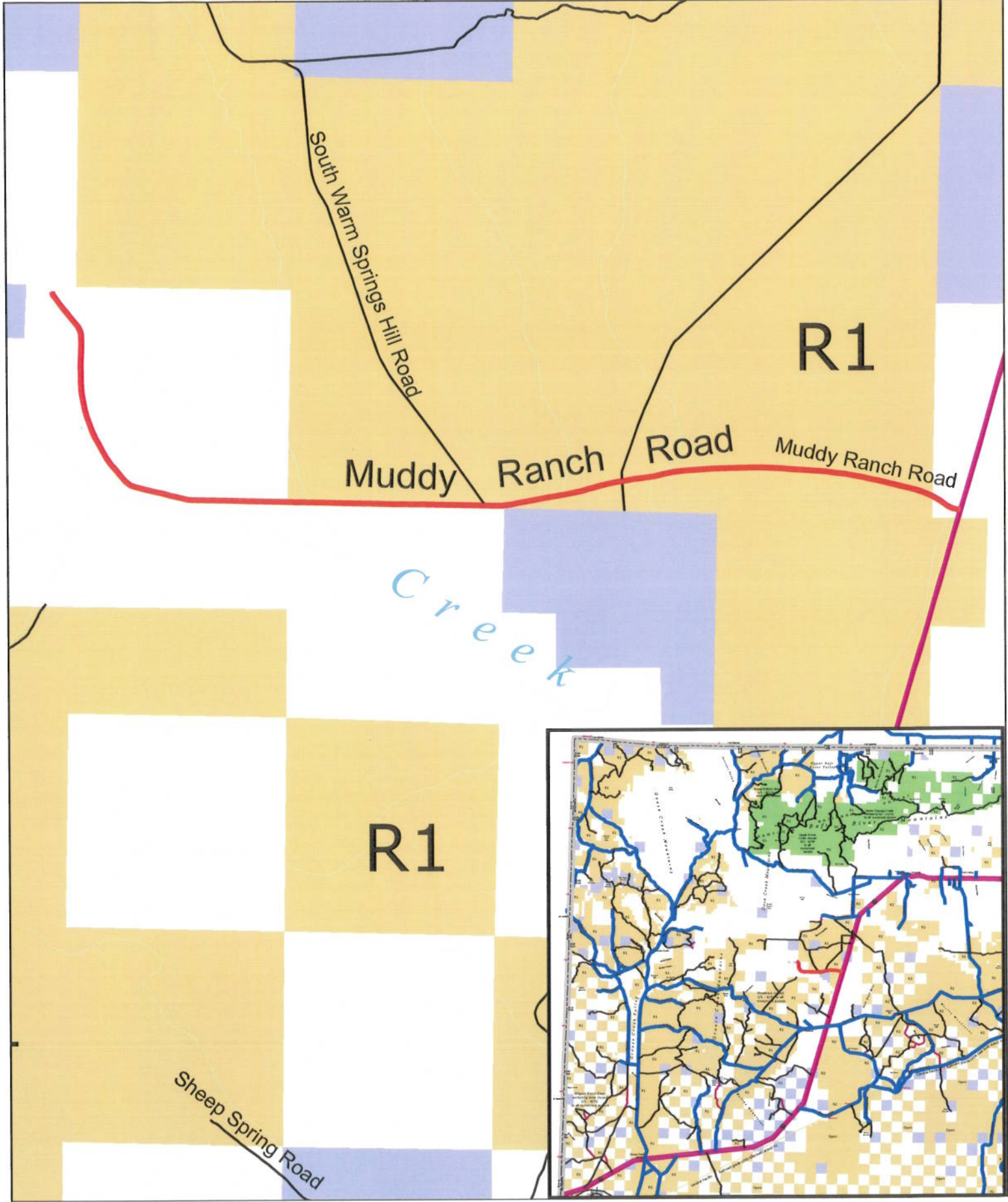
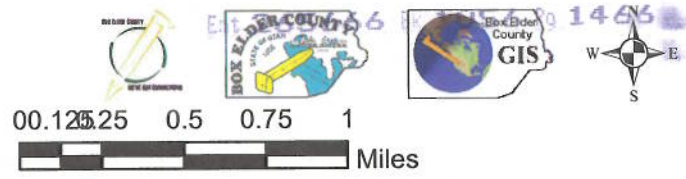


Exhibit B

Beginning & Ending Points and Township, Range, and Section References For:

Popular Name: Muddy Ranch Road

County: Box Elder

County Road Number: 18

State Geographic Information Database (SGID) Road Identification Number: RD020060.

Total Road Length: 4.98 miles more or less.

Beginning at a point on the road centerline located at 41 degrees 41 minutes 52.85 seconds North Latitude and -113 degrees 37 minutes 19.67 seconds West Longitude, which can be converted to mapping accuracy State Plane Utah North Zone NAD 83 feet coordinates of X = 1,060,925.6 feet and Y = 3,785,125.7 feet based on the US Survey Foot conversion.

Ending at a point on the road centerline located at 41 degrees 41 minutes 05.19 seconds North Latitude and -113 degrees 32 minutes 21.41 seconds West Longitude, which can be converted to mapping accuracy State Plane Utah North Zone NAD 83 feet coordinates of X = 1,083,432.2 feet and Y = 3,779,761.9 feet based on the US Survey Foot conversion.

This road may traverse:

Township 11 North Range 15 West, Section(s) 7,8,9,10,11, Salt Lake Base & Meridian

Township 11 North Range 16 West, Section(s) 12, Salt Lake Base & Meridian