

Exhibit A

AFFIDAVIT OF JOHN COLLOM
ETNA ROAD
COUNTY ROAD NUMBER 2
BOX ELDER COUNTY, UTAH

State of Utah)
 : ss.
County of Box Elder)

John Collom, being first duly sworn, deposes and states as follows:

1. I am an adult competent to testify about the matters set forth below based upon my personal knowledge. I currently reside in Box Elder County, Utah. I have been the Box Elder County Road Supervisor from 1983 to the present. I have been employed by the Box Elder County Road Department since 1961.

2. I have traveled and am familiar with a road in Box Elder County known as Etna Road. I am also familiar with the land the road traverses. When I first used and observed the road in 1962, it followed the same route as in 2006 when I last observed it. Attached is a Box Elder County map showing Etna Road. To the best of my knowledge and based upon my use of and familiarity with this road and the land it traverses, the location and route of the road are correctly illustrated on the attached map. The County also identifies this road according to the road number listed above.

3. I have observed that the road has been open to the public for all to use, to come and go as they pleased, since at least as early as 1962 and continuing through 1976 to the present. Throughout this time period I have observed travel on the road by horseback, cars, recreational vehicles and trucks. Throughout this time period, the road has been used numerous times during the week with year-round access. It was used continuously for more than ten years prior to 1976.

4. Throughout the time period from 1961 to the present, I have traveled the road in my capacity as Box Elder County road employee.

5. Throughout the time period described in the previous paragraph I have observed vehicles using the road at various times for ranching, farming, hunting, mining, sightseeing, camping, recreation and traveling in and through the area. The road is the main access route for Etna. The road also accesses a gravel pit, ranches, and summer homes in the area.

6. It is also the reputation in the community that this road has been open to the public for all to use, to come and go as they pleased, since at least as early as 1962 and continuing through 1976 to the present, for the uses described in the previous paragraph.


7. The road was constructed and had culverts in place when I first observed it in 1962. It has usually been graded at least once a year from the time I started working for the County Road Department through 2006.


DATED this 28 day of November, 2006.



John Collom

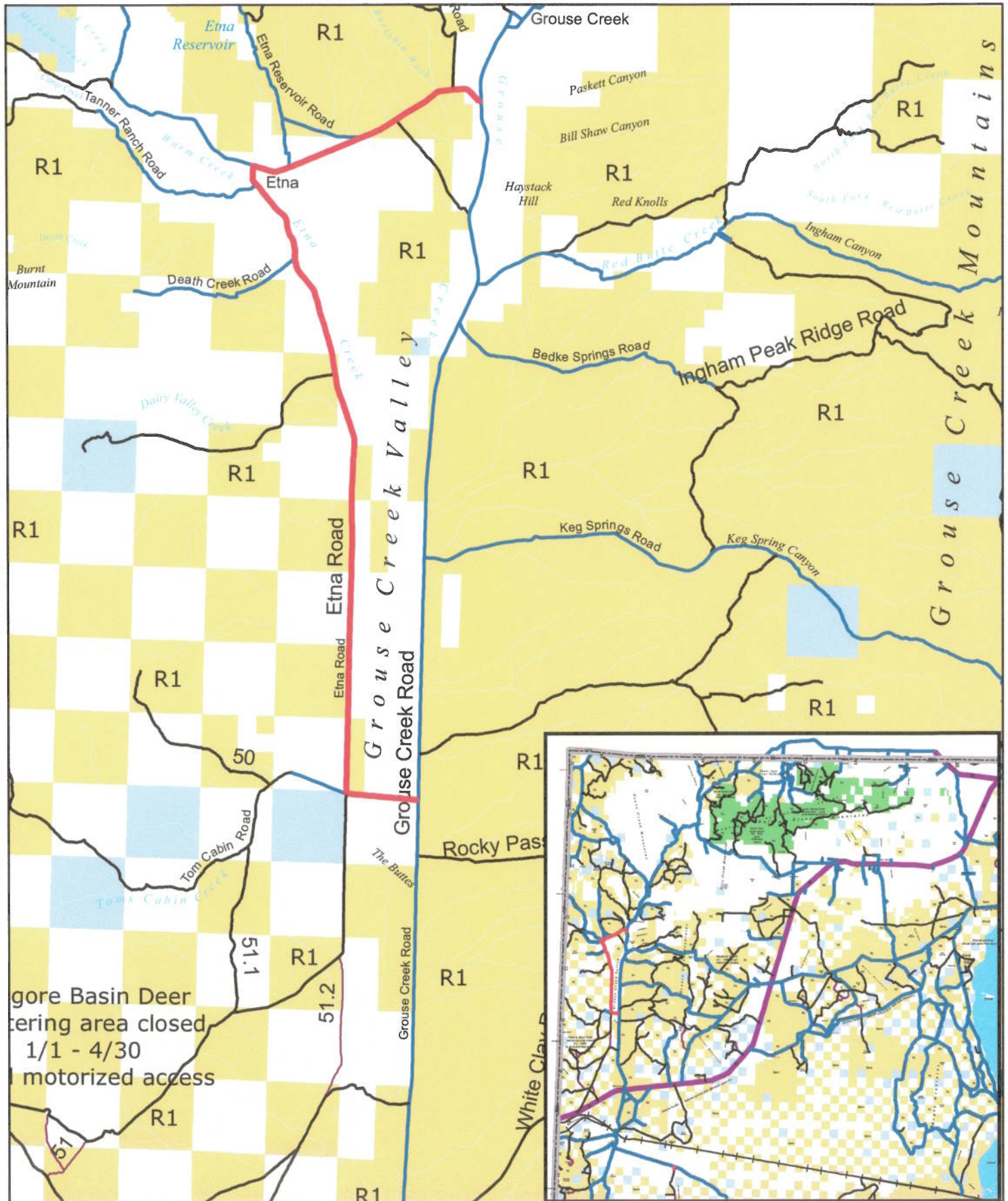

SUBSCRIBED AND SWORN to before me this 28th day of November, 2006.





NOTARY PUBLIC

Road Name: Etna Road
County Unique Number: 2



AFFIDAVIT OF RICHARD D. ROCK

ETNA ROAD

COUNTY ROAD NUMBER 2

BOX ELDER COUNTY, UTAH

State of Utah)
 :ss
County of Box Elder)

Richard D. Rock, being first duly sworn, deposes and states as follows:

1. I am an adult competent to testify about the matters set forth below based upon my personal knowledge. I currently reside in Box Elder County, Utah. I have lived in Box Elder County 65 years. I have worked for the Box Elder County Road Department since 1963 and my father had worked for the road department many years before I started.

2. I have traveled and am familiar with a road in Box Elder County known as Etna Road. I am also familiar with the land the road traverses. When I first used and observed the road in 1960, it followed the same route as in 2004 when I last observed it. Attached is a Box Elder County map showing Etna Road. To the best of my knowledge and based upon my use of and familiarity with this road and the land it traverses, the location and route of the road are correctly illustrated on the attached map. The County also identifies this road according to the road number listed above.

3. I have observed that the road has been open to the public for all to use, to come and go as they pleased, since at least as early as 1960 and continuing through 1976 to 2004. I accompanied my father as he performed work on this road as early as 1960 and I have traveled and worked on it many times since. Throughout this time period I have observed travel on the road by various means, including cars, trucks and all types of motor vehicles. Throughout this time period, the road has been used daily for more than ten continuous years prior to 1976, and is presently used daily.

4. Throughout the time period from the early 1960s to 2004, I have used the road myself for county road work, hunting and fishing.

5. Throughout the time period described in the previous paragraph, I observed vehicles using the road at various times for the uses described in the previous paragraph, plus ranching, farming, hunting, sightseeing, camping, recreation and traveling in and through the area. The road is the main access route for the town of Etna. It is the route traveled daily by the school bus taking children who live in the area to school. It is also the main route to a fish pond where members of the local community frequently fish.


6. It is also the reputation in the community that this road has been open to the public for all to use, to come and go as they pleased, since at least as early as the 1950s and continuing through 1976 to the present, for the uses described in the previous paragraphs.

7. The road was constructed and had culverts put in place when I first observed it in 1960. I have personally helped in the maintenance of this road since I have worked for the county in 1963. Since I have worked at the county road department, we have improved the road with gravel.

DATED this 28 day of November, 2006.

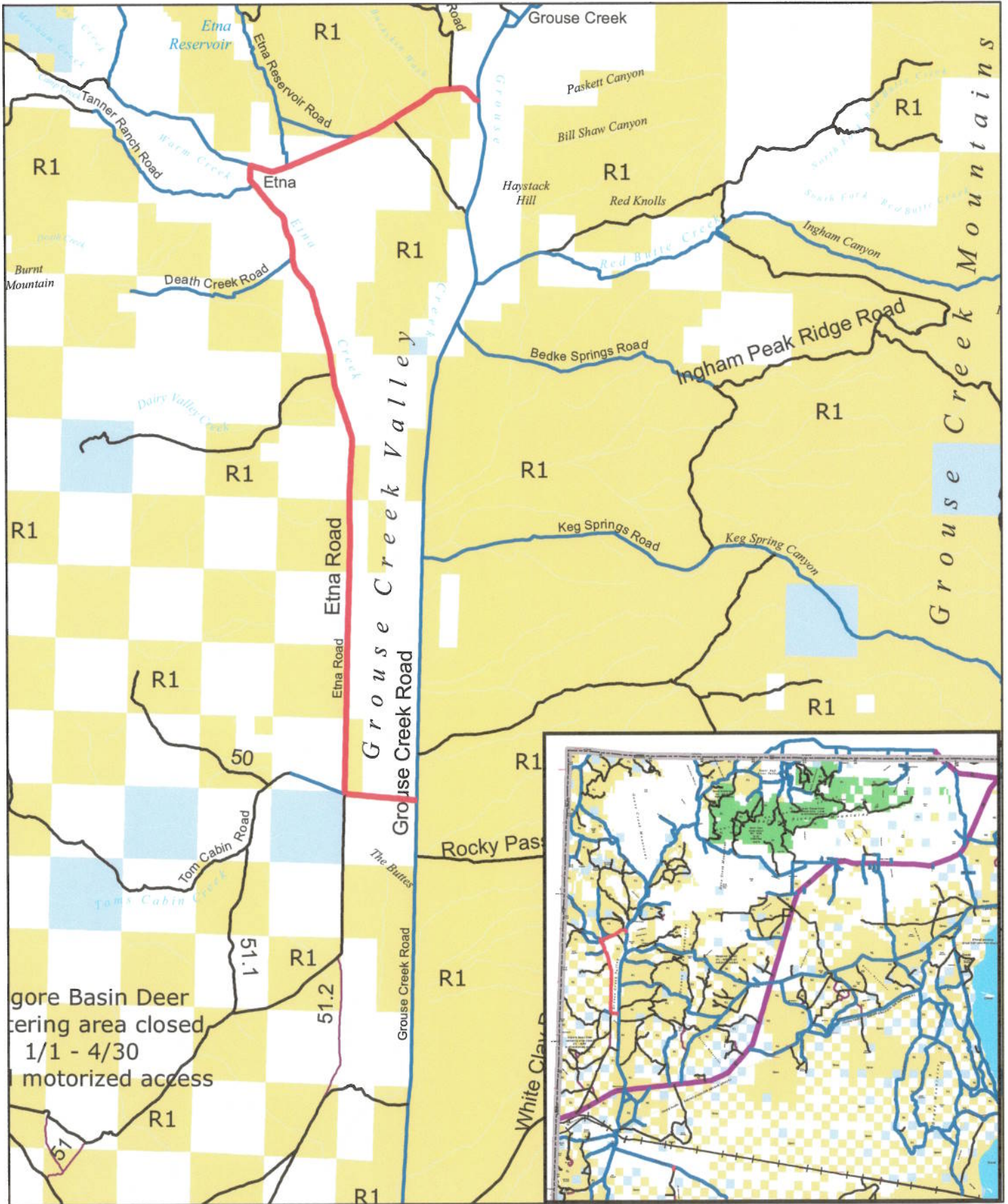
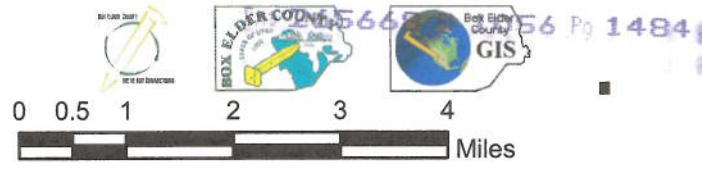
Richard D Rock
Richard D. Rock

SUBSCRIBED AND SWORN to before me this 28th day of November, 2006.



Gloria Schrader
NOTARY PUBLIC

Road Name: Etna Road
County Unique Number: 2



Gore Basin Deer
entering area closed
1/1 - 4/30
motorized access

EXHIBIT B

Beginning & Ending Points and Township, Range, and Section References For:

Popular Name: Etna Road

County: Box Elder

County Road Number: 2

State Geographic Information Database (SGID) Road Identification Number: RD020062.

Total Road Length: 13.5 miles more or less.

Beginning at a point on the road centerline located at 41 degrees 33 minutes 01.63 seconds North Latitude and -113 degrees 54 minutes 23.93 seconds West Longitude, which can be converted to mapping accuracy State Plane Utah North Zone NAD 83 feet coordinates of X = 981,762.6 feet and Y = 3,733,402.6 feet based on the US Survey Foot conversion.

Ending at a point on the road centerline located at 41 degrees 41 minutes 26.81 seconds North Latitude and -113 degrees 53 minutes 45.16 seconds West Longitude, which can be converted to mapping accuracy State Plane Utah North Zone NAD 83 feet coordinates of X = 986,118.8 feet and Y = 3,784,434.2 feet based on the US Survey Foot conversion.

This road may traverse:

Township 10 North Range 18 West, Section(s) ~~5,8,9,16,17,21,28,33,34~~, Salt Lake Base & Meridian
Township 11 North Range 18 West, Section(s) 9,10,16,17,18,19,20,29,32, Salt Lake Base & Meridian
See Attachment 1 above for a cartographic depiction of the course of this road.