

**Supplement to Amended Acknowledgment and
Amended Notice of Acknowledgment
of Acceptance of R.S. 2477
Right-of-Way Grant**

THE STATE OF UTAH

TO ALL WHOM THESE PRESENTS SHALL COME, Greeting:


This Supplement to Amended Acknowledgment and Amended Notice of Acknowledgment and the affidavits attached hereto as Exhibit A supplement and support the Amended Acknowledgment and Amended Notice of Acknowledgment, previously made under Utah Code Sections 72-5-309 through 310 inclusive, as it pertains to the highway located in Box Elder County known as East Hogup Road; County Road Number: 7; State Geographic Information Database (SGID) Road Identification Number: RD020129.

This document supplements and supports the information contained in the document first recorded at **Ent 238529, Bk 988, Beg Pg 753**, as modified by the Amended Acknowledgment and Amended Notice of Acknowledgment recorded on **Nov. 19, 2007** at **Ent 255690 Bk 1030 Beg Pg 1098**. A legal description is attached hereto as Exhibit B.

In Witness Whereof, I, John Harja, the official designee of the Governor of the State of Utah, in conformity to the laws of the State (Utah Code Sections 72-5-308 through 310 inclusive), have caused this Supplement to Amended Acknowledgment and Amended Notice of Acknowledgment to be made.

Signed by my hand in Salt Lake City, Utah, the 27th day of June, 2008.

By the Governor's Designee



John Harja


CERTIFICATION

State of Utah)
 : ss
County of Salt Lake)

I hereby certify that the signer of the foregoing document, John Harja, is personally known by me, has made a voluntary signature and taken an oath stating that he is the official designee of the Governor of the State of Utah and is authorized to sign this document on the Governor's behalf pursuant to Utah Code Section 72-5-309. He further vouched that, based upon information and belief, the facts alleged therein are true.



Dated this 27th day of June, 2008.



Notary Public

Exhibit A

4. Throughout the time period from the early 1960s to the present, I have used the road myself for hunting and county road work.

5. Throughout the time period described in the previous paragraph, I observed vehicles using the road at various times for the uses described in the previous paragraph, plus ranching, sightseeing, camping, recreation and traveling in and through the area. The road is used frequently by ranchers throughout the year and by hunters during hunting season.

6. It is also the reputation in the community that this road has been open to the public for all to use, to come and go as they pleased, since at least as early as the 1950s and continuing through 1976 to the present, for the uses described in the previous paragraphs.



7. I accompanied my father as he performed work on this road in the early 1960s and I have traveled and worked on it many times since. Since the 1960s, we have regularly maintained the road by grading it at least once a year.

DATED this 28 day of November, 2006.

Richard D Rock
Richard D. Rock

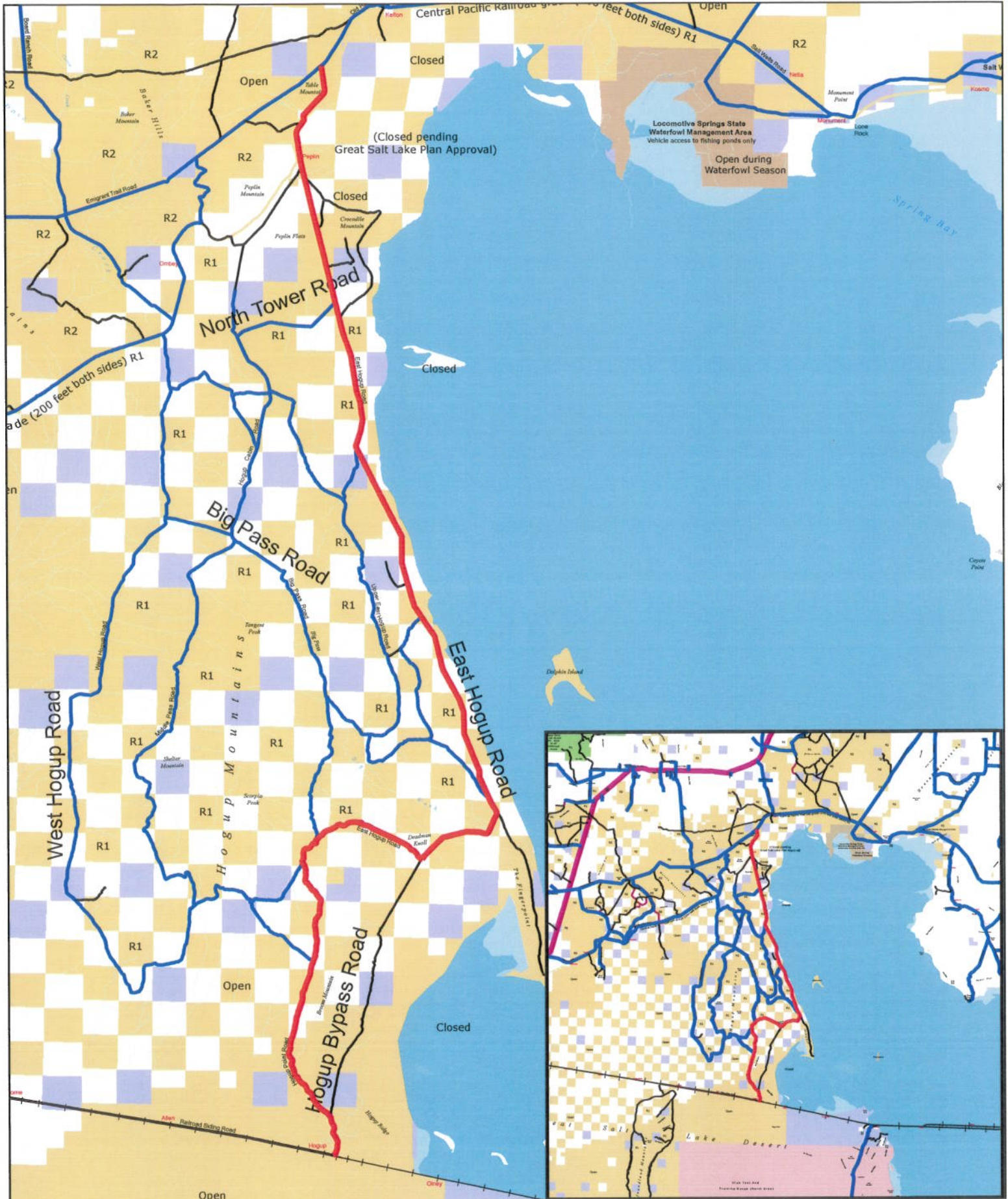
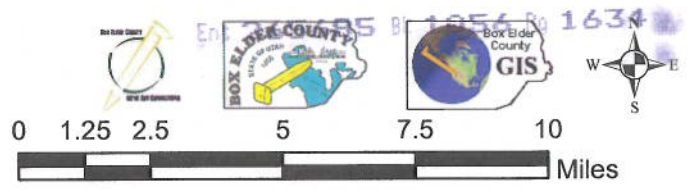
SUBSCRIBED AND SWORN to before me this 28th day of November, 2006.

Gloria Schrader
NOTARY PUBLIC



Road Name: East Hogup Road

County Unique Number: 7



AFFIDAVIT OF JOHN COLLOM
EAST HOGUP ROAD
COUNTY ROAD NUMBER 7
BOX ELDER COUNTY, UTAH

State of Utah)
 : ss.
County of Box Elder)

John Collom, being first duly sworn, deposes and states as follows:

1. I am an adult competent to testify about the matters set forth below based upon my personal knowledge. I currently reside in Box Elder County, Utah. I have been the Box Elder County Road Supervisor from 1983 to the present. I have been employed by the Box Elder County Road Department since 1961.

2. I have traveled on and am familiar with a road in Box Elder County known as East Hogup Road. I am also familiar with the land the road traverses. When I first used and observed the road in 1962, it followed the same route as in 2006 when I last observed it. Attached is a Box Elder County map showing East Hogup Road. To the best of my knowledge and based upon my use of and familiarity with this road and the land it traverses, the location and route of the road are correctly illustrated on the attached map. The County also identifies this road according to the road number listed above.

3. I have observed that the road has been open to the public for all to use, to come and go as they pleased, since at least as early as 1962 and continuing through 1976 to the present. Throughout this time period I have observed travel on the road by motorized vehicles. Throughout this time period, the road has been used numerous times during the week with year-round access. It was used continuously for more than ten years prior to 1976.

4. Throughout the time period from 1961 to the present, I have traveled the road in my capacity as Box Elder County road employee.

5. Throughout the time period described in the previous paragraph I have observed vehicles using the road at various times for ranching, hunting, sightseeing, camping, recreation and traveling in and through the area. The road is frequently used by ranchers throughout the year and by hunters during hunting season.

6. It is also the reputation in the community that this road has been open to the public for all to use, to come and go as they pleased, since at least as early as 1962 and continuing through 1976 to the present, for the uses described in the previous paragraph.


7. The road has been regularly maintained by the county since at least as early as the early 1960s when I began to work on the county road crew, and we have regularly maintained the road by grading it at least once a year since that time. The road is also maintained with snow removal in the winter.

DATED this 28 day of November, 2006.



John Collom

SUBSCRIBED AND SWORN to before me this 28th day of November, 2006.





NOTARY PUBLIC

Road Name: East Hogup Road

County Unique Number: 7

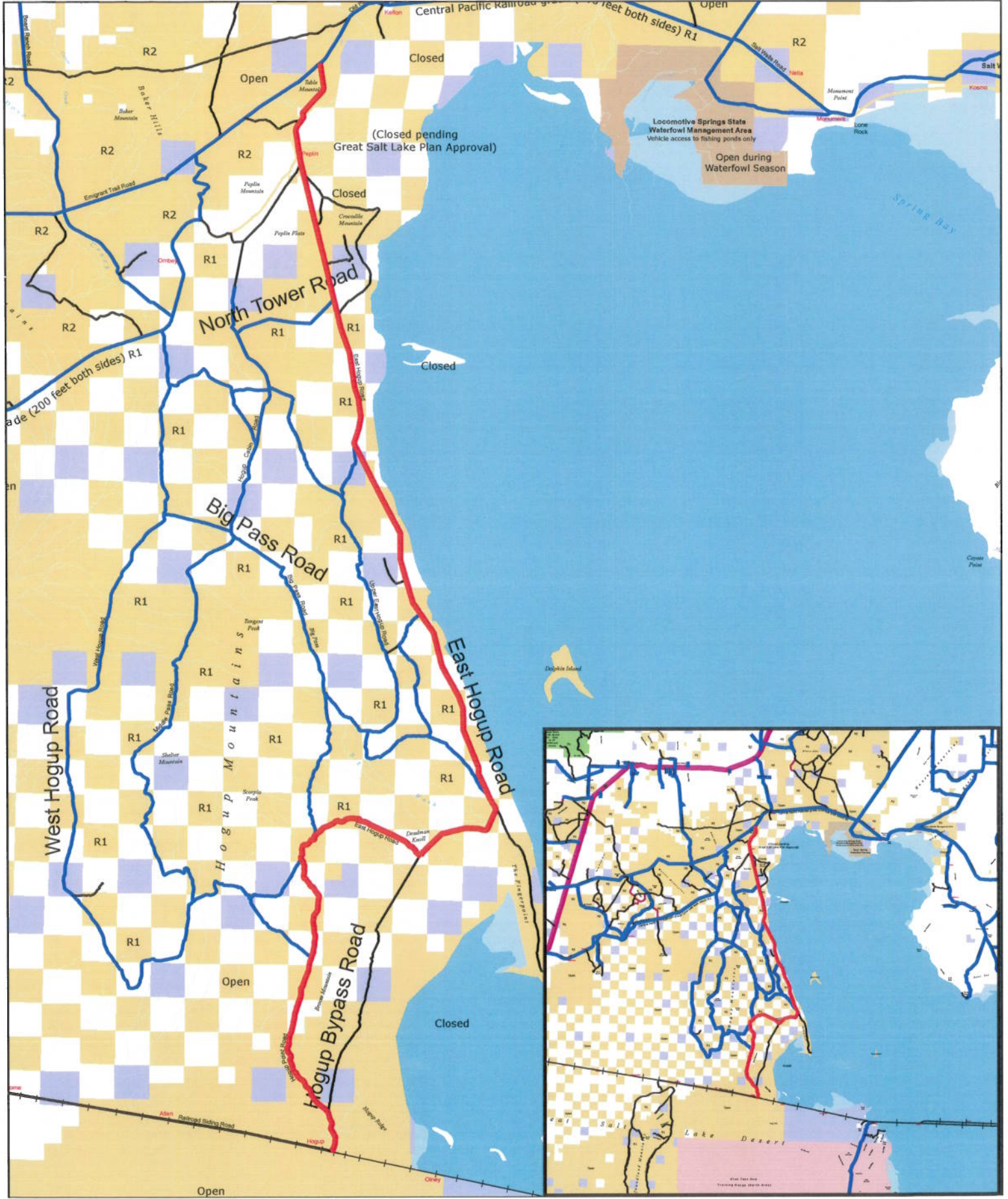
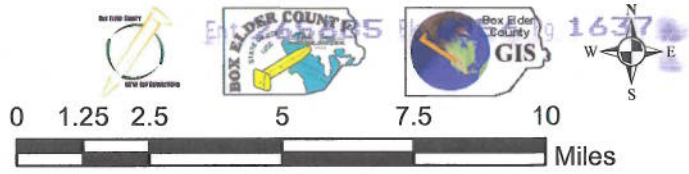


Exhibit B

Beginning & Ending Points and Township, Range, and Section References For:

Popular Name: East Hogup Road

County: Box Elder

County Road Number: 7

State Geographic Information Database (SGID) Road Identification Number: RD020129.

Total Road Length: 40.36 miles more or less.

Beginning at a point on the road centerline located at 41 degrees 15 minutes 33.84 seconds North Latitude and -113 degrees 07 minutes 27.98 seconds West Longitude, which can be converted to mapping accuracy State Plane Utah North Zone NAD 83 feet coordinates of X = 1,193,825.1 feet and Y = 3,622,407.2 feet based on the US Survey Foot conversion.

Ending at a point on the road centerline located at 41 degrees 43 minutes 14.05 seconds North Latitude and -113 degrees 08 minutes 37.25 seconds West Longitude, which can be converted to mapping accuracy State Plane Utah North Zone NAD 83 feet coordinates of X = 1,191,714.0 feet and Y = 3,790,512.4 feet based on the US Survey Foot conversion.

This road may traverse:

Township 10 North Range 11 West, Section(s) 5,6,8,17,20,29,32,33, Salt Lake Base & Meridian

Township 11 North Range 11 West, Section(s) 6,7,18,19,30,31, Salt Lake Base & Meridian

Township 11 North Range 12 West, Section(s) 12,13, Salt Lake Base & Meridian

Township 12 North Range 11 West, Section(s) 31, Salt Lake Base & Meridian

Township 6 North Range 11 West, Section(s) 5, Salt Lake Base & Meridian

Township 7 North Range 11 West, Section(s) 6,7,18,19,30,31, Salt Lake Base & Meridian

Township 8 North Range 11 West, Section(s) 2,11,12,13,19,20,21,23,24,26,27,28,30,31, Salt Lake Base & Meridian

Township 9 North Range 11 West, Section(s) 4,9,10,15,22,26,27,35, Salt Lake Base & Meridian