

Ent 023881 Bk 68 Pg 228
Date: 11-JUN-2008 9:24AM
Fee: None
Filed By: KP
KERI PALLESEN, Recorder
DAGGETT COUNTY
FOT: GOVERNOR STATE OF UTAH

**Acknowledgment and
Notice of Acknowledgment
of Acceptance of R.S. 2477
Right-of-Way Grant**

THE STATE OF UTAH

TO ALL WHOM THESE PRESENTS SHALL COME, Greeting:

Know ye, This is an Acknowledgment and Notice of Acknowledgment made under Utah Code Sections 72-5-309 through 310 inclusive, that the grant of the United States of America of “the right of way for the construction of highways over public lands, not reserved for public uses” under United States Revised Statutes 2477 (43 U.S.C. Section 932 (repealed October 21, 1976, with proviso recognizing the validity of rights-of-way already established)) was accepted for and on behalf of the State of Utah and its political subdivision Daggett County as it pertains to the highway located in Daggett County known as Browns Park Road; County Road Number: B22; State Geographic Information Database (SGID) Road Identification Number: RD050008. Total road length is 24.19 miles more or less.

The reason for this Acknowledgment and Notice of Acknowledgment includes, but is not limited to, the fact that the road was constructed, mechanically, or by continuous use as a public highway for a period of at least ten years, over public lands not reserved for public uses, prior to the earlier of (a) the October 21, 1976 repeal of R.S. 2477 or (b) the date the servient estate was reserved for public uses.

This Acknowledgment and Notice of Acknowledgment applies only to the segments of the road that traverse land owned by the Bureau of Land Management, United States Department of the Interior, and does not apply to segments of the road that traverse land owned by any other person or entity. The State of Utah and its political subdivisions reserve the right to make further acknowledgments and notices of acknowledgment with regard to road segments that traverse land owned by other entities, including the United States of America, through one or more of its agencies.

A printed copy of a map showing the location of the road in said county is appended hereto as “Attachment 1,” a printed copy of representative photos of the road is appended hereto as “Attachment 2,” a printed copy of a description of the beginning and ending points of the entire road together with a list of Townships, Ranges and Sections that may be traversed by the road in said county is appended hereto as “Attachment 3,” and a printed copy of the Road Centerline Description Cover Page(s) is appended hereto as “Attachment 4.” The Appendices listed in “Attachment 4” that contain the actual road centerline descriptions are incorporated herein by reference. Affidavits provided by individuals familiar with the road are appended hereto as “Attachment 5.”

A printed copy of this Acknowledgment and Notice of Acknowledgment, together with its Attachments and Appendices, may be viewed and/or obtained at the office of the Utah State Archives.

An electronic copy of this Acknowledgment and Notice of Acknowledgment, together with its Attachments and Appendices, may be viewed and/or downloaded as read-only PDF (Portable Document Format) files via the

Internet at <http://recorded2477roads.utah.gov>.

The owner of the servient estate in the land underlying the road-segments subject to this Acknowledgment and Notice is believed to be the United States of America through one or more of its agencies. Any of such agencies or any other person with a servient ownership claim or a competing dominant estate right-of-way ownership claim, may file a petition in the State District Court for Salt Lake County for a decision regarding the correctness of this Acknowledgment. A claimant shall file a petition within sixty (60) days after receipt of this Notice.

In Witness Whereof, I, John Harja, the official designee of the Governor of the State of Utah, in conformity to the laws of the State (Utah Code Sections 72-5-308 through 310 inclusive), have caused this Acknowledgment and Notice of Acknowledgment to be made.

Signed by my hand in Salt Lake City, Utah, the 5th day of June, 2008.

By the Governor's Designee



John Harja


CERTIFICATION

State of Utah)
 : ss
County of Salt Lake)

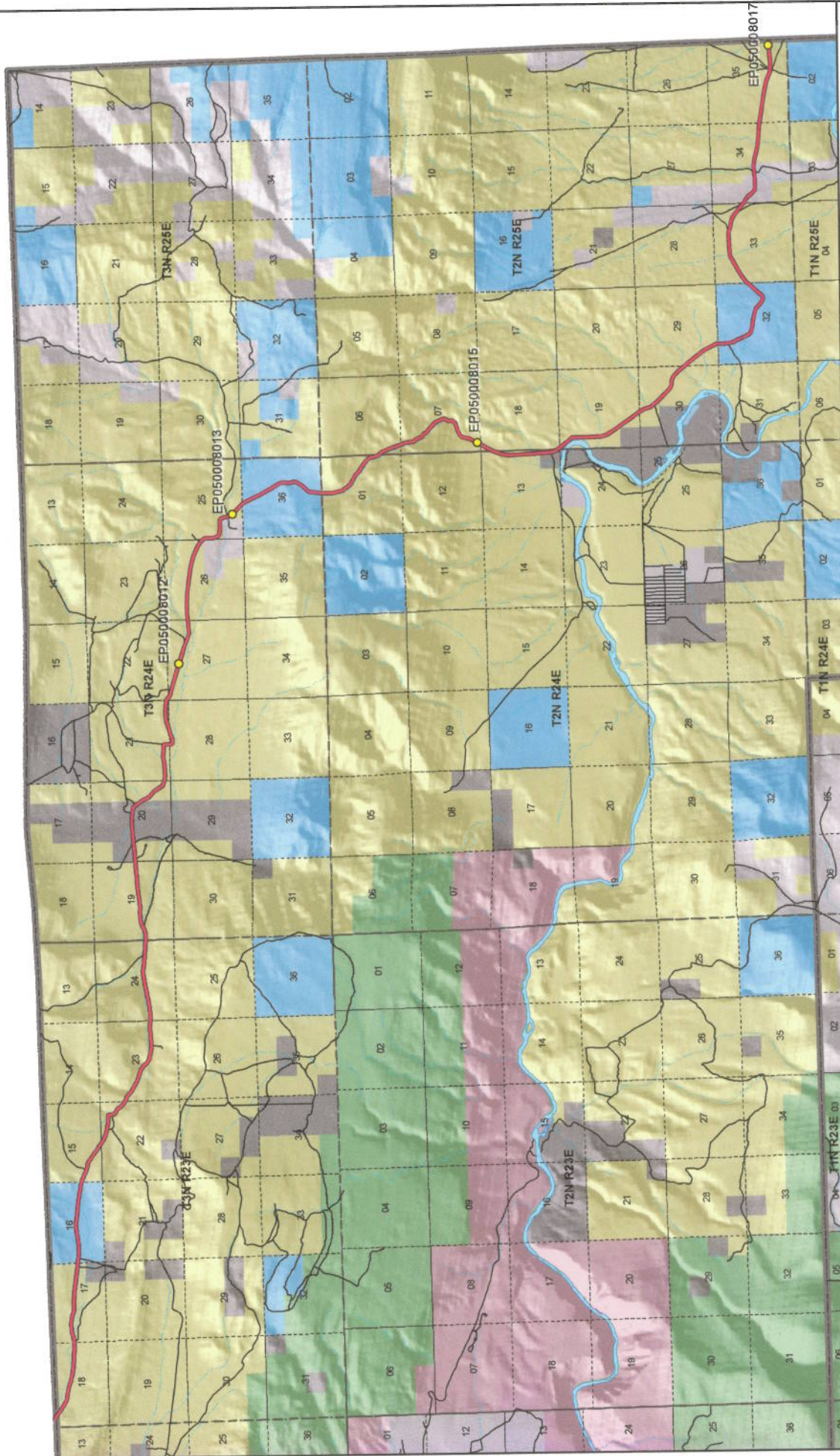
I hereby certify that the signer of the foregoing document, John Harja, is personally known by me, has made a voluntary signature and taken an oath stating that he is the official designee of the Governor of the State of Utah and is authorized to sign this document on the Governor's behalf pursuant to Utah Code Section 72-5-309. He further vouched that, based upon information and belief, the facts alleged therein are true.

Dated this 5th day of June, 2008.



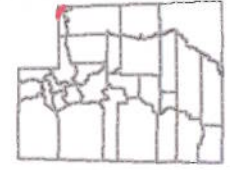


Notary Public



Browns Park Road - Daggett County
SGID RD_ID RD050008

- Land Ownership Categories**
- BLM
 - Private
 - SITLA, State Trust Land
 - USFS, National Forest
 - State Parks and Recreation
 - Tribal, Indian Reservation
 - NPS, National Park
 - Wilderness
 - UDWR Wildlife Reserve
 - DOD, Military
 - State Sovereign Land
 - National Recreation Area
 - USFWS, Natl. Wildlife Refuge
 - NPS, National Park
- Transportation Network**
- Browns Park Road
 - Other Roads
 - Title V: Issued Or Under Consideration By BLM Or County
 - Photo Event Point
 - Section = 1 Mile



1:109,914
 1 inch equals 1.7 miles



Map prepared by the State of Utah
 Automated Geographic Reference Center
 Room 5130 State Office Building
 Salt Lake City, Utah 84114
 Jun 05, 2008

Attachment 2



EP050008012



EP050008013



EP050008015



EP050008017

EP000000000

EP000000000

Browns Park Road - Daggett County
SGID RD_ID RD050008

Map prepared by the State of Utah
Automated Geographic Reference Center
Room 5130 State Office Building
Salt Lake City, Utah 84114
June 05, 2008



Attachment 3

Beginning & Ending Points and Township, Range, and Section References For:

Popular Name: Browns Park Road

County: Daggett

County Road Number: B22

State Geographic Information Database (SGID) Road Identification Number: RD050008.

Total Road Length: 24.19 miles more or less.

Beginning at a point on the road centerline located at 41 degrees 00 minutes 00.28 seconds North Latitude and -109 degrees 22 minutes 26.35 seconds West Longitude, which can be converted to mapping accuracy State Plane Utah North Zone NAD 83 feet coordinates of X = 2,227,188.9 feet and Y = 3,530,928.5 feet based on the US Survey Foot conversion.

Ending at a point on the road centerline located at 40 degrees 51 minutes 42.89 seconds North Latitude and -109 degrees 02 minutes 57.07 seconds West Longitude, which can be converted to mapping accuracy State Plane Utah North Zone NAD 83 feet coordinates of X = 2,318,230.1 feet and Y = 3,482,971.5 feet based on the US Survey Foot conversion.

This road may traverse:

Township 2 North Range 24 East, Section(s) 1,13, Salt Lake Base & Meridian

Township 2 North Range 25 East, Section(s) 6,7,18,19,29,30,32,33,34,35, Salt Lake Base & Meridian

Township 3 North Range 23 East, Section(s) 15,16,17,18,22,23,24, Salt Lake Base & Meridian

Township 3 North Range 24 East, Section(s) 19,20,21,22,25,26,27,28,36, Salt Lake Base & Meridian

See Attachment 1 above for a cartographic depiction of the course of this road.

**Attachment 4
Road Centerline Description Cover Page(s)**

Popular Name: Browns Park Road

County: Daggett

County Road Number: B22

State Geographic Information Database (SGID) Road Identification Number: RD050008.

Total Road Length: 24.19 miles more or less.

Centerline Descriptions Of Road-Segments That Cross Over Federally Owned Land, Derived From Global Positioning System Data And Cross-checked against USGS Digital Orthophoto Quadrangles Compiled By The Utah Automated Geographic Reference Center And Entered Into The State Geographic Information Database (SGID).

Road-Segments Listed by SGID Road Identification Number (RD_ID)	Road-Segment Numbers	Believed Ownership Of Servient Estate	Approximate Segment Length	See Attached Appendix
RD050008	001	BLM	1.99 Miles	A
RD050008	002	ST	1.03 Miles	(not shown)
RD050008	003	BLM	4.6 Miles	B
RD050008	004	ST	0.56 Miles	(not shown)
RD050008	005	BLM	4.39 Miles	C
RD050008	006	ST	1.11 Miles	(not shown)
RD050008	007	BLM	3.31 Miles	D
RD050008	008	ST	0.22 Miles	(not shown)
RD050008	009	BLM	2.53 Miles	E
RD050008	010	ST	1.2 Miles	(not shown)
RD050008	011	BLM	1.13 Miles	F
RD050008	012	PVT	0.56 Miles	(not shown)
RD050008	013	BLM	1.55 Miles	G
		Total Road Length	24.19	

* Indicates that a Title V permit will be requested, is in process, or has been issued.

† Indicates that road-segments crossing Forest Service land are under consideration by the state and county as of the date of this Acknowledgment and Notice of Acknowledgment.

Attachment 5

AFFIDAVIT OF BURL D. TWITCHELL

BROWNS PARK ROAD

DAGGETT COUNTY, UTAH

ROAD NUMBER B22

State of Utah)
 : ss.
County of Daggett)

BURL D. TWITCHELL, being first duly sworn, deposes and states as follows:

1. I am an adult competent to testify about the matters set forth below based upon my personal knowledge. I currently reside in Daggett County, Utah. I have lived in Daggett County for 71 years.

2. I have traveled and am familiar with a road in Daggett County known as Browns Park Road. I am also familiar with the land the road traverses. When I first used and observed the road in 1951, it followed the same route as in 2007, when I last observed it. Attached is a Daggett County map showing Browns Park Road. To the best of my knowledge and based upon my use of and familiarity with this road and the land it traverses, the location and route of the road are correctly illustrated on the attached map.

3. I am informed that the County also identifies this road according to the road number listed above.

4. I have observed that the road has been open to the public for all to use, to come and go as they pleased, since at least as early as 1951 and continuing through 1976 to 2007. Throughout this time period, I observed travel on the road by means of horseback, horse drawn wagon, cars, recreational vehicles and pick up trucks. Throughout this time period, the road has been used daily, weather permitting, for more than ten continuous years prior to 1976, and was so used in 2007.

5. Throughout the time period from 1951 to 2007, I have used the road myself for road maintenance, livestock operations and travel in and through the area.

6. Throughout the time period described in the previous paragraph, I have observed other vehicles from the general public using the road at various times for the uses described in the previous paragraph, plus oil and gas exploration and development, hunting, farming and livestock operations.


7. It is also the reputation in the community that this road has been open to the public for all to use, to come and go as they pleased, since at least as early as the early 1920s and continuing through 1976 to the present, for the uses described in the previous paragraphs.

8. Prior to 1976, I participated in construction and maintenance activities on the road. In 1951 I worked with County Road boss Albert Tinker grading and graveling the road.

DATED this 8 day of April, 2008.


Burl D. Twitchell

SUBSCRIBED AND SWORN to before me this 8th day of April, 2008.




NOTARY PUBLIC



1:109,914
1 inch equals 1.7 miles

Map prepared by the State of Utah
Automated Geospatial Reference Center
Room 5130 State Office Building
Salt Lake City, Utah 84114
Mar 31, 2008

Daggett County BROWNS PARK ROAD County Unique - B22

Land Ownership Categories

- BLM
- USFS, National Forest
- SITLA, State Trust Land
- National Recreation Area

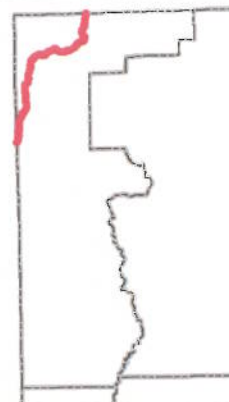
Misc

- Wildlife Reserve
- Private
- City / Town
- Municipalities

Transportation Network

- BROWNS PARK ROAD
- State / U.S. Highway
- Local Roads

Section = 1 Mile



AFFIDAVIT OF GENE BRIGGS

BROWNS PARK ROAD

DAGGETT COUNTY, UTAH

ROAD NUMBER B22

State of Utah)
 : ss.
County of Daggett)

GENE BRIGGS, being first duly sworn, deposes and states as follows:

1. I am an adult competent to testify about the matters set forth below based upon my personal knowledge. I currently reside in Daggett County, Utah. I have lived in Daggett County for 55 years. I was employed by the Daggett County Road Department from approximately 1963 to 1965. I was employed as the Daggett County Clerk, Auditor, Recorder and Treasurer from 1967 to 1994.

2. I have traveled and am familiar with a road in Daggett County known as Browns Park Road. I am also familiar with the land the road traverses. When I first used and observed the road in 1950, it followed the same route as in 2007, when I last observed it. Attached is a Daggett County map showing Browns Park Road. To the best of my knowledge and based upon my use of and familiarity with this road and the land it traverses, the location and route of the road are correctly illustrated on the attached map.

3. I am informed that the County also identifies this road according to the road number listed above.

4. I have observed that the road has been open to the public for all to use, to come and go as they pleased, since at least as early as 1950 and continuing through 1976 to 2007. Throughout this time period, I observed travel on the road by means of cars, recreational

vehicles, jeeps, motorcycles, ATVs, horses, pickup trucks, commercial trucks, semi trailer trucks, road maintenance vehicles, snowmobiles and oil drilling equipment. Throughout this time period, the road has been used daily, for more than ten continuous years prior to 1976, and was so used in 2007.

5. Throughout the time period from 1950 to 2007, I have used the road myself for road maintenance, mineral exploration, hunting, fishing, government access, travel in and through the area, livestock operations, and recreation.

6. Throughout the time period described the previous paragraph, I have observed other vehicles from the general public using the road at various times for the uses described in the previous paragraph, plus, oil and gas exploration and development, prospecting for minerals, and farming.


7. It is also the reputation in the community that this road has been open to the public for all to use, to come and go as they pleased, since at least as early as the early 1900s and continuing through 1976 to the present, for the uses described in the previous paragraphs.

8. Prior to 1976, I personally maintained this road.

DATED this 8th day of April, 2008.


Gene Briggs

SUBSCRIBED AND SWORN to before me this 8th day of April, 2008.




NOTARY PUBLIC



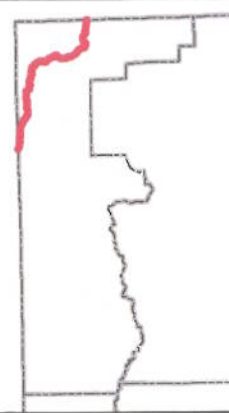
1:109,914
1 inch equals 1.7 miles

Map prepared by the State of Utah
Administrative Office
AGRC
Room 5330 State Office Building
Salt Lake City, Utah 84114
Mar 31, 2008

Daggett County BROWNS PARK ROAD County Unique - B22

Land Ownership Categories	Misc
BLM	City / Town
USFS, National Forest	Municipalities
SITLA, State Trust Land	Section = 1 Mile
National Recreation Area	
Wildlife Reserve	
Private	

Transportation Network
BROWNS PARK ROAD
State / U.S. Highway
Local Roads



Appendix A to Attachment 4

Popular Name: Browns Park Road

County: Daggett

County Road Number: B22

State Geographic Information Database (SGID) Road Identification Number: RD050008.

Road-Segment Number: 001

Road-Segment Length: 1.99 miles more or less.

Believed owner of the land underlying this road-segment is: Bureau of Land Management.

The following description is based upon the geographic coordinate system using the NAD83 Datum. The source is GPS mapping grade data as indicated in the metadata and/or the transportation data model of the State of Utah Geographic Information Database (SGID).

The road-segment itself is the monument that is identified by its physical presence on the land. The location of said physical presence is closely approximated by mapping grade Global Positioning System (GPS) data. Said data are checked against the corresponding gray-scale 1-meter Digital Orthophoto Quadrangles published by the United States Geological Survey (USGS) to verify a reasonable degree of accuracy. In circumstances where accurate satellite signal acquisition is not possible, such as deep, narrow canyons or under a canopy of dense foliage, or where very sharp curves in the road make accuracy questionable, such portions of the road were digitized from the corresponding gray-scale 1-meter Digital Orthophoto Quadrangles published by the United States Geological Survey (USGS).

This road-segment may traverse:

Township 3 North Range 23 East, Section(s) 17,18, Salt Lake Base & Meridian

The following description closely approximates the location of the centerline of the physical monument (Browns Park Road)-- Segment 001 based on mapping grade Global Positioning System (GPS) data as defined above:

Beginning at a point on the road center line located at 41 degrees 00 minutes 00.28 seconds North Latitude and -109 degrees 22 minutes 26.35 seconds West Longitude, which can be converted to mapping accuracy State Plane Utah North Zone NAD 83 feet coordinates of X = 2,227,188.9 feet and Y = 3,530,928.5 feet; thence the following courses along the said road center line:

thence South 57 Degrees 02 Minutes 58 Seconds East 33.5 feet
thence South 57 Degrees 03 Minutes 05 Seconds East 11.5 feet
thence South 55 Degrees 31 Minutes 42 Seconds East 74.7 feet
thence South 53 Degrees 33 Minutes 34 Seconds East 79.5 feet
thence South 51 Degrees 48 Minutes 51 Seconds East 84.3 feet
thence South 50 Degrees 56 Minutes 24 Seconds East 87.9 feet
thence South 51 Degrees 03 Minutes 36 Seconds East 90.7 feet
thence South 51 Degrees 33 Minutes 01 Seconds East 94.3 feet
thence South 54 Degrees 34 Minutes 29 Seconds East 98.3 feet
thence South 56 Degrees 41 Minutes 42 Seconds East 103.7 feet
thence South 58 Degrees 53 Minutes 19 Seconds East 106.9 feet

thence South 59 Degrees 52 Minutes 09 Seconds East 110 feet
 thence South 61 Degrees 16 Minutes 49 Seconds East 108.1 feet
 thence South 62 Degrees 54 Minutes 15 Seconds East 106.8 feet
 thence South 66 Degrees 58 Minutes 32 Seconds East 107.6 feet
 thence South 72 Degrees 19 Minutes 36 Seconds East 111.4 feet
 thence South 77 Degrees 07 Minutes 54 Seconds East 114.9 feet
 thence South 79 Degrees 12 Minutes 38 Seconds East 119.1 feet
 thence South 81 Degrees 02 Minutes 59 Seconds East 122 feet
 thence South 79 Degrees 44 Minutes 01 Seconds East 124.9 feet
 thence South 79 Degrees 53 Minutes 50 Seconds East 126.8 feet
 thence South 79 Degrees 10 Minutes 12 Seconds East 127.1 feet
 thence South 76 Degrees 50 Minutes 21 Seconds East 126.5 feet
 thence South 73 Degrees 41 Minutes 34 Seconds East 126 feet
 thence South 71 Degrees 11 Minutes 12 Seconds East 125 feet
 thence South 71 Degrees 33 Minutes 35 Seconds East 122.3 feet
 thence South 73 Degrees 16 Minutes 03 Seconds East 117.4 feet
 thence South 74 Degrees 59 Minutes 28 Seconds East 111.6 feet
 thence South 76 Degrees 45 Minutes 33 Seconds East 118.8 feet
 thence South 79 Degrees 47 Minutes 20 Seconds East 125.5 feet
 thence South 81 Degrees 40 Minutes 34 Seconds East 130.8 feet
 thence South 83 Degrees 07 Minutes 14 Seconds East 130.6 feet
 thence South 83 Degrees 29 Minutes 31 Seconds East 123.9 feet
 thence South 83 Degrees 46 Minutes 11 Seconds East 258.3 feet
 thence North 89 Degrees 39 Minutes 54 Seconds East 52.5 feet
 thence South 87 Degrees 30 Minutes 53 Seconds East 66.7 feet
 thence South 85 Degrees 45 Minutes 05 Seconds East 78 feet
 thence South 86 Degrees 52 Minutes 47 Seconds East 87.1 feet
 thence South 86 Degrees 21 Minutes 44 Seconds East 94.7 feet
 thence South 86 Degrees 37 Minutes 10 Seconds East 101.3 feet
 thence South 86 Degrees 50 Minutes 06 Seconds East 107.5 feet
 thence South 86 Degrees 59 Minutes 52 Seconds East 112.7 feet
 thence South 86 Degrees 21 Minutes 45 Seconds East 118.4 feet
 thence South 86 Degrees 20 Minutes 51 Seconds East 122.7 feet
 thence South 87 Degrees 26 Minutes 59 Seconds East 123.9 feet
 thence South 86 Degrees 31 Minutes 51 Seconds East 123.6 feet
 thence South 88 Degrees 47 Minutes 12 Seconds East 121.5 feet
 thence North 88 Degrees 04 Minutes 25 Seconds East 118.2 feet
 thence North 83 Degrees 10 Minutes 32 Seconds East 7 feet
 thence North 83 Degrees 08 Minutes 35 Seconds East 108.6 feet
 thence North 77 Degrees 58 Minutes 32 Seconds East 19.4 feet
 thence North 78 Degrees 21 Minutes 18 Seconds East 97 feet
 thence North 74 Degrees 32 Minutes 57 Seconds East 118.3 feet
 thence North 72 Degrees 48 Minutes 56 Seconds East 120 feet
 thence North 76 Degrees 33 Minutes 20 Seconds East 123 feet
 thence North 80 Degrees 16 Minutes 25 Seconds East 130.7 feet
 thence North 83 Degrees 32 Minutes 06 Seconds East 138.3 feet
 thence North 84 Degrees 26 Minutes 06 Seconds East 144 feet
 thence North 85 Degrees 12 Minutes 27 Seconds East 147.8 feet
 thence North 87 Degrees 07 Minutes 32 Seconds East 148.1 feet

thence South 86 Degrees 29 Minutes 12 Seconds East 146.7 feet
 thence South 81 Degrees 17 Minutes 43 Seconds East 146.2 feet
 thence South 76 Degrees 40 Minutes 25 Seconds East 145.9 feet
 thence South 72 Degrees 18 Minutes 54 Seconds East 143.2 feet
 thence South 74 Degrees 44 Minutes 21 Seconds East 140.4 feet
 thence South 80 Degrees 04 Minutes 00 Seconds East 138.1 feet
 thence South 86 Degrees 47 Minutes 33 Seconds East 138.1 feet
 thence South 88 Degrees 35 Minutes 28 Seconds East 140.2 feet
 thence South 88 Degrees 12 Minutes 50 Seconds East 141.8 feet
 thence South 87 Degrees 04 Minutes 05 Seconds East 144 feet
 thence South 87 Degrees 45 Minutes 21 Seconds East 145.8 feet
 thence South 88 Degrees 26 Minutes 18 Seconds East 148.7 feet
 thence South 87 Degrees 14 Minutes 39 Seconds East 152.1 feet
 thence South 85 Degrees 26 Minutes 59 Seconds East 154.1 feet
 thence South 83 Degrees 38 Minutes 47 Seconds East 154.9 feet
 thence South 82 Degrees 25 Minutes 40 Seconds East 155 feet
 thence South 83 Degrees 35 Minutes 22 Seconds East 153.6 feet
 thence South 82 Degrees 55 Minutes 10 Seconds East 152.5 feet
 thence South 82 Degrees 50 Minutes 21 Seconds East 150.9 feet
 thence South 82 Degrees 53 Minutes 53 Seconds East 149.6 feet
 thence South 83 Degrees 11 Minutes 39 Seconds East 147.8 feet
 thence South 82 Degrees 36 Minutes 16 Seconds East 146.4 feet
 thence South 83 Degrees 09 Minutes 41 Seconds East 144.5 feet
 thence South 82 Degrees 23 Minutes 29 Seconds East 142.5 feet
 thence South 83 Degrees 38 Minutes 27 Seconds East 140.7 feet
 thence South 83 Degrees 35 Minutes 37 Seconds East 139.8 feet
 thence South 83 Degrees 32 Minutes 01 Seconds East 72 feet
 thence South 83 Degrees 37 Minutes 30 Seconds East 67.4 feet
 thence South 82 Degrees 46 Minutes 42 Seconds East 91.3 feet more or less to **the ending**

point at: 40 degrees 59 minutes 042.7 seconds North Latitude and -109 degrees 20 minutes 13.89 seconds West Longitude, which can be converted to mapping accuracy State Plane Utah North Zone NAD 83 feet coordinates of X = 2,237,385.9 feet and Y = 3,529,401.0 feet.

Appendix B to Attachment 4

Popular Name: Browns Park Road

County: Daggett

County Road Number: B22

State Geographic Information Database (SGID) Road Identification Number: RD050008.

Road-Segment Number: 003

Road-Segment Length: 4.6 miles more or less.

Believed owner of the land underlying this road-segment is: Bureau of Land Management.

The following description is based upon the geographic coordinate system using the NAD83 Datum. The source is GPS mapping grade data as indicated in the metadata and/or the transportation data model of the State of Utah Geographic Information Database (SGID).

The road-segment itself is the monument that is identified by its physical presence on the land. The location of said physical presence is closely approximated by mapping grade Global Positioning System (GPS) data. Said data are checked against the corresponding gray-scale 1-meter Digital Orthophoto Quadrangles published by the United States Geological Survey (USGS) to verify a reasonable degree of accuracy. In circumstances where accurate satellite signal acquisition is not possible, such as deep, narrow canyons or under a canopy of dense foliage, or where very sharp curves in the road make accuracy questionable, such portions of the road were digitized from the corresponding gray-scale 1-meter Digital Orthophoto Quadrangles published by the United States Geological Survey (USGS).

This road-segment may traverse:

Township 3 North Range 23 East, Section(s) 15,22,23,24, Salt Lake Base & Meridian

Township 3 North Range 24 East, Section(s) 19,20, Salt Lake Base & Meridian

The following description closely approximates the location of the centerline of the physical monument (Browns Park Road)-- Segment 003 based on mapping grade Global Positioning System (GPS) data as defined above:

Beginning at a point on the road center line located at 40 degrees 59 minutes 38.54 seconds North Latitude and -109 degrees 19 minutes 03.83 seconds West Longitude, which can be converted to mapping accuracy State Plane Utah North Zone NAD 83 feet coordinates of X = 2,242,767.3 feet and Y = 3,529,114.7 feet; thence the following courses along the said road center line:

thence South 71 Degrees 54 Minutes 16 Seconds East	140 feet
thence South 68 Degrees 09 Minutes 20 Seconds East	147.8 feet
thence South 67 Degrees 15 Minutes 28 Seconds East	142.3 feet
thence South 66 Degrees 24 Minutes 01 Seconds East	137.5 feet
thence South 65 Degrees 40 Minutes 16 Seconds East	35.4 feet
thence South 66 Degrees 45 Minutes 37 Seconds East	98.5 feet
thence South 68 Degrees 52 Minutes 57 Seconds East	130.1 feet
thence South 72 Degrees 32 Minutes 45 Seconds East	128.9 feet
thence South 75 Degrees 42 Minutes 07 Seconds East	129.9 feet
thence South 74 Degrees 56 Minutes 29 Seconds East	131 feet

thence South 70 Degrees 57 Minutes 55 Seconds East 133.6 feet
 thence South 65 Degrees 29 Minutes 34 Seconds East 136.7 feet
 thence South 59 Degrees 31 Minutes 53 Seconds East 141 feet
 thence South 53 Degrees 31 Minutes 01 Seconds East 145.1 feet
 thence South 53 Degrees 37 Minutes 03 Seconds East 148.2 feet
 thence South 53 Degrees 24 Minutes 55 Seconds East 150.2 feet
 thence South 54 Degrees 12 Minutes 57 Seconds East 150.3 feet
 thence South 54 Degrees 01 Minutes 22 Seconds East 155.1 feet
 thence South 53 Degrees 29 Minutes 20 Seconds East 158.7 feet
 thence South 54 Degrees 03 Minutes 00 Seconds East 160.8 feet
 thence South 53 Degrees 49 Minutes 27 Seconds East 157.2 feet
 thence South 54 Degrees 03 Minutes 39 Seconds East 44.2 feet
 thence South 54 Degrees 03 Minutes 03 Seconds East 102.7 feet
 thence South 58 Degrees 19 Minutes 47 Seconds East 142.4 feet
 thence South 62 Degrees 20 Minutes 17 Seconds East 146.8 feet
 thence South 67 Degrees 34 Minutes 09 Seconds East 148.4 feet
 thence South 71 Degrees 23 Minutes 26 Seconds East 151.6 feet
 thence South 75 Degrees 22 Minutes 19 Seconds East 152.5 feet
 thence South 78 Degrees 40 Minutes 19 Seconds East 146.1 feet
 thence South 75 Degrees 35 Minutes 30 Seconds East 6.4 feet
 thence South 77 Degrees 50 Minutes 00 Seconds East 151.6 feet
 thence South 75 Degrees 41 Minutes 16 Seconds East 149.2 feet
 thence South 86 Degrees 59 Minutes 21 Seconds East 163 feet
 thence South 81 Degrees 13 Minutes 50 Seconds East 155.5 feet
 thence North 80 Degrees 31 Minutes 17 Seconds East 154.9 feet
 thence North 89 Degrees 39 Minutes 52 Seconds East 128.3 feet
 thence South 52 Degrees 17 Minutes 39 Seconds East 109.2 feet
 thence South 04 Degrees 41 Minutes 52 Seconds East 159.6 feet
 thence South 09 Degrees 43 Minutes 34 Seconds East 86.5 feet
 thence South 09 Degrees 47 Minutes 51 Seconds East 99.8 feet
 thence South 41 Degrees 17 Minutes 19 Seconds East 121.6 feet
 thence South 58 Degrees 16 Minutes 40 Seconds East 115 feet
 thence South 71 Degrees 58 Minutes 37 Seconds East 155.2 feet
 thence South 38 Degrees 28 Minutes 58 Seconds East 108.9 feet
 thence South 26 Degrees 54 Minutes 01 Seconds East 137.2 feet
 thence South 35 Degrees 40 Minutes 42 Seconds East 179.8 feet
 thence South 53 Degrees 11 Minutes 00 Seconds East 253.2 feet
 thence South 63 Degrees 42 Minutes 31 Seconds East 95.3 feet
 thence South 63 Degrees 43 Minutes 29 Seconds East 55.5 feet
 thence South 71 Degrees 21 Minutes 43 Seconds East 187.7 feet
 thence South 59 Degrees 40 Minutes 51 Seconds East 156.4 feet
 thence South 55 Degrees 37 Minutes 18 Seconds East 193.6 feet
 thence South 41 Degrees 49 Minutes 30 Seconds East 162.9 feet
 thence South 59 Degrees 14 Minutes 41 Seconds East 152.5 feet
 thence South 58 Degrees 00 Minutes 18 Seconds East 153.4 feet
 thence South 57 Degrees 38 Minutes 42 Seconds East 151.3 feet
 thence South 59 Degrees 09 Minutes 22 Seconds East 149.6 feet
 thence South 62 Degrees 36 Minutes 26 Seconds East 144.6 feet
 thence South 66 Degrees 53 Minutes 25 Seconds East 140.2 feet

thence South 67 Degrees 01 Minutes 43 Seconds East 136.8 feet
 thence South 68 Degrees 28 Minutes 52 Seconds East 132.2 feet
 thence South 71 Degrees 10 Minutes 06 Seconds East 129.9 feet
 thence South 75 Degrees 33 Minutes 17 Seconds East 128.6 feet
 thence South 73 Degrees 36 Minutes 27 Seconds East 125.4 feet
 thence South 65 Degrees 22 Minutes 30 Seconds East 120.5 feet
 thence South 57 Degrees 25 Minutes 21 Seconds East 120.8 feet
 thence South 48 Degrees 24 Minutes 54 Seconds East 125.2 feet
 thence South 41 Degrees 59 Minutes 36 Seconds East 127.4 feet
 thence South 45 Degrees 01 Minutes 37 Seconds East 129.2 feet
 thence South 52 Degrees 27 Minutes 38 Seconds East 130.9 feet
 thence South 60 Degrees 06 Minutes 23 Seconds East 88.6 feet
 thence South 60 Degrees 08 Minutes 42 Seconds East 45 feet
 thence South 67 Degrees 26 Minutes 52 Seconds East 135 feet
 thence South 74 Degrees 41 Minutes 55 Seconds East 133.9 feet
 thence South 78 Degrees 53 Minutes 10 Seconds East 132.2 feet
 thence South 79 Degrees 35 Minutes 30 Seconds East 130.3 feet
 thence South 79 Degrees 51 Minutes 36 Seconds East 128.1 feet
 thence South 82 Degrees 46 Minutes 50 Seconds East 124.8 feet
 thence South 87 Degrees 14 Minutes 59 Seconds East 121.9 feet
 thence South 89 Degrees 38 Minutes 05 Seconds East 107.3 feet
 thence South 87 Degrees 23 Minutes 59 Seconds East 12.8 feet
 thence North 87 Degrees 08 Minutes 01 Seconds East 118.9 feet
 thence North 85 Degrees 42 Minutes 10 Seconds East 118.7 feet
 thence North 85 Degrees 42 Minutes 15 Seconds East 52.3 feet
 thence North 85 Degrees 40 Minutes 55 Seconds East 66.1 feet
 thence North 86 Degrees 31 Minutes 10 Seconds East 119.6 feet
 thence North 86 Degrees 31 Minutes 10 Seconds East 119.6 feet
 thence North 85 Degrees 45 Minutes 24 Seconds East 120.4 feet
 thence North 85 Degrees 42 Minutes 10 Seconds East 118.7 feet
 thence North 84 Degrees 56 Minutes 23 Seconds East 119.5 feet
 thence North 84 Degrees 56 Minutes 23 Seconds East 119.5 feet
 thence North 87 Degrees 18 Minutes 16 Seconds East 119.5 feet
 thence South 87 Degrees 58 Minutes 09 Seconds East 119.2 feet
 thence South 83 Degrees 14 Minutes 58 Seconds East 119.7 feet
 thence South 83 Degrees 14 Minutes 58 Seconds East 119.7 feet
 thence South 84 Degrees 02 Minutes 02 Seconds East 69.7 feet
 thence South 84 Degrees 01 Minutes 28 Seconds East 49.8 feet
 thence South 84 Degrees 51 Minutes 29 Seconds East 120.3 feet
 thence North 89 Degrees 39 Minutes 51 Seconds East 120.7 feet
 thence North 85 Degrees 00 Minutes 13 Seconds East 121.1 feet
 thence North 81 Degrees 55 Minutes 37 Seconds East 121.9 feet
 thence North 82 Degrees 57 Minutes 16 Seconds East 123.6 feet
 thence North 83 Degrees 25 Minutes 29 Seconds East 123.8 feet
 thence North 82 Degrees 07 Minutes 45 Seconds East 125.1 feet
 thence North 80 Degrees 42 Minutes 53 Seconds East 126.6 feet
 thence North 80 Degrees 44 Minutes 16 Seconds East 126.9 feet
 thence North 78 Degrees 36 Minutes 46 Seconds East 128.4 feet
 thence North 79 Degrees 35 Minutes 38 Seconds East 122 feet

thence North 78 Degrees 45 Minutes 59 Seconds East 286.4 feet
 thence North 78 Degrees 37 Minutes 24 Seconds East 68.5 feet
 thence North 78 Degrees 07 Minutes 47 Seconds East 82 feet
 thence North 79 Degrees 29 Minutes 19 Seconds East 91 feet
 thence North 79 Degrees 53 Minutes 18 Seconds East 98.6 feet
 thence North 79 Degrees 52 Minutes 55 Seconds East 106.2 feet
 thence North 78 Degrees 41 Minutes 01 Seconds East 112 feet
 thence North 77 Degrees 32 Minutes 09 Seconds East 117.1 feet
 thence North 78 Degrees 39 Minutes 39 Seconds East 120.3 feet
 thence North 79 Degrees 42 Minutes 02 Seconds East 123.3 feet
 thence North 79 Degrees 10 Minutes 22 Seconds East 126.1 feet
 thence North 80 Degrees 04 Minutes 53 Seconds East 128.1 feet
 thence North 80 Degrees 53 Minutes 45 Seconds East 129.1 feet
 thence North 85 Degrees 19 Minutes 55 Seconds East 130.3 feet
 thence North 88 Degrees 57 Minutes 00 Seconds East 131.6 feet
 thence South 86 Degrees 04 Minutes 41 Seconds East 132.6 feet
 thence South 84 Degrees 00 Minutes 39 Seconds East 134 feet
 thence South 83 Degrees 18 Minutes 53 Seconds East 134.2 feet
 thence South 83 Degrees 21 Minutes 56 Seconds East 135.2 feet
 thence South 84 Degrees 05 Minutes 14 Seconds East 135.7 feet
 thence South 84 Degrees 47 Minutes 25 Seconds East 135.8 feet
 thence South 84 Degrees 47 Minutes 25 Seconds East 135.8 feet
 thence South 85 Degrees 29 Minutes 29 Seconds East 136 feet
 thence South 86 Degrees 45 Minutes 33 Seconds East 78.9 feet
 thence South 85 Degrees 24 Minutes 30 Seconds East 57.3 feet
 thence South 86 Degrees 10 Minutes 51 Seconds East 135.9 feet
 thence South 86 Degrees 11 Minutes 27 Seconds East 136.2 feet
 thence South 85 Degrees 30 Minutes 11 Seconds East 136.3 feet
 thence South 86 Degrees 11 Minutes 27 Seconds East 136.2 feet
 thence South 85 Degrees 30 Minutes 53 Seconds East 136.7 feet
 thence South 84 Degrees 48 Minutes 13 Seconds East 136.1 feet
 thence South 84 Degrees 47 Minutes 49 Seconds East 98.9 feet
 thence South 84 Degrees 46 Minutes 19 Seconds East 36.9 feet
 thence South 86 Degrees 50 Minutes 16 Seconds East 134.5 feet
 thence South 88 Degrees 12 Minutes 33 Seconds East 132.7 feet
 thence North 84 Degrees 48 Minutes 21 Seconds East 131.7 feet
 thence North 76 Degrees 45 Minutes 14 Seconds East 133.6 feet
 thence North 70 Degrees 01 Minutes 45 Seconds East 133.8 feet
 thence North 63 Degrees 05 Minutes 57 Seconds East 2.2 feet
 thence North 64 Degrees 19 Minutes 05 Seconds East 138 feet
 thence North 64 Degrees 51 Minutes 00 Seconds East 33.6 feet
 thence North 64 Degrees 36 Minutes 16 Seconds East 106.1 feet
 thence North 65 Degrees 13 Minutes 13 Seconds East 138.8 feet
 thence North 70 Degrees 36 Minutes 58 Seconds East 135.7 feet
 thence North 78 Degrees 11 Minutes 12 Seconds East 131.9 feet
 thence North 84 Degrees 31 Minutes 22 Seconds East 128.2 feet
 thence North 85 Degrees 06 Minutes 09 Seconds East 123.8 feet
 thence North 86 Degrees 35 Minutes 12 Seconds East 122.2 feet
 thence North 88 Degrees 07 Minutes 28 Seconds East 122.1 feet

thence North 89 Degrees 39 Minutes 51 Seconds East 121.7 feet
 thence South 89 Degrees 33 Minutes 10 Seconds East 120.1 feet
 thence South 88 Degrees 45 Minutes 27 Seconds East 119.2 feet
 thence North 89 Degrees 39 Minutes 51 Seconds East 117.1 feet
 thence North 86 Degrees 21 Minutes 56 Seconds East 114 feet
 thence North 83 Degrees 53 Minutes 17 Seconds East 114.1 feet
 thence North 81 Degrees 32 Minutes 03 Seconds East 113.7 feet
 thence North 81 Degrees 21 Minutes 01 Seconds East 115.7 feet
 thence North 81 Degrees 45 Minutes 25 Seconds East 119.3 feet
 thence North 80 Degrees 53 Minutes 03 Seconds East 126.8 feet
 thence North 81 Degrees 09 Minutes 39 Seconds East 135.4 feet
 thence North 82 Degrees 52 Minutes 31 Seconds East 138.8 feet
 thence North 84 Degrees 17 Minutes 15 Seconds East 140.1 feet
 thence North 85 Degrees 01 Minutes 56 Seconds East 142.2 feet
 thence North 84 Degrees 27 Minutes 29 Seconds East 144.6 feet
 thence North 85 Degrees 07 Minutes 35 Seconds East 145.2 feet
 thence North 85 Degrees 13 Minutes 01 Seconds East 148.1 feet
 thence North 85 Degrees 51 Minutes 31 Seconds East 148.3 feet
 thence North 85 Degrees 53 Minutes 01 Seconds East 149.3 feet
 thence North 84 Degrees 37 Minutes 05 Seconds East 149.2 feet
 thence North 85 Degrees 11 Minutes 49 Seconds East 147.4 feet
 thence North 85 Degrees 06 Minutes 58 Seconds East 144.8 feet
 thence North 85 Degrees 04 Minutes 29 Seconds East 143.5 feet
 thence North 84 Degrees 21 Minutes 43 Seconds East 142 feet
 thence North 84 Degrees 57 Minutes 23 Seconds East 139.9 feet
 thence North 84 Degrees 55 Minutes 42 Seconds East 84.3 feet
 thence North 84 Degrees 56 Minutes 35 Seconds East 55 feet
 thence North 84 Degrees 55 Minutes 23 Seconds East 138.9 feet
 thence North 85 Degrees 15 Minutes 56 Seconds East 12.8 feet
 thence North 85 Degrees 52 Minutes 41 Seconds East 44.7 feet
 thence North 85 Degrees 26 Minutes 42 Seconds East 80.3 feet
 thence North 85 Degrees 34 Minutes 08 Seconds East 137.8 feet
 thence North 85 Degrees 39 Minutes 50 Seconds East 141.1 feet
 thence North 85 Degrees 05 Minutes 44 Seconds East 144.2 feet
 thence North 85 Degrees 52 Minutes 01 Seconds East 148.6 feet
 thence North 85 Degrees 25 Minutes 56 Seconds East 155.6 feet
 thence North 85 Degrees 00 Minutes 39 Seconds East 141.6 feet
 thence North 85 Degrees 03 Minutes 13 Seconds East 20.4 feet
 thence North 85 Degrees 27 Minutes 32 Seconds East 89.5 feet
 thence North 84 Degrees 52 Minutes 30 Seconds East 24.4 feet more or less to **the ending**

point at: 40 degrees 58 minutes 057.1 seconds North Latitude and -109 degrees 14 minutes 10.79 seconds West Longitude, which can be converted to mapping accuracy State Plane Utah North Zone NAD 83 feet coordinates of X = 2,265,339.2 feet and Y = 3,525,496.5 feet.

Appendix C to Attachment 4

Popular Name: Browns Park Road

County: Daggett

County Road Number: B22

State Geographic Information Database (SGID) Road Identification Number: RD050008.

Road-Segment Number: 005

Road-Segment Length: 4.39 miles more or less.

Believed owner of the land underlying this road-segment is: Bureau of Land Management.

The following description is based upon the geographic coordinate system using the NAD83 Datum. The source is GPS mapping grade data as indicated in the metadata and/or the transportation data model of the State of Utah Geographic Information Database (SGID).

The road-segment itself is the monument that is identified by its physical presence on the land. The location of said physical presence is closely approximated by mapping grade Global Positioning System (GPS) data. Said data are checked against the corresponding gray-scale 1-meter Digital Orthophoto Quadrangles published by the United States Geological Survey (USGS) to verify a reasonable degree of accuracy. In circumstances where accurate satellite signal acquisition is not possible, such as deep, narrow canyons or under a canopy of dense foliage, or where very sharp curves in the road make accuracy questionable, such portions of the road were digitized from the corresponding gray-scale 1-meter Digital Orthophoto Quadrangles published by the United States Geological Survey (USGS).

This road-segment may traverse:

Township 3 North Range 24 East, Section(s) 20,21,22,25,26,27,28, Salt Lake Base & Meridian

The following description closely approximates the location of the centerline of the physical monument (Browns Park Road)-- Segment 005 based on mapping grade Global Positioning System (GPS) data as defined above:

Beginning at a point on the road center line located at 40 degrees 58 minutes 50.82 seconds North Latitude and -109 degrees 13 minutes 36.05 seconds West Longitude, which can be converted to mapping accuracy State Plane Utah North Zone NAD 83 feet coordinates of X = 2,268,019.6 feet and Y = 3,524,930.4 feet; thence the following courses along the said road center line:

thence South 29 Degrees 38 Minutes 28 Seconds East 567.8 feet
thence South 48 Degrees 37 Minutes 25 Seconds East 517.8 feet
thence South 33 Degrees 57 Minutes 43 Seconds East 654.1 feet
thence South 67 Degrees 35 Minutes 06 Seconds East 352.7 feet
thence South 67 Degrees 32 Minutes 07 Seconds East 24.8 feet
thence South 84 Degrees 41 Minutes 31 Seconds East 280.3 feet
thence North 87 Degrees 00 Minutes 07 Seconds East 876 feet
thence North 77 Degrees 13 Minutes 06 Seconds East 220.8 feet
thence North 83 Degrees 58 Minutes 34 Seconds East 165.5 feet
thence South 87 Degrees 51 Minutes 33 Seconds East 379.7 feet
thence South 87 Degrees 26 Minutes 14 Seconds East 389.3 feet

thence South 49 Degrees 24 Minutes 32 Seconds East 75.1 feet
 thence South 19 Degrees 23 Minutes 36 Seconds East 38.2 feet
 thence South 01 Degrees 20 Minutes 48 Seconds East 55.8 feet
 thence South 06 Degrees 00 Minutes 15 Seconds West 14.9 feet
 thence South 04 Degrees 56 Minutes 40 Seconds West 217.5 feet
 thence South 13 Degrees 14 Minutes 08 Seconds East 29.7 feet
 thence South 13 Degrees 13 Minutes 48 Seconds East 98.2 feet
 thence South 41 Degrees 36 Minutes 42 Seconds East 117.9 feet
 thence South 64 Degrees 13 Minutes 19 Seconds East 37.3 feet
 thence South 78 Degrees 43 Minutes 28 Seconds East 73.4 feet
 thence North 80 Degrees 40 Minutes 58 Seconds East 115.6 feet
 thence North 67 Degrees 06 Minutes 28 Seconds East 226.7 feet
 thence North 71 Degrees 16 Minutes 06 Seconds East 150.8 feet
 thence North 77 Degrees 33 Minutes 23 Seconds East 101.7 feet
 thence North 74 Degrees 49 Minutes 37 Seconds East 51.3 feet
 thence North 72 Degrees 16 Minutes 41 Seconds East 134.3 feet
 thence North 72 Degrees 16 Minutes 56 Seconds East 656.5 feet
 thence North 84 Degrees 40 Minutes 30 Seconds East 339.6 feet
 thence South 89 Degrees 54 Minutes 23 Seconds East 437.7 feet
 thence South 86 Degrees 55 Minutes 46 Seconds East 55.2 feet
 thence South 84 Degrees 48 Minutes 25 Seconds East 493.8 feet
 thence South 63 Degrees 33 Minutes 50 Seconds East 52.8 feet
 thence South 63 Degrees 33 Minutes 34 Seconds East 107.4 feet
 thence South 54 Degrees 52 Minutes 12 Seconds East 121.6 feet
 thence South 54 Degrees 51 Minutes 12 Seconds East 39.6 feet
 thence South 59 Degrees 05 Minutes 12 Seconds East 158.1 feet
 thence South 66 Degrees 32 Minutes 47 Seconds East 154.5 feet
 thence South 77 Degrees 41 Minutes 26 Seconds East 209.8 feet
 thence South 77 Degrees 36 Minutes 59 Seconds East 245.9 feet
 thence South 73 Degrees 32 Minutes 14 Seconds East 868.5 feet
 thence South 72 Degrees 26 Minutes 11 Seconds East 966.1 feet
 thence South 72 Degrees 20 Minutes 46 Seconds East 934.9 feet
 thence South 68 Degrees 00 Minutes 23 Seconds East 747 feet
 thence South 72 Degrees 40 Minutes 15 Seconds East 108.1 feet
 thence South 77 Degrees 55 Minutes 18 Seconds East 53.4 feet
 thence South 89 Degrees 06 Minutes 52 Seconds East 153.9 feet
 thence North 80 Degrees 56 Minutes 20 Seconds East 335.3 feet
 thence North 86 Degrees 32 Minutes 09 Seconds East 180.4 feet
 thence North 85 Degrees 14 Minutes 37 Seconds East 209.9 feet
 thence North 85 Degrees 14 Minutes 16 Seconds East 470.7 feet
 thence North 87 Degrees 05 Minutes 09 Seconds East 693 feet
 thence South 84 Degrees 09 Minutes 57 Seconds East 671.6 feet
 thence South 83 Degrees 22 Minutes 59 Seconds East 826.7 feet
 thence South 81 Degrees 49 Minutes 03 Seconds East 841.7 feet
 thence South 76 Degrees 07 Minutes 13 Seconds East 761.6 feet
 thence South 64 Degrees 06 Minutes 41 Seconds East 716.5 feet
 thence South 56 Degrees 38 Minutes 46 Seconds East 367.9 feet
 thence South 56 Degrees 35 Minutes 52 Seconds East 108.1 feet
 thence South 44 Degrees 11 Minutes 28 Seconds East 112.6 feet

thence South 44 Degrees 11 Minutes 32 Seconds East 108.1 feet
thence South 22 Degrees 55 Minutes 24 Seconds East 44.4 feet
thence South 06 Degrees 57 Minutes 49 Seconds East 173.4 feet
thence South 00 Degrees 28 Minutes 44 Seconds West 415.1 feet
thence South 22 Degrees 33 Minutes 47 Seconds East 287.1 feet
thence South 51 Degrees 10 Minutes 00 Seconds East 132.5 feet
thence South 59 Degrees 02 Minutes 52 Seconds East 69.5 feet
thence South 64 Degrees 30 Minutes 55 Seconds East 67.8 feet
thence South 81 Degrees 57 Minutes 27 Seconds East 213.9 feet
thence South 89 Degrees 11 Minutes 46 Seconds East 329.8 feet
thence South 89 Degrees 01 Minutes 37 Seconds East 287.2 feet
thence South 70 Degrees 50 Minutes 35 Seconds East 78.7 feet
thence South 46 Degrees 30 Minutes 38 Seconds East 101.9 feet
thence South 19 Degrees 54 Minutes 34 Seconds East 109.7 feet
thence South 10 Degrees 10 Minutes 43 Seconds East 170.8 feet
thence South 09 Degrees 47 Minutes 55 Seconds East 4 feet
thence South 11 Degrees 13 Minutes 49 Seconds East 168.4 feet
thence South 11 Degrees 38 Minutes 46 Seconds East 25.1 feet
thence South 32 Degrees 03 Minutes 56 Seconds East 303.2 feet
thence South 44 Degrees 51 Minutes 27 Seconds East 416.5 feet
thence South 44 Degrees 23 Minutes 53 Seconds East 521.4 feet more or less to **the ending**

point at: 40 degrees 57 minutes 38.19 seconds North Latitude and -109 degrees 09 minutes 21.74 seconds West Longitude, which can be converted to mapping accuracy State Plane Utah North Zone NAD 83 feet coordinates of X = 2,287,715.2 feet and Y = 3,518,101.0 feet.

Appendix D to Attachment 4

Popular Name: Browns Park Road

County: Daggett

County Road Number: B22

State Geographic Information Database (SGID) Road Identification Number: RD050008.

Road-Segment Number: 007

Road-Segment Length: 3.31 miles more or less.

Believed owner of the land underlying this road-segment is: Bureau of Land Management.

The following description is based upon the geographic coordinate system using the NAD83 Datum. The source is GPS mapping grade data as indicated in the metadata and/or the transportation data model of the State of Utah Geographic Information Database (SGID).

The road-segment itself is the monument that is identified by its physical presence on the land. The location of said physical presence is closely approximated by mapping grade Global Positioning System (GPS) data. Said data are checked against the corresponding gray-scale 1-meter Digital Orthophoto Quadrangles published by the United States Geological Survey (USGS) to verify a reasonable degree of accuracy. In circumstances where accurate satellite signal acquisition is not possible, such as deep, narrow canyons or under a canopy of dense foliage, or where very sharp curves in the road make accuracy questionable, such portions of the road were digitized from the corresponding gray-scale 1-meter Digital Orthophoto Quadrangles published by the United States Geological Survey (USGS).

This road-segment may traverse:

Township 2 North Range 24 East, Section(s) 1,13, Salt Lake Base & Meridian

Township 2 North Range 25 East, Section(s) 6,7,18, Salt Lake Base & Meridian

The following description closely approximates the location of the centerline of the physical monument (Browns Park Road)-- Segment 007 based on mapping grade Global Positioning System (GPS) data as defined above:

Beginning at a point on the road center line located at 40 degrees 56 minutes 45.84 seconds North Latitude and -109 degrees 09 minutes 14.57 seconds West Longitude, which can be converted to mapping accuracy State Plane Utah North Zone NAD 83 feet coordinates of X = 2,288,408.2 feet and Y = 3,512,819.4 feet; thence the following courses along the said road center line:

thence South 05 Degrees 56 Minutes 49 Seconds West 11.1 feet
thence South 01 Degrees 23 Minutes 07 Seconds West 720.5 feet
thence South 13 Degrees 51 Minutes 10 Seconds East 683.7 feet
thence South 39 Degrees 30 Minutes 29 Seconds East 683.1 feet
thence South 61 Degrees 21 Minutes 33 Seconds East 261.4 feet
thence South 60 Degrees 13 Minutes 55 Seconds East 330.3 feet
thence South 64 Degrees 41 Minutes 45 Seconds East 91 feet
thence South 53 Degrees 04 Minutes 54 Seconds East 146.3 feet
thence South 49 Degrees 44 Minutes 38 Seconds East 244.6 feet
thence South 62 Degrees 45 Minutes 49 Seconds East 141.8 feet

thence South 53 Degrees 46 Minutes 24 Seconds East 208.7 feet
thence South 52 Degrees 02 Minutes 14 Seconds East 326.1 feet
thence South 48 Degrees 19 Minutes 18 Seconds East 347.6 feet
thence South 15 Degrees 18 Minutes 41 Seconds East 281.9 feet
thence South 13 Degrees 52 Minutes 38 Seconds East 312.5 feet
thence South 36 Degrees 28 Minutes 11 Seconds East 91.8 feet
thence South 41 Degrees 55 Minutes 37 Seconds East 35.9 feet
thence South 41 Degrees 55 Minutes 36 Seconds East 248.8 feet
thence South 25 Degrees 55 Minutes 55 Seconds East 147.3 feet
thence South 23 Degrees 58 Minutes 24 Seconds East 304.4 feet
thence South 18 Degrees 30 Minutes 37 Seconds East 726.9 feet
thence South 20 Degrees 42 Minutes 49 Seconds East 134.8 feet
thence South 26 Degrees 07 Minutes 25 Seconds East 23.8 feet
thence South 26 Degrees 09 Minutes 12 Seconds East 289.7 feet
thence South 08 Degrees 23 Minutes 51 Seconds East 266.8 feet
thence South 06 Degrees 26 Minutes 36 Seconds East 141.9 feet
thence South 03 Degrees 41 Minutes 14 Seconds East 202.1 feet
thence South 40 Degrees 51 Minutes 09 Seconds East 142.4 feet
thence South 53 Degrees 07 Minutes 15 Seconds East 32.5 feet
thence South 32 Degrees 26 Minutes 56 Seconds East 337 feet
thence South 03 Degrees 28 Minutes 36 Seconds West 93.7 feet
thence South 17 Degrees 54 Minutes 30 Seconds East 20.6 feet
thence South 50 Degrees 31 Minutes 54 Seconds East 46.1 feet
thence South 60 Degrees 04 Minutes 51 Seconds East 227.9 feet
thence South 24 Degrees 01 Minutes 29 Seconds East 111.1 feet
thence South 23 Degrees 38 Minutes 32 Seconds East 92.9 feet
thence South 54 Degrees 47 Minutes 58 Seconds East 98.8 feet
thence South 57 Degrees 02 Minutes 20 Seconds East 146.4 feet
thence South 38 Degrees 00 Minutes 48 Seconds East 74.6 feet
thence South 52 Degrees 04 Minutes 58 Seconds East 108.6 feet
thence South 51 Degrees 36 Minutes 21 Seconds East 123.2 feet
thence South 37 Degrees 50 Minutes 29 Seconds East 88.9 feet
thence South 48 Degrees 48 Minutes 54 Seconds East 84.1 feet
thence South 55 Degrees 03 Minutes 22 Seconds East 42.6 feet
thence South 41 Degrees 25 Minutes 37 Seconds East 91.9 feet
thence South 26 Degrees 08 Minutes 36 Seconds East 398.7 feet
thence South 18 Degrees 19 Minutes 32 Seconds East 279.4 feet
thence South 20 Degrees 46 Minutes 28 Seconds West 126.6 feet
thence South 37 Degrees 35 Minutes 54 Seconds West 81.1 feet
thence South 29 Degrees 59 Minutes 01 Seconds West 125.4 feet
thence South 05 Degrees 59 Minutes 42 Seconds East 176.4 feet
thence South 01 Degrees 03 Minutes 13 Seconds East 26.3 feet
thence South 15 Degrees 22 Minutes 04 Seconds West 172.1 feet
thence South 50 Degrees 17 Minutes 11 Seconds West 168.1 feet
thence South 73 Degrees 10 Minutes 15 Seconds West 52 feet
thence South 75 Degrees 09 Minutes 01 Seconds West 392.8 feet
thence South 73 Degrees 27 Minutes 12 Seconds West 29.4 feet
thence South 64 Degrees 31 Minutes 58 Seconds West 363.1 feet
thence South 47 Degrees 35 Minutes 32 Seconds West 118 feet

thence South 40 Degrees 03 Minutes 44 Seconds West 40.5 feet
thence South 15 Degrees 16 Minutes 52 Seconds West 308.3 feet
thence South 13 Degrees 05 Minutes 00 Seconds West 244.6 feet
thence South 21 Degrees 10 Minutes 44 Seconds West 245.1 feet
thence South 28 Degrees 18 Minutes 13 Seconds West 388.8 feet
thence South 31 Degrees 21 Minutes 40 Seconds West 210.1 feet
thence South 31 Degrees 21 Minutes 50 Seconds West 424.3 feet
thence South 22 Degrees 54 Minutes 01 Seconds West 437.4 feet
thence South 23 Degrees 49 Minutes 54 Seconds West 143.9 feet
thence South 23 Degrees 52 Minutes 26 Seconds West 10.7 feet
thence South 22 Degrees 15 Minutes 49 Seconds West 545.5 feet
thence South 07 Degrees 08 Minutes 18 Seconds West 524.5 feet
thence South 03 Degrees 00 Minutes 57 Seconds East 688.1 feet
thence South 02 Degrees 34 Minutes 25 Seconds East 756.9 feet
thence South 03 Degrees 48 Minutes 15 Seconds East 615.9 feet more or less to **the ending**

point at: 40 degrees 54 minutes 21.35 seconds North Latitude and -109 degrees 08 minutes 46.62 seconds West Longitude, which can be converted to mapping accuracy State Plane Utah North Zone NAD 83 feet coordinates of X = 2,290,948.2 feet and Y = 3,498,260.1 feet.

Appendix E to Attachment 4

Popular Name: Browns Park Road

County: Daggett

County Road Number: B22

State Geographic Information Database (SGID) Road Identification Number: RD050008.

Road-Segment Number: 009

Road-Segment Length: 2.53 miles more or less.

Believed owner of the land underlying this road-segment is: Bureau of Land Management.

The following description is based upon the geographic coordinate system using the NAD83 Datum. The source is GPS mapping grade data as indicated in the metadata and/or the transportation data model of the State of Utah Geographic Information Database (SGID).

The road-segment itself is the monument that is identified by its physical presence on the land. The location of said physical presence is closely approximated by mapping grade Global Positioning System (GPS) data. Said data are checked against the corresponding gray-scale 1-meter Digital Orthophoto Quadrangles published by the United States Geological Survey (USGS) to verify a reasonable degree of accuracy. In circumstances where accurate satellite signal acquisition is not possible, such as deep, narrow canyons or under a canopy of dense foliage, or where very sharp curves in the road make accuracy questionable, such portions of the road were digitized from the corresponding gray-scale 1-meter Digital Orthophoto Quadrangles published by the United States Geological Survey (USGS).

This road-segment may traverse:

Township 2 North Range 25 East, Section(s) 19,29,30, Salt Lake Base & Meridian

The following description closely approximates the location of the centerline of the physical monument (Browns Park Road)-- Segment 009 based on mapping grade Global Positioning System (GPS) data as defined above:

Beginning at a point on the road center line located at 40 degrees 54 minutes 10.18 seconds North Latitude and -109 degrees 08 minutes 43.66 seconds West Longitude, which can be converted to mapping accuracy State Plane Utah North Zone NAD 83 feet coordinates of X = 2,291,206.4 feet and Y = 3,497,136.5 feet; thence the following courses along the said road center line:

thence South 34 Degrees 52 Minutes 36 Seconds East	229.1 feet
thence South 34 Degrees 50 Minutes 08 Seconds East	27.1 feet
thence South 38 Degrees 30 Minutes 44 Seconds East	671.5 feet
thence South 35 Degrees 40 Minutes 00 Seconds East	366 feet
thence South 06 Degrees 46 Minutes 18 Seconds East	310.4 feet
thence South 00 Degrees 17 Minutes 09 Seconds East	720.2 feet
thence South 00 Degrees 31 Minutes 52 Seconds East	680.8 feet
thence South 06 Degrees 19 Minutes 45 Seconds East	166.6 feet
thence South 14 Degrees 07 Minutes 18 Seconds East	342.9 feet
thence South 26 Degrees 47 Minutes 28 Seconds East	75.1 feet
thence South 34 Degrees 16 Minutes 23 Seconds East	660 feet

thence South 35 Degrees 11 Minutes 47 Seconds East 656.2 feet
 thence South 35 Degrees 16 Minutes 11 Seconds East 638.3 feet
 thence South 35 Degrees 32 Minutes 28 Seconds East 620.4 feet
 thence South 33 Degrees 28 Minutes 32 Seconds East 60.4 feet
 thence South 33 Degrees 29 Minutes 23 Seconds East 131.6 feet
 thence South 22 Degrees 17 Minutes 05 Seconds East 240.5 feet
 thence South 17 Degrees 53 Minutes 55 Seconds East 407.8 feet
 thence South 40 Degrees 33 Minutes 13 Seconds East 264.2 feet
 thence South 40 Degrees 30 Minutes 35 Seconds East 204 feet
 thence South 45 Degrees 33 Minutes 39 Seconds East 656.8 feet
 thence South 42 Degrees 38 Minutes 52 Seconds East 672.2 feet
 thence South 66 Degrees 03 Minutes 50 Seconds East 183.6 feet
 thence South 82 Degrees 42 Minutes 47 Seconds East 121.2 feet
 thence South 85 Degrees 13 Minutes 06 Seconds East 205.9 feet
 thence South 75 Degrees 06 Minutes 26 Seconds East 274.8 feet
 thence South 55 Degrees 44 Minutes 46 Seconds East 196.5 feet
 thence South 43 Degrees 28 Minutes 32 Seconds East 449.6 feet
 thence South 41 Degrees 33 Minutes 23 Seconds East 165.3 feet
 thence South 39 Degrees 12 Minutes 47 Seconds East 250.3 feet
 thence South 39 Degrees 12 Minutes 44 Seconds East 380.2 feet
 thence South 37 Degrees 15 Minutes 53 Seconds East 669 feet
 thence South 36 Degrees 32 Minutes 19 Seconds East 656.7 feet
 thence South 29 Degrees 24 Minutes 56 Seconds East 649.5 feet
 thence South 20 Degrees 07 Minutes 29 Seconds East 277.2 feet
 thence South 03 Degrees 04 Minutes 46 Seconds East 80.3 feet more or less to **the ending**

point at: 40 degrees 52 minutes 22.74 seconds North Latitude and -109 degrees 07 minutes 17.07 seconds West Longitude, which can be converted to mapping accuracy State Plane Utah North Zone NAD 83 feet coordinates of X = 2,298,150.5 feet and Y = 3,486,447.6 feet.

Appendix F to Attachment 4

Popular Name: Browns Park Road

County: Daggett

County Road Number: B22

State Geographic Information Database (SGID) Road Identification Number: RD050008.

Road-Segment Number: 011

Road-Segment Length: 1.13 miles more or less.

Believed owner of the land underlying this road-segment is: Bureau of Land Management.

The following description is based upon the geographic coordinate system using the NAD83 Datum. The source is GPS mapping grade data as indicated in the metadata and/or the transportation data model of the State of Utah Geographic Information Database (SGID).

The road-segment itself is the monument that is identified by its physical presence on the land. The location of said physical presence is closely approximated by mapping grade Global Positioning System (GPS) data. Said data are checked against the corresponding gray-scale 1-meter Digital Orthophoto Quadrangles published by the United States Geological Survey (USGS) to verify a reasonable degree of accuracy. In circumstances where accurate satellite signal acquisition is not possible, such as deep, narrow canyons or under a canopy of dense foliage, or where very sharp curves in the road make accuracy questionable, such portions of the road were digitized from the corresponding gray-scale 1-meter Digital Orthophoto Quadrangles published by the United States Geological Survey (USGS).

This road-segment may traverse:

Township 2 North Range 25 East, Section(s) 33, Salt Lake Base & Meridian

The following description closely approximates the location of the centerline of the physical monument (Browns Park Road)-- Segment 011 based on mapping grade Global Positioning System (GPS) data as defined above:

Beginning at a point on the road center line located at 40 degrees 52 minutes 01.83 seconds North Latitude and -109 degrees 06 minutes 25.35 seconds West Longitude, which can be converted to mapping accuracy State Plane Utah North Zone NAD 83 feet coordinates of X = 2,302,180.0 feet and Y = 3,484,442.3 feet; thence the following courses along the said road center line:

thence North 35 Degrees 01 Minutes 15 Seconds East	39.3 feet
thence North 48 Degrees 43 Minutes 13 Seconds East	360.5 feet
thence North 58 Degrees 17 Minutes 16 Seconds East	47.3 feet
thence North 59 Degrees 04 Minutes 00 Seconds East	444.8 feet
thence North 58 Degrees 51 Minutes 24 Seconds East	323.6 feet
thence North 58 Degrees 10 Minutes 32 Seconds East	191.6 feet
thence North 59 Degrees 59 Minutes 44 Seconds East	732.5 feet
thence North 83 Degrees 10 Minutes 40 Seconds East	130.8 feet
thence North 86 Degrees 09 Minutes 44 Seconds East	408.6 feet
thence North 86 Degrees 44 Minutes 38 Seconds East	154.7 feet
thence North 87 Degrees 25 Minutes 33 Seconds East	757.2 feet

thence South 85 Degrees 11 Minutes 27 Seconds East 146.3 feet
thence South 76 Degrees 04 Minutes 27 Seconds East 39.9 feet
thence South 76 Degrees 38 Minutes 54 Seconds East 540.7 feet
thence South 76 Degrees 54 Minutes 08 Seconds East 98.8 feet
thence South 70 Degrees 27 Minutes 06 Seconds East 352.1 feet
thence South 55 Degrees 39 Minutes 51 Seconds East 291.2 feet
thence South 56 Degrees 14 Minutes 48 Seconds East 90.7 feet
thence South 55 Degrees 56 Minutes 14 Seconds East 153.9 feet
thence South 48 Degrees 22 Minutes 09 Seconds East 478.4 feet
thence South 51 Degrees 52 Minutes 36 Seconds East 162 feet more or less to **the ending**
point at: 40 degrees 52 minutes 02.74 seconds North Latitude and -109 degrees 05 minutes 16.24 seconds
West Longitude, which can be converted to mapping accuracy State Plane Utah North Zone NAD 83 feet
coordinates of X = 2,307,484.8 feet and Y = 3,484,680.6 feet.

Appendix G to Attachment 4

Popular Name: Browns Park Road

County: Daggett

County Road Number: B22

State Geographic Information Database (SGID) Road Identification Number: RD050008.

Road-Segment Number: 013

Road-Segment Length: 1.55 miles more or less.

Believed owner of the land underlying this road-segment is: Bureau of Land Management.

The following description is based upon the geographic coordinate system using the NAD83 Datum. The source is GPS mapping grade data as indicated in the metadata and/or the transportation data model of the State of Utah Geographic Information Database (SGID).

The road-segment itself is the monument that is identified by its physical presence on the land. The location of said physical presence is closely approximated by mapping grade Global Positioning System (GPS) data. Said data are checked against the corresponding gray-scale 1-meter Digital Orthophoto Quadrangles published by the United States Geological Survey (USGS) to verify a reasonable degree of accuracy. In circumstances where accurate satellite signal acquisition is not possible, such as deep, narrow canyons or under a canopy of dense foliage, or where very sharp curves in the road make accuracy questionable, such portions of the road were digitized from the corresponding gray-scale 1-meter Digital Orthophoto Quadrangles published by the United States Geological Survey (USGS).

This road-segment may traverse:

Township 2 North Range 25 East, Section(s) 34,35, Salt Lake Base & Meridian

The following description closely approximates the location of the centerline of the physical monument (Browns Park Road)-- Segment 013 based on mapping grade Global Positioning System (GPS) data as defined above:

Beginning at a point on the road center line located at 40 degrees 51 minutes 055.1 seconds North Latitude and -109 degrees 04 minutes 41.58 seconds West Longitude, which can be converted to mapping accuracy State Plane Utah North Zone NAD 83 feet coordinates of X = 2,310,168.7 feet and Y = 3,483,981.6 feet; thence the following courses along the said road center line:

thence South 78 Degrees 00 Minutes 23 Seconds East	44.7 feet
thence South 77 Degrees 48 Minutes 01 Seconds East	408 feet
thence South 74 Degrees 23 Minutes 37 Seconds East	310.5 feet
thence South 80 Degrees 11 Minutes 49 Seconds East	382 feet
thence South 81 Degrees 22 Minutes 14 Seconds East	694.6 feet
thence South 86 Degrees 50 Minutes 22 Seconds East	671.9 feet
thence South 81 Degrees 14 Minutes 11 Seconds East	175.2 feet
thence South 81 Degrees 14 Minutes 21 Seconds East	550.8 feet
thence South 83 Degrees 07 Minutes 02 Seconds East	769.9 feet
thence South 80 Degrees 17 Minutes 05 Seconds East	772.4 feet
thence South 77 Degrees 22 Minutes 03 Seconds East	736.7 feet

thence South 68 Degrees 41 Minutes 49 Seconds East 658.3 feet
thence South 84 Degrees 53 Minutes 29 Seconds East 121 feet
thence South 85 Degrees 12 Minutes 20 Seconds East 476.7 feet
thence North 83 Degrees 30 Minutes 38 Seconds East 719.7 feet
thence North 83 Degrees 48 Minutes 42 Seconds East 676.1 feet
thence North 79 Degrees 32 Minutes 09 Seconds East 28 feet more or less to **the ending point**
at: 40 degrees 51 minutes 42.89 seconds North Latitude and -109 degrees 02 minutes 57.07 seconds West
Longitude, which can be converted to mapping accuracy State Plane Utah North Zone NAD 83 feet
coordinates of X = 2,318,230.1 feet and Y = 3,482,971.5 feet.