

**Acknowledgment and
Notice of Acknowledgment
of Acceptance of R.S. 2477
Right-of-Way Grant**

Ent 023883 Bk 68 Pg 254
Date: 11-JUN-2008 9:35AM
Fee: None
Filed By: KP
KERI PALLESEN, Recorder
DAGGETT COUNTY
For: GOVERNOR STATE OF UTAH

THE STATE OF UTAH

TO ALL WHOM THESE PRESENTS SHALL COME, Greeting:

Know ye, This is an Acknowledgment and Notice of Acknowledgment made under Utah Code Sections 72-5-309 through 310 inclusive, that the grant of the United States of America of “the right of way for the construction of highways over public lands, not reserved for public uses” under United States Revised Statutes 2477 (43 U.S.C. Section 932 (repealed October 21, 1976, with proviso recognizing the validity of rights-of-way already established)) was accepted for and on behalf of the State of Utah and its political subdivision Daggett County as it pertains to the highway located in Daggett County known as Three Corners Road; County Road Number: B24; State Geographic Information Database (SGID) Road Identification Number: RD050010. Total road length is 4.63 miles more or less.

The reason for this Acknowledgment and Notice of Acknowledgment includes, but is not limited to, the fact that the road was constructed, mechanically, or by continuous use as a public highway for a period of at least ten years, over public lands not reserved for public uses, prior to the earlier of (a) the October 21, 1976 repeal of R.S. 2477 or (b) the date the servient estate was reserved for public uses.

This Acknowledgment and Notice of Acknowledgment applies only to the segments of the road that traverse land owned by the Bureau of Land Management, United States Department of the Interior, and does not apply to segments of the road that traverse land owned by any other person or entity. The State of Utah and its political subdivisions reserve the right to make further acknowledgments and notices of acknowledgment with regard to road segments that traverse land owned by other entities, including the United States of America, through one or more of its agencies.

A printed copy of a map showing the location of the road in said county is appended hereto as “Attachment 1,” a printed copy of representative photos of the road is appended hereto as “Attachment 2,” a printed copy of a description of the beginning and ending points of the entire road together with a list of Townships, Ranges and Sections that may be traversed by the road in said county is appended hereto as “Attachment 3,” and a printed copy of the Road Centerline Description Cover Page(s) is appended hereto as “Attachment 4.” The Appendices listed in “Attachment 4” that contain the actual road centerline descriptions are incorporated herein by reference. Affidavits provided by individuals familiar with the road are appended hereto as “Attachment 5.”

A printed copy of this Acknowledgment and Notice of Acknowledgment, together with its Attachments and Appendices, may be viewed and/or obtained at the office of the Utah State Archives.

An electronic copy of this Acknowledgment and Notice of Acknowledgment, together with its Attachments and Appendices, may be viewed and/or downloaded as read-only PDF (Portable Document Format) files via the

Internet at <http://recorded2477roads.utah.gov>.

The owner of the servient estate in the land underlying the road-segments subject to this Acknowledgment and Notice is believed to be the United States of America through one or more of its agencies. Any of such agencies or any other person with a servient ownership claim or a competing dominant estate right-of-way ownership claim, may file a petition in the State District Court for Salt Lake County for a decision regarding the correctness of this Acknowledgment. A claimant shall file a petition within sixty (60) days after receipt of this Notice.

In Witness Whereof, I, John Harja, the official designee of the Governor of the State of Utah, in conformity to the laws of the State (Utah Code Sections 72-5-308 through 310 inclusive), have caused this Acknowledgment and Notice of Acknowledgment to be made.

Signed by my hand in Salt Lake City, Utah, the 5th day of June, 2008.

By the Governor's Designee




John Harja

CERTIFICATION

State of Utah)
 : ss
County of Salt Lake)

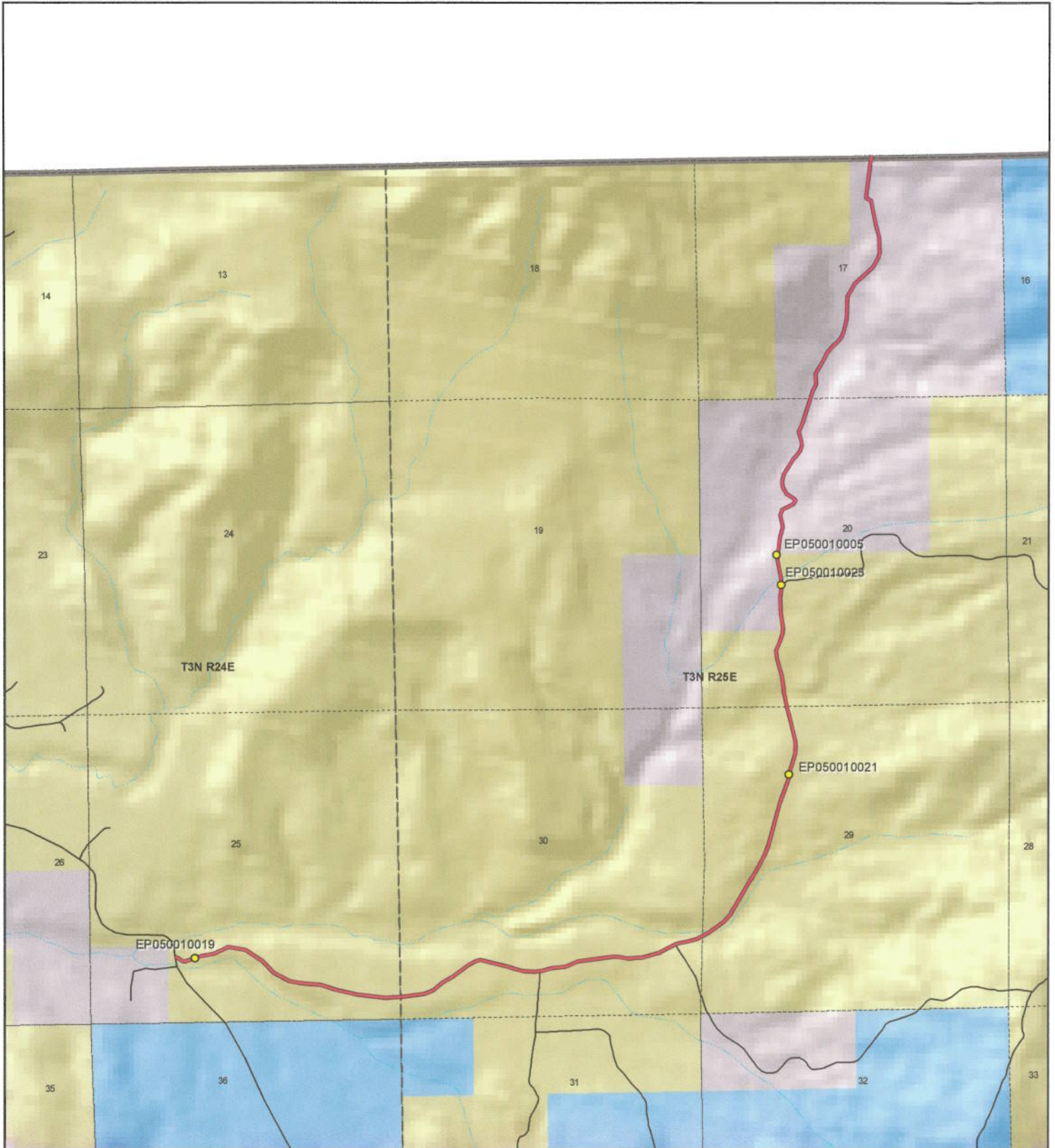
I hereby certify that the signer of the foregoing document, John Harja, is personally known by me, has made a voluntary signature and taken an oath stating that he is the official designee of the Governor of the State of Utah and is authorized to sign this document on the Governor's behalf pursuant to Utah Code Section 72-5-309. He further vouched that, based upon information and belief, the facts alleged therein are true.

Dated this 5th day of June, 2008.





Notary Public



<p>1:26,947 1 inch equals 0.4 miles</p>		<p align="center">Three Corners Road - Daggett County SGID RD_ID RD050010</p> <table border="0"> <tr> <td colspan="2">Land Ownership Categories</td> <td>Transportation Network</td> </tr> <tr> <td>● BLM</td> <td>◆ Wilderness</td> <td>— Three Corners Road</td> </tr> <tr> <td>● Private</td> <td>◆ UDWR Wildlife Reserve</td> <td>— Title V: Issued Or Under Consideration By BLM Or County</td> </tr> <tr> <td>● SITLA, State Trust Land</td> <td>◆ DOD, Military</td> <td>— Other Roads</td> </tr> <tr> <td>● USFS, National Forest</td> <td>◆ State Sovereign Land</td> <td>● Photo Event Point</td> </tr> <tr> <td>● State Parks and Recreation</td> <td>◆ National Recreation Area</td> <td>□ Section = 1 Mile</td> </tr> <tr> <td>● Tribal, Indian Reservation</td> <td>◆ USFWS, Natl. Wildlife Refuge</td> <td></td> </tr> <tr> <td>● NPS, National Park</td> <td></td> <td></td> </tr> </table>	Land Ownership Categories		Transportation Network	● BLM	◆ Wilderness	— Three Corners Road	● Private	◆ UDWR Wildlife Reserve	— Title V: Issued Or Under Consideration By BLM Or County	● SITLA, State Trust Land	◆ DOD, Military	— Other Roads	● USFS, National Forest	◆ State Sovereign Land	● Photo Event Point	● State Parks and Recreation	◆ National Recreation Area	□ Section = 1 Mile	● Tribal, Indian Reservation	◆ USFWS, Natl. Wildlife Refuge		● NPS, National Park			<p>Map prepared by the State of Utah Automated Geographic Reference Center Room 5130 State Office Building Salt Lake City, Utah 84114 Jun 05, 2008</p>
Land Ownership Categories		Transportation Network																									
● BLM	◆ Wilderness	— Three Corners Road																									
● Private	◆ UDWR Wildlife Reserve	— Title V: Issued Or Under Consideration By BLM Or County																									
● SITLA, State Trust Land	◆ DOD, Military	— Other Roads																									
● USFS, National Forest	◆ State Sovereign Land	● Photo Event Point																									
● State Parks and Recreation	◆ National Recreation Area	□ Section = 1 Mile																									
● Tribal, Indian Reservation	◆ USFWS, Natl. Wildlife Refuge																										
● NPS, National Park																											

Attachment 2



EP050010005



EP050010019



EP050010021



EP050010023

EP000000000

EP000000000

Three Corners Road - Daggett County
SGID RD_ID RD050010

Map prepared by the State of Utah
Automated Geographic Reference Center
Room 5130 State Office Building
Salt Lake City, Utah 84114
June 05, 2008



Attachment 3

Beginning & Ending Points and Township, Range, and Section References For:

Popular Name: Three Corners Road

County: Daggett

County Road Number: B24

State Geographic Information Database (SGID) Road Identification Number: RD050010.

Total Road Length: 4.63 miles more or less.

Beginning at a point on the road centerline located at 40 degrees 57 minutes 49.43 seconds North Latitude and -109 degrees 09 minutes 32.52 seconds West Longitude, which can be converted to mapping accuracy State Plane Utah North Zone NAD 83 feet coordinates of X = 2,286,857.8 feet and Y = 3,519,215.5 feet based on the US Survey Foot conversion.

Ending at a point on the road centerline located at 41 degrees 00 minutes 03.04 seconds North Latitude and -109 degrees 06 minutes 52.81 seconds West Longitude, which can be converted to mapping accuracy State Plane Utah North Zone NAD 83 feet coordinates of X = 2,298,734.9 feet and Y = 3,533,065.8 feet based on the US Survey Foot conversion.

This road may traverse:

Township 3 North Range 24 East, Section(s) 25, Salt Lake Base & Meridian

Township 3 North Range 25 East, Section(s) 17,20,29,30, Salt Lake Base & Meridian

See Attachment 1 above for a cartographic depiction of the course of this road.

Attachment 4
Road Centerline Description Cover Page(s)

Popular Name: Three Corners Road

County: Daggett

County Road Number: B24

State Geographic Information Database (SGID) Road Identification Number: RD050010.

Total Road Length: 4.63 miles more or less.

Centerline Descriptions Of Road-Segments That Cross Over Federally Owned Land, Derived From Global Positioning System Data And Cross-checked against USGS Digital Orthophoto Quadrangles Compiled By The Utah Automated Geographic Reference Center And Entered Into The State Geographic Information Database (SGID).

Road-Segments Listed by SGID Road Identification Number (RD ID)	Road-Segment Numbers	Believed Ownership Of Servient Estate	Approximate Segment Length	See Attached Appendix
RD050010	001	BLM	3.16 Miles	A
RD050010	002	PVT	0.01 Miles	(not shown)
RD050010	003	BLM	0.01 Miles	B
RD050010	004	PVT	1.46 Miles	(not shown)
		Total Road Length	4.63	_____

* Indicates that a Title V permit will be requested, is in process, or has been issued.

† Indicates that road-segments crossing Forest Service land are under consideration by the state and county as of the date of this Acknowledgment and Notice of Acknowledgment.

Attachment 5

AFFIDAVIT OF WRIGHT DICKINSON

THREE CORNERS ROAD

DAGGETT COUNTY, UTAH

ROAD NUMBER B24

State of Utah)
 : ss.
County of Daggett)

WRIGHT DICKINSON, being first duly sworn, deposes and states as follows:

1. I am an adult competent to testify about the matters set forth below based upon my personal knowledge. I currently reside in Moffat County, Colorado. I was born in Rock Springs, Wyoming in 1931, have lived in the Three Corners area of Northeastern Utah, Southern Wyoming and Northwestern Colorado all of my life, and currently on the Vermillion Ranch in Colorado, not far from the Browns Park area.

2. I have traveled and am familiar with a road in Daggett County known as Three Corners Road. I am also familiar with the land the road traverses. My family owns land adjacent to the road. When I first used and observed the road in the early 1940s, it followed the same route as in 2008, when I last observed it. Attached is a Daggett County map showing Three Corners Road. To the best of my knowledge and based upon my use of and familiarity with this road and the land it traverses, the location and route of the road are correctly illustrated on the attached map.

3. I am informed that the County also identifies this road according to the road number listed above.

4. I have observed that the road has been open to the public for all to use, to come and go as they pleased, since at least as early as the early 1940s and continuing through 1976 to 2008. Throughout this time period, I observed travel on the road by means of horseback, cars,

recreational vehicles and trucks of all sizes. Throughout this time period, the road has been used weekly, weather permitting, for more than ten continuous years prior to 1976, and is so used presently.

5. Throughout the time period from the early 1940s to the present, I have used the road myself for livestock operations, access to and from private property and travel in and through the area.

6. Throughout the time period described the previous paragraph, I have observed other vehicles from the general public using the road at various times for the uses described in the previous paragraph, plus hunting and recreation.


7. It is also the reputation in the community that this road has been open to the public for all to use, to come and go as they pleased, since at least as early as the late 1800s and continuing through 1976 to the present, for the uses described in the previous paragraphs.

8. Prior to 1976, I observed construction and maintenance activities on the road and have observed the graded surface of the road.

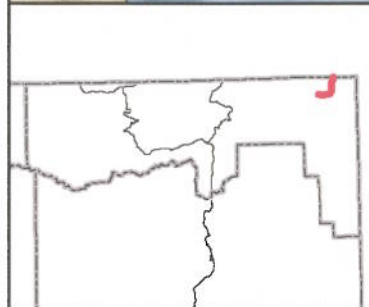
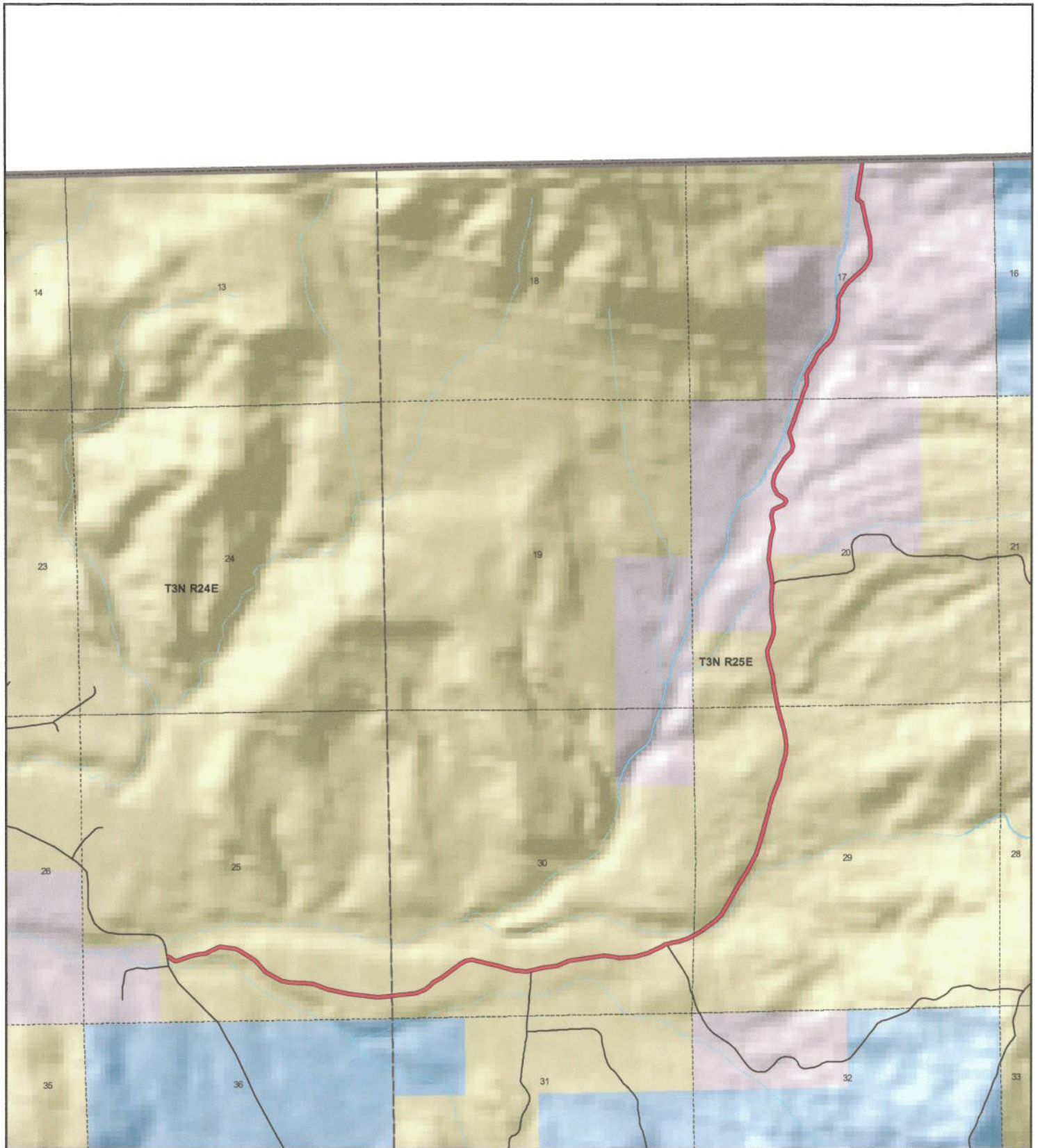
DATED this 9 day of April, 2008.

Wright Dickinson
Wright Dickinson

SUBSCRIBED AND SWORN to before me this 8th day of April, 2008.



Gloria Schrader
NOTARY PUBLIC



Daggett County
THREE CORNERS ROAD
County Unique - B24

Land Ownership Categories

- BLM
- Private
- SITLA, State Trust Land
- USFS, National Forest
- Wildlife Reserve
- National Recreation Area

Transportation Network

- THREE CORNERS ROAD
- State / U.S. Highway
- Local Roads

Misc

- City / Town
- Municipalities
- Section = 1 Mile



1:26,521
 1 inch equals 0.4 miles



Map prepared by the State of Utah
 AGRC
 Room 5130 State Office Building
 Salt Lake City, Utah 84114
 Apr 02, 2008



AFFIDAVIT OF GENE BRIGGS

THREE CORNERS ROAD

DAGGETT COUNTY, UTAH

ROAD NUMBER B24

State of Utah)
 : ss.
County of Daggett)

GENE BRIGGS, being first duly sworn, deposes and states as follows:

1. I am an adult competent to testify about the matters set forth below based upon my personal knowledge. I currently reside in Daggett County, Utah. I have lived in Daggett County for 55 years. I was employed by the Daggett County Road Department from approximately 1963 to 1965. I was employed as the Daggett County Clerk, Auditor, Recorder and Treasurer from 1967 to 1994.

2. I have traveled and am familiar with a road in Daggett County known as Three Corners Road. I am also familiar with the land the road traverses. When I first used and observed the road in 1963, it followed the same route as in 2007, when I last observed it. Attached is a Daggett County map showing Three Corners Road. To the best of my knowledge and based upon my use of and familiarity with this road and the land it traverses, the location and route of the road are correctly illustrated on the attached map.

3. I am informed that the County also identifies this road according to the road number listed above.

4. I have observed that the road has been open to the public for all to use, to come and go as they pleased, since at least as early as 1963 and continuing through 1976 to 2007. Throughout this time period, I observed travel on the road by means of cars, recreational

vehicles, jeeps, motorcycles, ATVs, horses, pickup trucks, commercial trucks, road maintenance vehicles and snowmobiles. Throughout this time period, the road has been used weekly, for more than ten continuous years prior to 1976, and was so used in 2007.

5. Throughout the time period from 1963 to 2007, I have used the road myself for road maintenance, hunting, travel in and through the area and recreation.

6. Throughout the time period described the previous paragraph, I have observed other vehicles from the general public using the road at various times for the uses described in the previous paragraph, plus oil and gas exploration, tourism, livestock operations and fishing.


7. It is also the reputation in the community that this road has been open to the public for all to use, to come and go as they pleased, since at least as early as the early 1900s and continuing through 1976 to the present, for the uses described in the previous paragraphs.

8. Prior to 1976, I personally maintained this road.

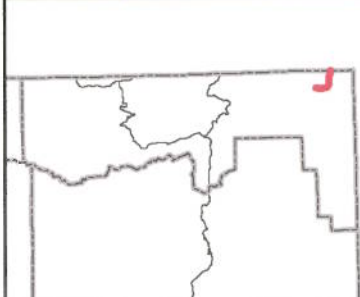
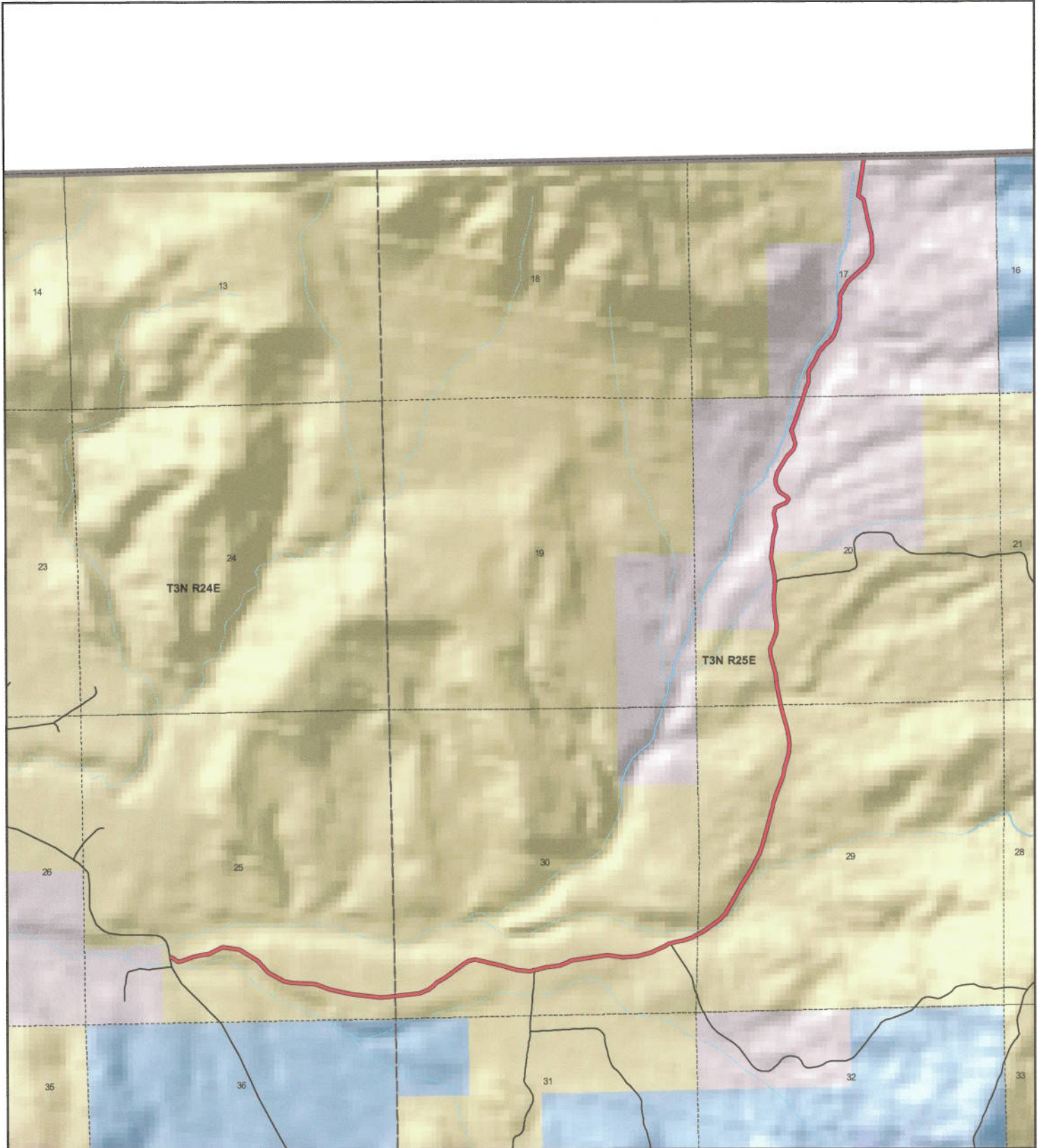
DATED this 8th day of April, 2008.


Gene Briggs

SUBSCRIBED AND SWORN to before me this 8th day of April, 2008.




NOTARY PUBLIC



Daggett County
THREE CORNERS ROAD
County Unique - B24

Land Ownership Categories

- BLM
- Private
- SITLA, State Trust Land
- USFS, National Forest
- Wildlife Reserve
- National Recreation Area

Transportation Network

- THREE CORNERS ROAD
- State / U.S. Highway
- Local Roads

Misc

- City / Town
- Municipalities
- Section = 1 Mile



1:26,521
 1 inch equals 0.4 miles



Map prepared by the State of Utah
 AGRC
 Room 5130 State Office Building
 Salt Lake City, Utah 84114
 Apr 02, 2008



Appendix A to Attachment 4

Popular Name: Three Corners Road

County: Daggett

County Road Number: B24

State Geographic Information Database (SGID) Road Identification Number: RD050010.

Road-Segment Number: 001

Road-Segment Length: 3.16 miles more or less.

Believed owner of the land underlying this road-segment is: Bureau of Land Management.

The following description is based upon the geographic coordinate system using the NAD83 Datum. The source is GPS mapping grade data as indicated in the metadata and/or the transportation data model of the State of Utah Geographic Information Database (SGID).

The road-segment itself is the monument that is identified by its physical presence on the land. The location of said physical presence is closely approximated by mapping grade Global Positioning System (GPS) data. Said data are checked against the corresponding gray-scale 1-meter Digital Orthophoto Quadrangles published by the United States Geological Survey (USGS) to verify a reasonable degree of accuracy. In circumstances where accurate satellite signal acquisition is not possible, such as deep, narrow canyons or under a canopy of dense foliage, or where very sharp curves in the road make accuracy questionable, such portions of the road were digitized from the corresponding gray-scale 1-meter Digital Orthophoto Quadrangles published by the United States Geological Survey (USGS).

This road-segment may traverse:

Township 3 North Range 24 East, Section(s) 25, Salt Lake Base & Meridian

Township 3 North Range 25 East, Section(s) 20,29,30, Salt Lake Base & Meridian

The following description closely approximates the location of the centerline of the physical monument (Three Corners Road)-- Segment 001 based on mapping grade Global Positioning System (GPS) data as defined above:

Beginning at a point on the road center line located at 40 degrees 57 minutes 49.43 seconds North Latitude and -109 degrees 09 minutes 32.52 seconds West Longitude, which can be converted to mapping accuracy State Plane Utah North Zone NAD 83 feet coordinates of X = 2,286,857.8 feet and Y = 3,519,215.5 feet; thence the following courses along the said road center line:

thence South 71 Degrees 18 Minutes 38 Seconds East 40.3 feet
thence South 59 Degrees 35 Minutes 23 Seconds East 118.7 feet
thence South 85 Degrees 43 Minutes 32 Seconds East 40.8 feet
thence North 71 Degrees 01 Minutes 33 Seconds East 205.3 feet
thence North 62 Degrees 04 Minutes 53 Seconds East 24.8 feet
thence North 77 Degrees 41 Minutes 49 Seconds East 174.1 feet
thence North 81 Degrees 12 Minutes 57 Seconds East 100.5 feet
thence North 64 Degrees 18 Minutes 47 Seconds East 214.6 feet
thence North 63 Degrees 50 Minutes 33 Seconds East 56.5 feet
thence South 81 Degrees 40 Minutes 51 Seconds East 283.4 feet
thence South 65 Degrees 41 Minutes 41 Seconds East 39.3 feet

thence South 57 Degrees 35 Minutes 03 Seconds East 333.6 feet
 thence South 43 Degrees 20 Minutes 42 Seconds East 280.4 feet
 thence South 62 Degrees 39 Minutes 02 Seconds East 300.1 feet
 thence South 77 Degrees 35 Minutes 17 Seconds East 148.7 feet
 thence South 87 Degrees 08 Minutes 47 Seconds East 206.4 feet
 thence South 86 Degrees 04 Minutes 39 Seconds East 154.6 feet
 thence South 77 Degrees 22 Minutes 09 Seconds East 51.2 feet
 thence South 71 Degrees 56 Minutes 53 Seconds East 254.8 feet
 thence South 77 Degrees 52 Minutes 28 Seconds East 364.9 feet
 thence South 83 Degrees 32 Minutes 34 Seconds East 499.3 feet
 thence North 87 Degrees 46 Minutes 46 Seconds East 149.7 feet
 thence North 83 Degrees 16 Minutes 43 Seconds East 106.8 feet
 thence North 83 Degrees 17 Minutes 15 Seconds East 40.8 feet
 thence North 83 Degrees 16 Minutes 28 Seconds East 383.3 feet
 thence North 68 Degrees 09 Minutes 55 Seconds East 161.2 feet
 thence North 48 Degrees 41 Minutes 15 Seconds East 92.6 feet
 thence North 48 Degrees 16 Minutes 53 Seconds East 99.3 feet
 thence North 59 Degrees 46 Minutes 00 Seconds East 184.3 feet
 thence North 53 Degrees 27 Minutes 01 Seconds East 372.1 feet
 thence North 58 Degrees 52 Minutes 02 Seconds East 115.4 feet
 thence North 76 Degrees 35 Minutes 28 Seconds East 108.8 feet
 thence South 76 Degrees 40 Minutes 07 Seconds East 284.7 feet
 thence South 75 Degrees 58 Minutes 49 Seconds East 185.3 feet
 thence South 75 Degrees 09 Minutes 31 Seconds East 127.8 feet
 thence South 75 Degrees 08 Minutes 44 Seconds East 154 feet
 thence South 85 Degrees 54 Minutes 38 Seconds East 212.6 feet
 thence North 79 Degrees 20 Minutes 10 Seconds East 75 feet
 thence North 79 Degrees 11 Minutes 39 Seconds East 61.4 feet
 thence North 75 Degrees 25 Minutes 08 Seconds East 153.3 feet
 thence North 82 Degrees 19 Minutes 42 Seconds East 244.1 feet
 thence North 66 Degrees 31 Minutes 55 Seconds East 220.5 feet
 thence North 81 Degrees 29 Minutes 55 Seconds East 614.5 feet
 thence South 84 Degrees 59 Minutes 14 Seconds East 88 feet
 thence South 82 Degrees 19 Minutes 36 Seconds East 176.6 feet
 thence North 86 Degrees 32 Minutes 28 Seconds East 271.1 feet
 thence North 73 Degrees 55 Minutes 02 Seconds East 181.4 feet
 thence North 69 Degrees 30 Minutes 42 Seconds East 76.2 feet
 thence North 67 Degrees 51 Minutes 43 Seconds East 8.8 feet
 thence North 64 Degrees 09 Minutes 44 Seconds East 213.4 feet
 thence North 61 Degrees 01 Minutes 09 Seconds East 89 feet
 thence North 72 Degrees 48 Minutes 18 Seconds East 22.6 feet
 thence North 72 Degrees 58 Minutes 51 Seconds East 108.6 feet
 thence North 79 Degrees 17 Minutes 49 Seconds East 109.4 feet
 thence North 72 Degrees 18 Minutes 34 Seconds East 154 feet
 thence North 61 Degrees 26 Minutes 41 Seconds East 122.5 feet
 thence North 61 Degrees 25 Minutes 54 Seconds East 130.7 feet
 thence North 53 Degrees 01 Minutes 10 Seconds East 316.1 feet
 thence North 44 Degrees 55 Minutes 51 Seconds East 149.2 feet
 thence North 29 Degrees 18 Minutes 26 Seconds East 415.3 feet

thence North 27 Degrees 35 Minutes 13 Seconds East 148.5 feet
 thence North 32 Degrees 03 Minutes 15 Seconds East 305 feet
 thence North 27 Degrees 30 Minutes 22 Seconds East 206 feet
 thence North 27 Degrees 30 Minutes 42 Seconds East 109.4 feet
 thence North 20 Degrees 22 Minutes 16 Seconds East 159.6 feet
 thence North 14 Degrees 36 Minutes 45 Seconds East 689.4 feet
 thence North 13 Degrees 14 Minutes 58 Seconds East 40.5 feet
 thence North 14 Degrees 31 Minutes 03 Seconds East 78.1 feet
 thence North 21 Degrees 33 Minutes 26 Seconds East 75.7 feet
 thence North 19 Degrees 29 Minutes 03 Seconds East 356.1 feet
 thence North 10 Degrees 32 Minutes 57 Seconds East 130.3 feet
 thence North 15 Degrees 14 Minutes 29 Seconds East 168.6 feet
 thence North 18 Degrees 43 Minutes 17 Seconds East 38.2 feet
 thence North 14 Degrees 25 Minutes 58 Seconds East 74.6 feet
 thence North 02 Degrees 24 Minutes 06 Seconds East 151.1 feet
 thence North 03 Degrees 54 Minutes 45 Seconds West 105.2 feet
 thence North 12 Degrees 19 Minutes 33 Seconds West 162.7 feet
 thence North 14 Degrees 27 Minutes 24 Seconds West 216.5 feet
 thence North 15 Degrees 54 Minutes 09 Seconds West 190.7 feet
 thence North 11 Degrees 22 Minutes 13 Seconds West 13.4 feet
 thence North 11 Degrees 24 Minutes 24 Seconds West 292.5 feet
 thence North 07 Degrees 19 Minutes 28 Seconds West 51.2 feet
 thence North 07 Degrees 07 Minutes 13 Seconds West 191.6 feet
 thence North 15 Degrees 23 Minutes 11 Seconds West 305.8 feet
 thence North 18 Degrees 27 Minutes 28 Seconds West 38 feet
 thence North 05 Degrees 18 Minutes 50 Seconds West 102.1 feet
 thence North 22 Degrees 25 Minutes 04 Seconds East 183.2 feet
 thence North 18 Degrees 05 Minutes 55 Seconds East 119.3 feet
 thence North 03 Degrees 54 Minutes 44 Seconds East 115.2 feet
 thence North 04 Degrees 41 Minutes 51 Seconds West 77.7 feet
 thence North 10 Degrees 19 Minutes 55 Seconds West 179.6 feet
 thence North 02 Degrees 22 Minutes 26 Seconds West 267.6 feet
 thence North 04 Degrees 54 Minutes 39 Seconds East 161.4 feet
 thence North 01 Degrees 13 Minutes 03 Seconds West 21.3 feet
 thence North 01 Degrees 40 Minutes 15 Seconds West 169 feet
 thence North 12 Degrees 00 Minutes 18 Seconds West 293.6 feet

more or less to **the ending point at:** 40 degrees 58 minutes 54.64 seconds North Latitude and -109 degrees 07 minutes 15.79 seconds West Longitude, which can be converted to mapping accuracy State Plane Utah North Zone NAD 83 feet coordinates of X = 2,297,162.4 feet and Y = 3,526,097.8 feet.

Appendix B to Attachment 4

Popular Name: Three Corners Road

County: Daggett

County Road Number: B24

State Geographic Information Database (SGID) Road Identification Number: RD050010.

Road-Segment Number: 003

Road-Segment Length: 0.01 miles more or less.

Believed owner of the land underlying this road-segment is: Bureau of Land Management.

The following description is based upon the geographic coordinate system using the NAD83 Datum. The source is GPS mapping grade data as indicated in the metadata and/or the transportation data model of the State of Utah Geographic Information Database (SGID).

The road-segment itself is the monument that is identified by its physical presence on the land. The location of said physical presence is closely approximated by mapping grade Global Positioning System (GPS) data. Said data are checked against the corresponding gray-scale 1-meter Digital Orthophoto Quadrangles published by the United States Geological Survey (USGS) to verify a reasonable degree of accuracy. In circumstances where accurate satellite signal acquisition is not possible, such as deep, narrow canyons or under a canopy of dense foliage, or where very sharp curves in the road make accuracy questionable, such portions of the road were digitized from the corresponding gray-scale 1-meter Digital Orthophoto Quadrangles published by the United States Geological Survey (USGS).

This road-segment may traverse:

Township 3 North Range 25 East, Section(s) 20, Salt Lake Base & Meridian

The following description closely approximates the location of the centerline of the physical monument (Three Corners Road)-- Segment 003 based on mapping grade Global Positioning System (GPS) data as defined above:

Beginning at a point on the road center line located at 40 degrees 58 minutes 55.03 seconds North Latitude and -109 degrees 07 minutes 15.79 seconds West Longitude, which can be converted to mapping accuracy State Plane Utah North Zone NAD 83 feet coordinates of X = 2,297,161.7 feet and Y = 3,526,137.0 feet; thence the following courses along the said road center line:

thence North 06 Degrees 23 Minutes 45 Seconds East 74.2 feet more or less to **the ending point at:** 40 degrees 58 minutes 55.75 seconds North Latitude and -109 degrees 07 minutes 15.66 seconds West Longitude, which can be converted to mapping accuracy State Plane Utah North Zone NAD 83 feet coordinates of X = 2,297,169.9 feet and Y = 3,526,210.7 feet.