

**Acknowledgment and  
Notice of Acknowledgment  
of Acceptance of R.S. 2477  
Right-of-Way Grant**

Ent 024474 Bk 71 Pg 54  
Date: 19-AUG-2009 1:58PM  
Fee: None  
Filed By: KP  
KERI PALLESEN, Recorder  
DAGGETT COUNTY  
For: STATE OF UTAH

**THE STATE OF UTAH**

**TO ALL WHOM THESE PRESENTS SHALL COME, Greeting:**

**Know ye,** This is an Acknowledgment and Notice of Acknowledgment made under Utah Code Sections 72-5-309 through 310 inclusive, that the grant of the United States of America of "the right of way for the construction of highways over public lands, not reserved for public uses" under United States Revised Statutes 2477 (43 U.S.C. Section 932 (repealed October 21, 1976, with proviso recognizing the validity of rights-of-way already established)) was accepted for and on behalf of the State of Utah and its political subdivision Daggett County as it pertains to the highway located in Daggett County known as Goslin Mountain Road; County Road Number: D18; State Geographic Information Database (SGID) Road Identification Number: RD050044. Total road length is 6.47 miles more or less.

The reason for this Acknowledgment and Notice of Acknowledgment includes, but is not limited to, the fact that the road was constructed, mechanically, or by continuous use as a public highway for a period of at least ten years, over public lands not reserved for public uses, prior to the earlier of (a) the October 21, 1976 repeal of R.S. 2477 or (b) the date the servient estate was reserved for public uses.

This Acknowledgment and Notice of Acknowledgment applies only to the segments of the road that traverse land owned by the Bureau of Land Management, United States Department of the Interior, and does not apply to segments of the road that traverse land owned by any other person or entity. The State of Utah and its political subdivisions reserve the right to make further acknowledgments and notices of acknowledgment with regard to road segments that traverse land owned by other entities, including the United States of America, through one or more of its agencies.

A printed copy of a map showing the location of the road in said county is appended hereto as "Attachment 1," a printed copy of representative photos of the road is appended hereto as "Attachment 2," a printed copy of a description of the beginning and ending points of the entire road together with a list of Townships, Ranges and Sections that may be traversed by the road in said county is appended hereto as "Attachment 3," and a printed copy of the Road Centerline Description Cover Page(s) is appended hereto as "Attachment 4." The Appendices listed in "Attachment 4" that contain the actual road centerline descriptions are incorporated herein by reference. Affidavits provided by individuals familiar with the road are appended hereto as "Attachment 5."

A printed copy of this Acknowledgment and Notice of Acknowledgment, together with its Attachments and Appendices, may be viewed and/or obtained at the office of the Utah State Archives.

An electronic copy of this Acknowledgment and Notice of Acknowledgment, together with its Attachments and Appendices, may be viewed and/or downloaded as read-only PDF (Portable Document Format) files via the

Internet at <http://recorded2477roads.utah.gov>.

The owner of the servient estate in the land underlying the road-segments subject to this Acknowledgment and Notice is believed to be the United States of America through one or more of its agencies. Any of such agencies or any other person with a servient ownership claim or a competing dominant estate right-of-way ownership claim, may file a petition in the State District Court for Salt Lake County for a decision regarding the correctness of this Acknowledgment. A claimant shall file a petition within sixty (60) days after receipt of this Notice.

**In Witness Whereof**, I, John Harja, the official designee of the Governor of the State of Utah, in conformity to the laws of the State (Utah Code Sections 72-5-308 through 310 inclusive), have caused this Acknowledgment and Notice of Acknowledgment to be made.

Signed by my hand in Salt Lake City, Utah, the 19<sup>th</sup> day of August, 2009.

By the Governor's Designee


  
John Harja

### CERTIFICATION

State of Utah                     )  
  : ss  
County of Salt Lake            )

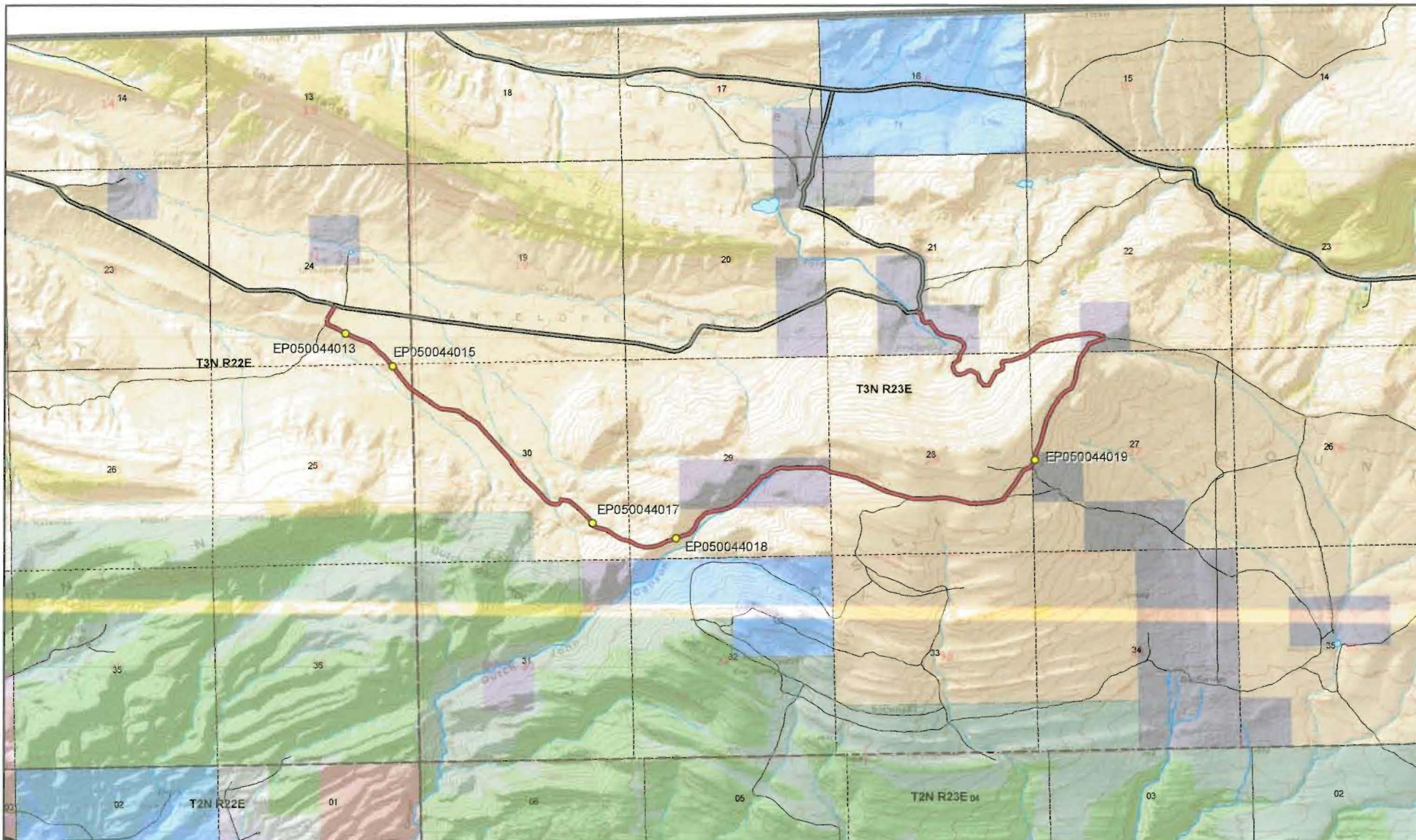
I hereby certify that the signer of the foregoing document, John Harja, is personally known by me, has made a voluntary signature and taken an oath stating that he is the official designee of the Governor of the State of Utah and is authorized to sign this document on the Governor's behalf pursuant to Utah Code Section 72-5-309. He further vouched that, based upon information and belief, the facts alleged therein are true.

Dated this 19<sup>th</sup> day of August, 2009.



  
Notary Public







Scale  
1:42,219  
1 inch = 0.67 miles



**Goslin Mountain Road - Daggett County**  
**SGID RD\_ID RD050044 CO\_UNIQUE D18**

<p><b>Land Ownership Categories</b></p> <ul style="list-style-type: none"> <li><span style="color: yellow;">●</span> BLM</li> <li><span style="color: lightblue;">●</span> Private</li> <li><span style="color: blue;">●</span> SITLA, State Trust Land</li> <li><span style="color: green;">●</span> USFS, National Forest</li> <li><span style="color: pink;">●</span> National Recreation Area</li> <li><span style="color: brown;">●</span> UDWR Wildlife Reserve</li> </ul>	<p><b>Misc</b></p> <ul style="list-style-type: none"> <li><span style="color: yellow;">●</span> Photo Event Point</li> <li><span style="color: black;">□</span> Section = 1 Mile</li> </ul>	<p><b>Transportation Network</b></p> <ul style="list-style-type: none"> <li><span style="color: red;">—</span> Goslin Mountain Road</li> <li><span style="color: red;">—</span> Title V: Issued Or Under Consideration By BLM Or County</li> <li><span style="color: black;">—</span> County B Road</li> <li><span style="color: black;">—</span> State / U.S. Highway</li> <li><span style="color: black;">—</span> Other Roads</li> </ul>
--	---	---

Map prepared by the State of Utah  
 Automated Geographic Reference Center  
 Room 5130 State Office Building  
 Salt Lake City, Utah 84114  
 Dec 09, 2008








EP050044013



EP050044015




EP050044017



EP050044018



EP050044019



EP000000000

**Goslin Mountain Road - Daggett County**  
**SGID RD\_ID RD050044**

Map prepared by the State of Utah  
 Automated Geographic Reference Center  
 Room 5130 State Office Building  
 Salt Lake City, Utah 84114  
 June 08, 2009





### Attachment 3

#### Beginning & Ending Points and Township, Range, and Section References For:

**Popular Name:** Goslin Mountain Road

**County:** Daggett

**County Road Number:** D18

**State Geographic Information Database (SGID) Road Identification Number:** RD050044.

**Total Road Length:** 6.47 miles more or less.

**Beginning at a point** on the road centerline located at 40 degrees 58 minutes 48.53 seconds North Latitude and -109 degrees 23 minutes 00.92 seconds West Longitude, which can be converted to mapping accuracy State Plane Utah North Zone NAD 83 feet coordinates of X = 2,224,715.9 feet and Y = 3,523,604.8 feet based on the US Survey Foot conversion.

**Ending at a point** on the road centerline located at 40 degrees 58 minutes 43.99 seconds North Latitude and -109 degrees 19 minutes 42.44 seconds West Longitude, which can be converted to mapping accuracy State Plane Utah North Zone NAD 83 feet coordinates of X = 2,239,945.6 feet and Y = 3,523,521.3 feet based on the US Survey Foot conversion.

This road may traverse:

Township 3 North Range 22 East, Section(s) 24,25, Salt Lake Base & Meridian

Township 3 North Range 23 East, Section(s) 21,22,27,28,29,30, Salt Lake Base & Meridian

See Attachment 1 above for a cartographic depiction of the course of this road.

# **Attachment 4** **Road Centerline Description Cover Page(s)**

**Popular Name:** Goslin Mountain Road

**County:** Daggett

**County Road Number:** D18

**State Geographic Information Database (SGID) Road Identification Number:** RD050044.

**Total Road Length:** 6.47 miles more or less.

Centerline Descriptions Of Road-Segments That Cross Over Federally Owned Land, Derived From Global Positioning System Data And Cross-checked against USGS Digital Orthophoto Quadrangles Compiled By The Utah Automated Geographic Reference Center And Entered Into The State Geographic Information Database (SGID).

Road-Segments Listed by SGID Road Identification Number (RD ID)	Road-Segment Numbers	Believed Ownership Of Servient Estate	Approximate Segment Length	See Attached Appendix
RD050044	001	BLM	2.61 Miles	A
RD050044	002	ST	0.59 Miles	(not shown)
RD050044	003	BLM	1.12 Miles	B
RD050044	004	ST	0.06 Miles	(not shown)
RD050044	005	BLM	0.57 Miles	C
RD050044	006	ST	0.26 Miles	(not shown)
RD050044	007	BLM	0.9 Miles	D
RD050044	008	ST	0.37 Miles	(not shown)
		<b>Total Road Length</b>	<b>6.47</b>	_____

\* Indicates that a Title V permit will be requested, is in process, or has been issued.

† Indicates that road-segments crossing Forest Service land are under consideration by the state and county as of the date of this Acknowledgment and Notice of Acknowledgment.



## Attachment 5

**AFFIDAVIT OF FLOYD BRIGGS**  
**GOSLIN MOUNTAIN ROAD**  
**DAGGETT COUNTY, UTAH**  
**DAGGETT COUNTY ROAD D18**

State of Utah                 )  
                                      : ss.  
County of Daggett         )

I, FLOYD BRIGGS, testify and declare under oath as follows:

1.       I am an adult competent to testify about the matters set forth in this affidavit. My testimony is based upon my personal knowledge and experience. I was born on April 6, 1956, in Rock Springs, Wyoming. I have lived in Daggett County all of my life. I have been a Daggett County Commissioner since January of 2007. I worked for the Daggett County Road Department from approximately 1976 to 1988.

2.       I have traveled and am familiar with Goslin Mountain Road, Daggett County Road D18, and the land it traverses.

3.       I took the following steps to verify that the Road I refer to in this affidavit and Goslin Mountain Road (the “ Road”) are the same road:

a.       I examined a large Daggett County map depicting the Road in relation to other roads, intersections and landmarks. I observed the Road on the large map verifying that it is accurately depicted on the map and it is the road I refer to herein.

b.       I examined the map attached to this affidavit depicting the Road and surrounding area and verified that the Road is accurately depicted on the map and is the road I refer to herein.

c.       I examined ground photos depicting the road and surrounding area and verified that the Road is accurately depicted in the photos and is the Road I refer to herein.



4. I personally traveled the Road from the early 1970s through 1976 and continuing until 2008, ("the Time Period of My Experience"). It is the reputation in the community that the Road was traveled as early as the early 1900s, prior to my earliest recollection. The road provides access to a spring that has been used for years by sheep herders.

5. When I last traveled and observed the Road in 2008, it followed the same route as in the early 1970s, when I first traveled and observed it.

6. During the Time Period of My Experience the Road has been traveled daily during hunting seasons and weekly, weather permitting during other periods. Based upon my observation during the Time Period of My Experience, the Road was continuously used as a public thoroughfare by members of the public for public purposes whenever it was necessary and convenient for them to do so and I have never known the use of the road to have been interrupted by any means.

7. During the Time Period of My Experience I have personally traveled the Road by various means, including pickup truck, snowmobile and ATV, and I have observed others from the general public use the Road by the same means plus camp trailers.

8. During the Time Period of My Experience I have personally used the Road for hunting and county road maintenance and I have observed others from the general public using the Road for the same purposes, plus livestock operations.


9. I personally graded this road for the county.

DATED this 17 day of December, 2008.

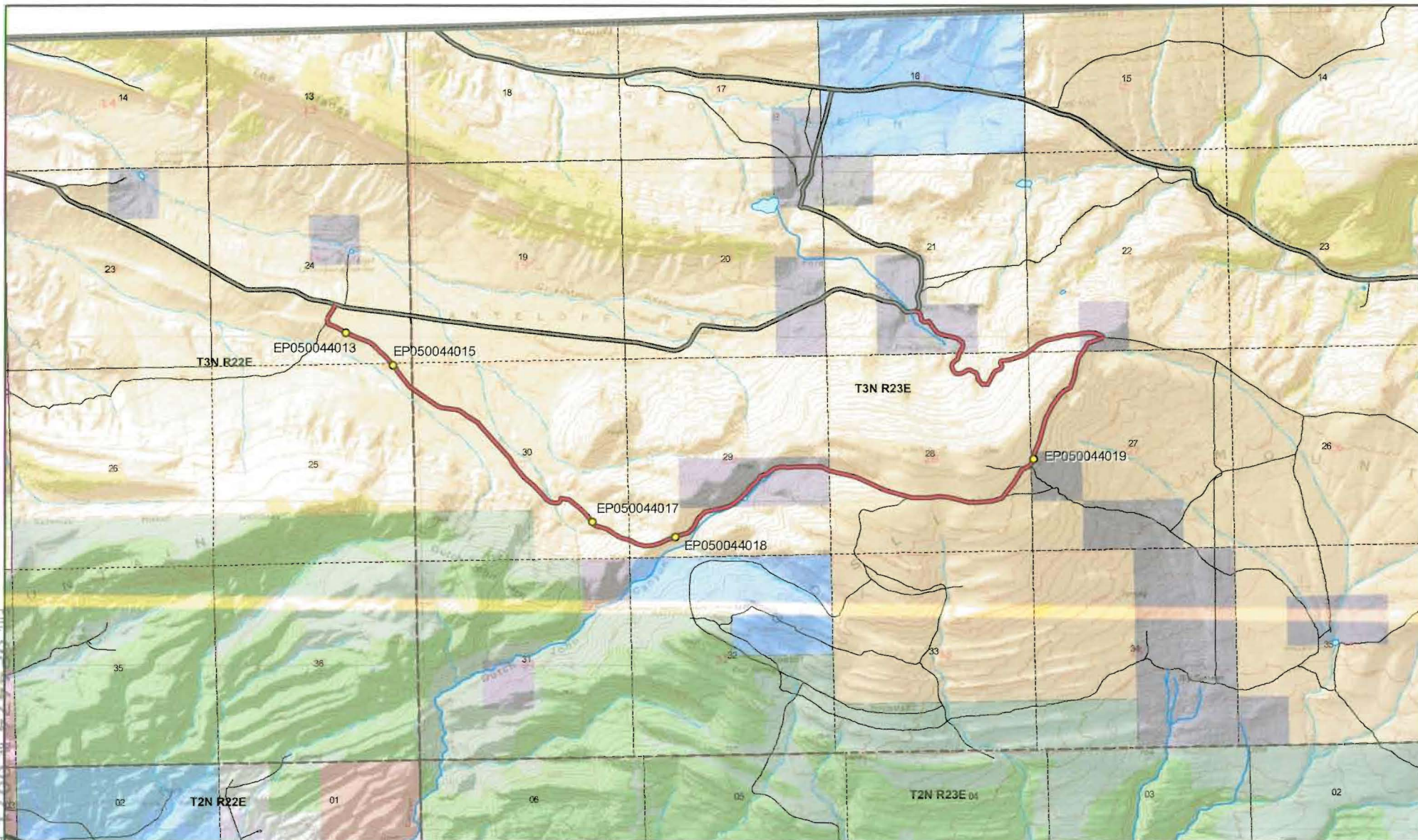
Floyd Briggs  
FLOYD BRIGGS

SUBSCRIBED AND SWORN to before me this 17<sup>th</sup> day of December, 2008.

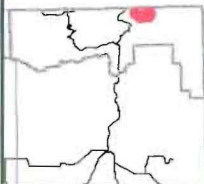
Gloria Gardner  
NOTARY PUBLIC







Scale  
1:42,219  
1 inch = 0.67 miles



### Goslin Mountain Road - Daggett County SGID RD\_ID RD050044 CO\_UNIQUE D18

#### Land Ownership Categories

- BLM
- Private
- SITLA, State Trust Land
- USFS, National Forest
- National Recreation Area
- UDWR Wildlife Reserve

#### Misc

- Photo Event Point
- Section = 1 Mile

#### Transportation Network

- Goslin Mountain Road
- Title V: Issued Or Under Consideration By BLM Or County
- County B Road
- State / U.S. Highway
- Other Roads

Map prepared by the State of Utah  
Automated Geographic Reference Center  
Room 5130 State Office Building  
Salt Lake City, Utah 84114  
Dec 09, 2008





**AFFIDAVIT OF GENE BRIGGS**  
**GOSLIN MOUNTAIN ROAD**  
**DAGGETT COUNTY, UTAH**  
**DAGGETT COUNTY ROAD D18**

State of Utah                     )  
  : ss.  
County of Daggett            )

I, GENE BRIGGS, testify and declare under oath as follows:

1.       I am an adult competent to testify about the matters set forth in this affidavit. My testimony is based upon my personal knowledge and experience. I was born on April 4, 1933, in Manila, Daggett County, Utah. I have lived in Daggett County most of my life. I was employed by the Daggett County Road Department from 1953 to 1955. I was also employed by Daggett County as Daggett County Clerk, Auditor and Treasurer from January 1967 to December 31, 1994.

2.       I have traveled and am familiar with Goslin Mountain Road, Daggett County Road D18 and the land it traverses.

3.       I took the following steps to verify that the Road I refer to in this affidavit and Goslin Mountain Road (the “ Road”) are the same road:

a.       I examined a large Daggett County map depicting the Road in relation to other roads, intersections and landmarks. I observed the Road on the large map verifying that it is accurately depicted on the map and it is the road I refer to herein.

b.       I examined the map attached to this affidavit depicting the Road and surrounding area and verified that the Road is accurately depicted on the map and is the Road I refer to herein.

c.       I examined ground photos depicting the Road and surrounding area and verified that the Road is accurately depicted on the photos and is the Road I refer to herein.

4. I personally traveled the Road from the early 1950s through 1976 and continuing until 2004, ("the Time Period of My Experience"). It is the reputation in the community that the Road was traveled as early as the early 1900s, prior to my earliest recollection. The road accesses a spring used by sheep herders and cattle ranchers for years.

5. When I last traveled and observed the Road in 2004, it followed the same route as in the early 1950s, when I first traveled and observed it.

6. During the Time Period of My Experience the Road has been traveled daily, weather permitting during hunting seasons and weekly, weather permitting throughout the rest of the year. Based upon my observation during the Time Period of My Experience, the road was continuously used as a public thoroughfare by members of the public for public purposes whenever it was necessary and convenient for them to do so and I have never known the use of the road to have been interrupted by any means.


7. During the Time Period of My Experience I have personally traveled the Road by various means, including pickup truck and ATVs, and I have observed others from the general public use the Road by the same means and snowmobiles and motorcycles.

8. During the Time Period of My Experience I have personally used the Road for recreation and hunting and I have observed others from the general public using the Road for the same purposes and livestock operations.

DATED this 17<sup>th</sup> day of December, 2008.

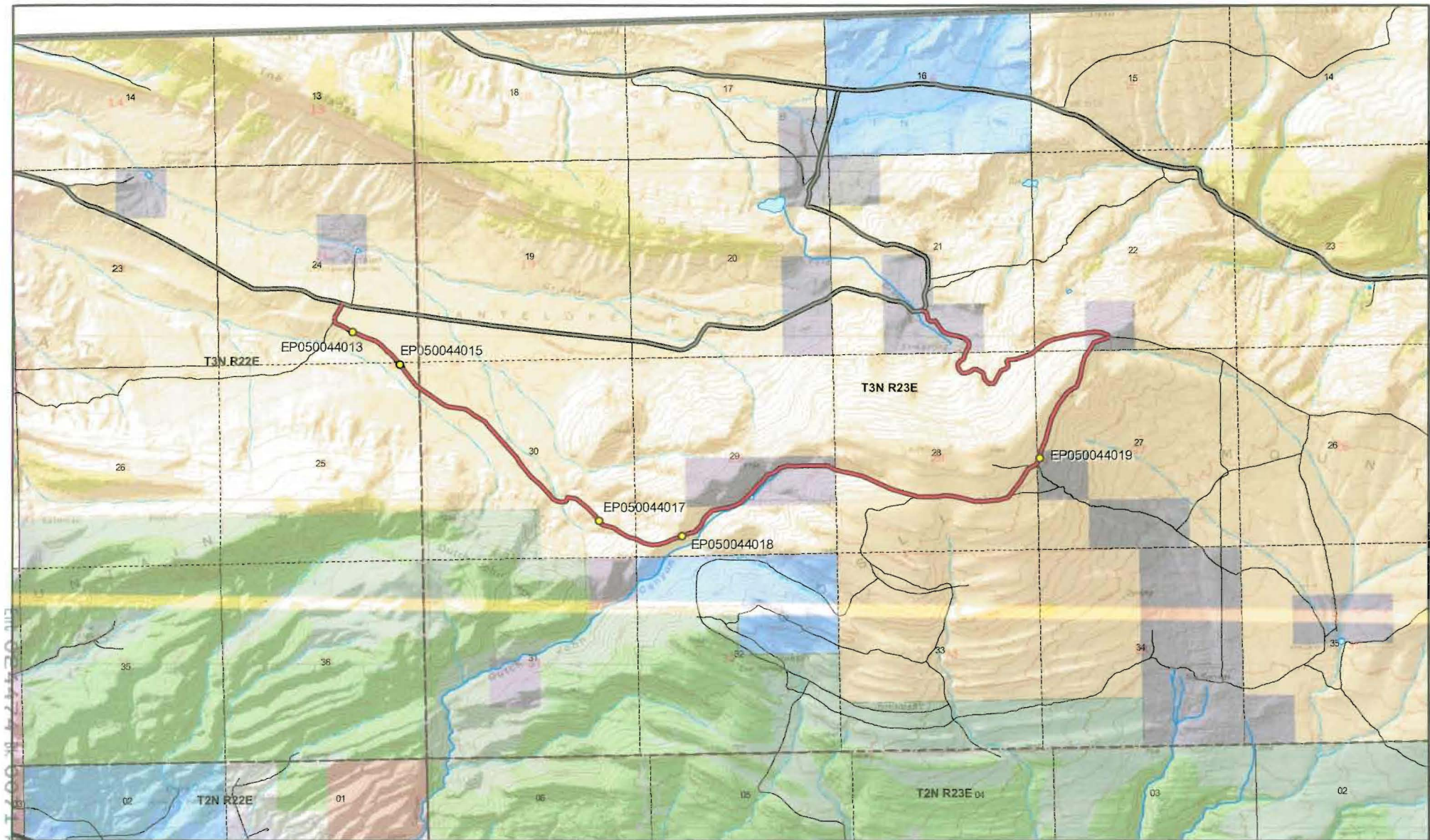
  
GENE BRIGGS

SUBSCRIBED AND SWORN to before me this 17<sup>th</sup> day of December, 2008.

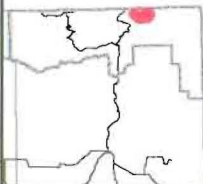


  
NOTARY PUBLIC





Scale  
1:42,219  
1 inch = 0.67 miles



### Goslin Mountain Road - Daggett County SGID RD\_ID RD050044 CO\_UNIQUE D18

#### Land Ownership Categories

- BLM
- Private
- SITLA, State Trust Land
- USFS, National Forest
- National Recreation Area
- UDWR Wildlife Reserve

#### Misc

- Photo Event Point
- Section = 1 Mile

#### Transportation Network

- Goslin Mountain Road
- Title V: Issued Or Under Consideration By BLM Or County
- County B Road
- State / U.S. Highway
- Other Roads

Map prepared by the State of Utah  
Automated Geographic Reference Center  
Room 5130 State Office Building  
Salt Lake City, Utah 84114  
Dec 09, 2008





## Appendix A to Attachment 4

**Popular Name: Goslin Mountain Road**

**County: Daggett**

**County Road Number: D18**

**State Geographic Information Database (SGID) Road Identification Number: RD050044.**

**Road-Segment Number: 001**

**Road-Segment Length: 2.61 miles more or less.**

**Believed owner of the land underlying this road-segment is: Bureau of Land Management.**

*The following description is based upon the geographic coordinate system using the NAD83 Datum. The source is GPS mapping grade data as indicated in the metadata and/or the transportation data model of the State of Utah Geographic Information Database (SGID).*

The road-segment itself is the monument that is identified by its physical presence on the land. The location of said physical presence is closely approximated by mapping grade Global Positioning System (GPS) data. Said data are checked against the corresponding gray-scale 1-meter Digital Orthophoto Quadrangles published by the United States Geological Survey (USGS) to verify a reasonable degree of accuracy. In circumstances where accurate satellite signal acquisition is not possible, such as deep, narrow canyons or under a canopy of dense foliage, or where very sharp curves in the road make accuracy questionable, such portions of the road were digitized from the corresponding gray-scale 1-meter Digital Orthophoto Quadrangles published by the United States Geological Survey (USGS).

This road-segment may traverse:

Township 3 North Range 22 East, Section(s) 24,25, Salt Lake Base & Meridian

Township 3 North Range 23 East, Section(s) 29,30, Salt Lake Base & Meridian

The following description closely approximates the location of the centerline of the physical monument (Goslin Mountain Road)-- Segment 001 based on mapping grade Global Positioning System (GPS) data as defined above:

**Beginning at a point** on the road center line located at 40 degrees 58 minutes 48.53 seconds North Latitude and -109 degrees 23 minutes 00.92 seconds West Longitude, which can be converted to mapping accuracy State Plane Utah North Zone NAD 83 feet coordinates of X = 2,224,715.9 feet and Y = 3,523,604.8 feet; thence the following courses along the said road center line:

thence South 25 Degrees 13 Minutes 12 Seconds West 158.2 feet  
thence South 30 Degrees 52 Minutes 06 Seconds West 268.5 feet  
thence South 11 Degrees 38 Minutes 42 Seconds East 3.3 feet  
thence South 08 Degrees 54 Minutes 02 Seconds East 134.4 feet  
thence South 66 Degrees 21 Minutes 23 Seconds East 234.1 feet  
thence South 58 Degrees 29 Minutes 54 Seconds East 236.4 feet  
thence South 69 Degrees 00 Minutes 27 Seconds East 442.1 feet  
thence South 69 Degrees 31 Minutes 28 Seconds East 267.8 feet  
thence South 53 Degrees 15 Minutes 52 Seconds East 149.7 feet  
thence South 44 Degrees 04 Minutes 03 Seconds East 220.2 feet

thence South 54 Degrees 22 Minutes 21 Seconds East	128.5 feet
thence South 41 Degrees 54 Minutes 50 Seconds East	85.5 feet
thence South 40 Degrees 30 Minutes 03 Seconds East	234 feet
thence South 40 Degrees 56 Minutes 12 Seconds East	1.2 feet
thence South 40 Degrees 33 Minutes 48 Seconds East	185.8 feet
thence South 33 Degrees 01 Minutes 20 Seconds East	46.8 feet
thence South 38 Degrees 50 Minutes 00 Seconds East	545 feet
thence South 54 Degrees 03 Minutes 01 Seconds East	100.9 feet
thence South 54 Degrees 03 Minutes 42 Seconds East	46 feet
thence South 54 Degrees 39 Minutes 23 Seconds East	154.7 feet
thence South 54 Degrees 44 Minutes 49 Seconds East	431.3 feet
thence South 51 Degrees 20 Minutes 40 Seconds East	88.7 feet
thence South 61 Degrees 51 Minutes 52 Seconds East	172.1 feet
thence South 81 Degrees 39 Minutes 50 Seconds East	383 feet
thence South 80 Degrees 52 Minutes 23 Seconds East	107.8 feet
thence South 61 Degrees 01 Minutes 59 Seconds East	110.6 feet
thence South 50 Degrees 14 Minutes 47 Seconds East	127.4 feet
thence South 57 Degrees 30 Minutes 25 Seconds East	363.2 feet
thence South 47 Degrees 53 Minutes 18 Seconds East	36.5 feet
thence South 40 Degrees 38 Minutes 12 Seconds East	169.9 feet
thence South 42 Degrees 38 Minutes 27 Seconds East	439.2 feet
thence South 41 Degrees 31 Minutes 43 Seconds East	492.7 feet
thence South 40 Degrees 52 Minutes 18 Seconds East	62.6 feet
thence South 36 Degrees 12 Minutes 19 Seconds East	105.3 feet
thence South 32 Degrees 20 Minutes 27 Seconds East	92.9 feet
thence South 38 Degrees 45 Minutes 49 Seconds East	506.8 feet
thence South 49 Degrees 20 Minutes 24 Seconds East	315.6 feet
thence South 44 Degrees 37 Minutes 45 Seconds East	338.8 feet
thence South 39 Degrees 04 Minutes 57 Seconds East	168.3 feet
thence South 58 Degrees 16 Minutes 46 Seconds East	118.1 feet
thence South 80 Degrees 10 Minutes 52 Seconds East	111.7 feet
thence South 88 Degrees 24 Minutes 26 Seconds East	97.5 feet
thence North 49 Degrees 40 Minutes 38 Seconds East	53.1 feet
thence North 23 Degrees 34 Minutes 36 Seconds East	38 feet
thence North 22 Degrees 29 Minutes 52 Seconds East	67.6 feet
thence South 81 Degrees 20 Minutes 18 Seconds East	199.3 feet
thence South 51 Degrees 22 Minutes 56 Seconds East	370 feet
thence South 44 Degrees 36 Minutes 45 Seconds East	294.2 feet
thence South 35 Degrees 14 Minutes 17 Seconds East	309.7 feet
thence South 74 Degrees 59 Minutes 23 Seconds East	254.2 feet
thence South 81 Degrees 38 Minutes 24 Seconds East	84.6 feet
thence South 53 Degrees 44 Minutes 44 Seconds East	201.5 feet
thence South 59 Degrees 14 Minutes 53 Seconds East	260.5 feet
thence South 76 Degrees 24 Minutes 24 Seconds East	199.6 feet
thence South 76 Degrees 22 Minutes 24 Seconds East	18.5 feet
thence South 63 Degrees 34 Minutes 30 Seconds East	215 feet
thence South 75 Degrees 22 Minutes 14 Seconds East	216 feet
thence North 85 Degrees 49 Minutes 05 Seconds East	195.7 feet
thence North 72 Degrees 35 Minutes 48 Seconds East	195.6 feet



thence North 63 Degrees 39 Minutes 39 Seconds East 194.6 feet  
 thence North 71 Degrees 04 Minutes 38 Seconds East 195.6 feet  
 thence North 67 Degrees 17 Minutes 19 Seconds East 218.9 feet  
 thence North 75 Degrees 36 Minutes 17 Seconds East 197.2 feet  
 thence North 46 Degrees 06 Minutes 34 Seconds East 202.4 feet  
 thence North 23 Degrees 12 Minutes 10 Seconds East 261.3 feet  
 thence North 44 Degrees 18 Minutes 59 Seconds East 267.5 feet  
 thence North 80 Degrees 46 Minutes 21 Seconds East 265.4 feet  
 thence North 76 Degrees 47 Minutes 57 Seconds East 206.3 feet  
 thence North 68 Degrees 42 Minutes 31 Seconds East 100.3 feet more or less to **the ending**  
**point at:** 40 degrees 57 minutes 53.72 seconds North Latitude and -109 degrees 20 minutes 48.27 seconds  
 West Longitude, which can be converted to mapping accuracy State Plane Utah North Zone NAD 83 feet  
 coordinates of X = 2,235,024.1 feet and Y = 3,518,309.4 feet.

## Appendix B to Attachment 4

**Popular Name: Goslin Mountain Road**

**County: Daggett**

**County Road Number: D18**

**State Geographic Information Database (SGID) Road Identification Number: RD050044.**

**Road-Segment Number: 003**

**Road-Segment Length: 1.12 miles more or less.**

**Believed owner of the land underlying this road-segment is: Bureau of Land Management.**

*The following description is based upon the geographic coordinate system using the NAD83 Datum. The source is GPS mapping grade data as indicated in the metadata and/or the transportation data model of the State of Utah Geographic Information Database (SGID).*

The road-segment itself is the monument that is identified by its physical presence on the land. The location of said physical presence is closely approximated by mapping grade Global Positioning System (GPS) data. Said data are checked against the corresponding gray-scale 1-meter Digital Orthophoto Quadrangles published by the United States Geological Survey (USGS) to verify a reasonable degree of accuracy. In circumstances where accurate satellite signal acquisition is not possible, such as deep, narrow canyons or under a canopy of dense foliage, or where very sharp curves in the road make accuracy questionable, such portions of the road were digitized from the corresponding gray-scale 1-meter Digital Orthophoto Quadrangles published by the United States Geological Survey (USGS).

This road-segment may traverse:

Township 3 North Range 23 East, Section(s) 28, Salt Lake Base & Meridian

The following description closely approximates the location of the centerline of the physical monument (Goslin Mountain Road)-- Segment 003 based on mapping grade Global Positioning System (GPS) data as defined above:

**Beginning at a point** on the road center line located at 40 degrees 58 minutes 02.69 seconds North Latitude and -109 degrees 20 minutes 12.98 seconds West Longitude, which can be converted to mapping accuracy State Plane Utah North Zone NAD 83 feet coordinates of X = 2,237,708.0 feet and Y = 3,519,284.7 feet; thence the following courses along the said road center line:

thence South 77 Degrees 17 Minutes 32 Seconds East	208.5 feet
thence South 76 Degrees 00 Minutes 06 Seconds East	245.2 feet
thence South 76 Degrees 39 Minutes 28 Seconds East	152.6 feet
thence South 78 Degrees 04 Minutes 54 Seconds East	148.4 feet
thence South 67 Degrees 16 Minutes 27 Seconds East	288.2 feet
thence South 65 Degrees 03 Minutes 57 Seconds East	292.1 feet
thence South 63 Degrees 02 Minutes 33 Seconds East	254 feet
thence South 75 Degrees 27 Minutes 28 Seconds East	249.2 feet
thence South 76 Degrees 00 Minutes 38 Seconds East	331.5 feet
thence South 72 Degrees 21 Minutes 30 Seconds East	116.9 feet
thence South 72 Degrees 43 Minutes 23 Seconds East	21.7 feet

thence North 89 Degrees 27 Minutes 41 Seconds East 464 feet  
 thence North 81 Degrees 41 Minutes 16 Seconds East 224.6 feet  
 thence South 85 Degrees 59 Minutes 19 Seconds East 194.8 feet  
 thence South 79 Degrees 42 Minutes 34 Seconds East 177.9 feet  
 thence South 77 Degrees 21 Minutes 13 Seconds East 445.5 feet  
 thence South 86 Degrees 05 Minutes 29 Seconds East 177.3 feet  
 thence North 88 Degrees 26 Minutes 24 Seconds East 76.8 feet  
 thence North 79 Degrees 02 Minutes 40 Seconds East 133.5 feet  
 thence North 83 Degrees 57 Minutes 44 Seconds East 214.7 feet  
 thence North 74 Degrees 57 Minutes 24 Seconds East 264.9 feet  
 thence North 38 Degrees 45 Minutes 29 Seconds East 47.4 feet  
 thence North 38 Degrees 51 Minutes 38 Seconds East 71.1 feet  
 thence North 35 Degrees 59 Minutes 44 Seconds East 391 feet  
 thence North 31 Degrees 21 Minutes 51 Seconds East 372.2 feet  
 thence North 35 Degrees 46 Minutes 18 Seconds East 34.5 feet  
 thence North 61 Degrees 56 Minutes 04 Seconds East 151.6 feet  
 thence North 61 Degrees 41 Minutes 49 Seconds East 42 feet  
 thence North 43 Degrees 21 Minutes 44 Seconds East 40.8 feet  
 thence North 42 Degrees 37 Minutes 07 Seconds East 13 feet

thence North 39 Degrees 37 Minutes 27 Seconds East 62.3 feet more or less to **the ending**  
**point at:** 40 degrees 58 minutes 03.64 seconds North Latitude and -109 degrees 19 minutes 03.87 seconds  
 West Longitude, which can be converted to mapping accuracy State Plane Utah North Zone NAD 83 feet  
 coordinates of X = 2,243,005.0 feet and Y = 3,519,513.0 feet.



## Appendix C to Attachment 4

**Popular Name: Goslin Mountain Road**

**County: Daggett**

**County Road Number: D18**

**State Geographic Information Database (SGID) Road Identification Number: RD050044.**

**Road-Segment Number: 005**

**Road-Segment Length: 0.57 miles more or less.**

**Believed owner of the land underlying this road-segment is: Bureau of Land Management.**

*The following description is based upon the geographic coordinate system using the NAD83 Datum. The source is GPS mapping grade data as indicated in the metadata and/or the transportation data model of the State of Utah Geographic Information Database (SGID).*

The road-segment itself is the monument that is identified by its physical presence on the land. The location of said physical presence is closely approximated by mapping grade Global Positioning System (GPS) data. Said data are checked against the corresponding gray-scale 1-meter Digital Orthophoto Quadrangles published by the United States Geological Survey (USGS) to verify a reasonable degree of accuracy. In circumstances where accurate satellite signal acquisition is not possible, such as deep, narrow canyons or under a canopy of dense foliage, or where very sharp curves in the road make accuracy questionable, such portions of the road were digitized from the corresponding gray-scale 1-meter Digital Orthophoto Quadrangles published by the United States Geological Survey (USGS).

This road-segment may traverse:

Township 3 North Range 23 East, Section(s) 27, Salt Lake Base & Meridian

The following description closely approximates the location of the centerline of the physical monument (Goslin Mountain Road)-- Segment 005 based on mapping grade Global Positioning System (GPS) data as defined above:

**Beginning at a point** on the road center line located at 40 degrees 58 minutes 06.76 seconds North Latitude and -109 degrees 19 minutes 02.55 seconds West Longitude, which can be converted to mapping accuracy State Plane Utah North Zone NAD 83 feet coordinates of X = 2,243,098.2 feet and Y = 3,519,831.3 feet; thence the following courses along the said road center line:

thence North 13 Degrees 18 Minutes 25 Seconds East	20.9 feet
thence North 24 Degrees 43 Minutes 31 Seconds East	257.2 feet
thence North 13 Degrees 06 Minutes 36 Seconds East	146.8 feet
thence North 14 Degrees 18 Minutes 12 Seconds East	476.5 feet
thence North 27 Degrees 30 Minutes 23 Seconds East	408.2 feet
thence North 35 Degrees 50 Minutes 45 Seconds East	349.6 feet
thence North 43 Degrees 56 Minutes 20 Seconds East	165 feet
thence North 61 Degrees 39 Minutes 18 Seconds East	34.9 feet
thence North 65 Degrees 13 Minutes 13 Seconds East	130.8 feet
thence North 21 Degrees 45 Minutes 20 Seconds East	240.8 feet
thence North 03 Degrees 23 Minutes 44 Seconds East	75.6 feet

thence North 10 Degrees 05 Minutes 59 Seconds East 231.9 feet  
thence North 16 Degrees 03 Minutes 42 Seconds East 268.5 feet  
thence North 31 Degrees 25 Minutes 52 Seconds East 207.2 feet more or less to **the ending**  
**point at:** 40 degrees 58 minutes 32.69 seconds North Latitude and -109 degrees 18 minutes 45.56 seconds  
West Longitude, which can be converted to mapping accuracy State Plane Utah North Zone NAD 83 feet  
coordinates of X = 2,244,335.6 feet and Y = 3,522,487.8 feet.



## Appendix D to Attachment 4

**Popular Name: Goslin Mountain Road**

**County: Daggett**

**County Road Number: D18**

**State Geographic Information Database (SGID) Road Identification Number: RD050044.**

**Road-Segment Number: 007**

**Road-Segment Length: 0.9 miles more or less.**

**Believed owner of the land underlying this road-segment is: Bureau of Land Management.**

*The following description is based upon the geographic coordinate system using the NAD83 Datum. The source is GPS mapping grade data as indicated in the metadata and/or the transportation data model of the State of Utah Geographic Information Database (SGID).*

The road-segment itself is the monument that is identified by its physical presence on the land. The location of said physical presence is closely approximated by mapping grade Global Positioning System (GPS) data. Said data are checked against the corresponding gray-scale 1-meter Digital Orthophoto Quadrangles published by the United States Geological Survey (USGS) to verify a reasonable degree of accuracy. In circumstances where accurate satellite signal acquisition is not possible, such as deep, narrow canyons or under a canopy of dense foliage, or where very sharp curves in the road make accuracy questionable, such portions of the road were digitized from the corresponding gray-scale 1-meter Digital Orthophoto Quadrangles published by the United States Geological Survey (USGS).

This road-segment may traverse:

Township 3 North Range 23 East, Section(s) 21,22,28, Salt Lake Base & Meridian

The following description closely approximates the location of the centerline of the physical monument (Goslin Mountain Road)-- Segment 007 based on mapping grade Global Positioning System (GPS) data as defined above:

**Beginning at a point** on the road center line located at 40 degrees 58 minutes 37.15 seconds North Latitude and -109 degrees 18 minutes 46.91 seconds West Longitude, which can be converted to mapping accuracy State Plane Utah North Zone NAD 83 feet coordinates of X = 2,244,220.3 feet and Y = 3,522,936.3 feet; thence the following courses along the said road center line:

thence South 78 Degrees 50 Minutes 52 Seconds West 62.8 feet  
thence South 78 Degrees 46 Minutes 44 Seconds West 17.4 feet  
thence South 79 Degrees 55 Minutes 02 Seconds West 108.5 feet  
thence South 85 Degrees 57 Minutes 50 Seconds West 66.1 feet  
thence North 66 Degrees 54 Minutes 24 Seconds West 10.7 feet  
thence North 55 Degrees 20 Minutes 36 Seconds West 12 feet  
thence South 79 Degrees 54 Minutes 09 Seconds West 154.8 feet  
thence South 72 Degrees 13 Minutes 02 Seconds West 60.2 feet  
thence South 76 Degrees 41 Minutes 43 Seconds West 329 feet  
thence South 74 Degrees 19 Minutes 14 Seconds West 55.8 feet  
thence South 62 Degrees 30 Minutes 16 Seconds West 212.1 feet

thence South 51 Degrees 24 Minutes 23 Seconds West 241.1 feet  
 thence South 44 Degrees 01 Minutes 14 Seconds West 41.3 feet  
 thence South 58 Degrees 11 Minutes 49 Seconds West 54.4 feet  
 thence South 57 Degrees 56 Minutes 26 Seconds West 2.1 feet  
 thence South 51 Degrees 21 Minutes 04 Seconds West 6.8 feet  
 thence South 51 Degrees 22 Minutes 35 Seconds West 72.7 feet  
 thence South 48 Degrees 58 Minutes 23 Seconds West 67.9 feet  
 thence South 70 Degrees 57 Minutes 09 Seconds West 107.4 feet  
 thence South 71 Degrees 03 Minutes 51 Seconds West 288 feet  
 thence South 87 Degrees 25 Minutes 07 Seconds West 167.5 feet  
 thence North 83 Degrees 22 Minutes 57 Seconds West 40.7 feet  
 thence South 54 Degrees 07 Minutes 36 Seconds West 28.2 feet  
 thence South 06 Degrees 17 Minutes 18 Seconds West 51.2 feet  
 thence South 21 Degrees 26 Minutes 40 Seconds East 75.6 feet  
 thence South 05 Degrees 22 Minutes 30 Seconds West 42.9 feet  
 thence South 26 Degrees 13 Minutes 46 Seconds West 33 feet  
 thence South 51 Degrees 00 Minutes 16 Seconds West 73.5 feet  
 thence South 67 Degrees 06 Minutes 43 Seconds West 106.9 feet  
 thence South 45 Degrees 41 Minutes 14 Seconds West 52 feet  
 thence South 26 Degrees 43 Minutes 52 Seconds West 351.9 feet  
 thence North 87 Degrees 34 Minutes 35 Seconds West 136.3 feet  
 thence North 37 Degrees 42 Minutes 08 Seconds West 158.9 feet  
 thence North 14 Degrees 45 Minutes 22 Seconds West 142.3 feet  
 thence North 42 Degrees 37 Minutes 39 Seconds West 68.8 feet  
 thence North 59 Degrees 52 Minutes 12 Seconds West 19.4 feet  
 thence North 67 Degrees 48 Minutes 43 Seconds West 149.9 feet  
 thence North 78 Degrees 45 Minutes 17 Seconds West 40.9 feet  
 thence South 67 Degrees 24 Minutes 08 Seconds West 60.6 feet  
 thence South 55 Degrees 54 Minutes 32 Seconds West 79.7 feet  
 thence South 67 Degrees 25 Minutes 45 Seconds West 112.7 feet  
 thence South 89 Degrees 39 Minutes 51 Seconds West 77.1 feet  
 thence North 72 Degrees 52 Minutes 03 Seconds West 49.2 feet  
 thence North 40 Degrees 49 Minutes 17 Seconds West 88.4 feet  
 thence North 14 Degrees 48 Minutes 43 Seconds West 93.2 feet  
 thence North 12 Degrees 42 Minutes 27 Seconds West 52.1 feet  
 thence North 25 Degrees 48 Minutes 40 Seconds East 80.4 feet  
 thence North 55 Degrees 36 Minutes 17 Seconds East 155.3 feet  
 thence North 11 Degrees 08 Minutes 28 Seconds East 110.5 feet  
 thence North 26 Degrees 50 Minutes 35 Seconds East 58.9 feet more or less to **the ending**

**point at:** 40 degrees 58 minutes 32.78 seconds North Latitude and -109 degrees 19 minutes 27.72 seconds West Longitude, which can be converted to mapping accuracy State Plane Utah North Zone NAD 83 feet coordinates of X = 2,241,102.5 feet and Y = 3,522,415.6 feet.