

**Amended Acknowledgment and  
Amended Notice of Acknowledgment  
of Acceptance of R.S. 2477  
Right-of-Way Grant**

**THE STATE OF UTAH**

**TO ALL WHOM THESE PRESENTS SHALL COME, Greeting:**

**Know ye,** This is an Amended Acknowledgment and Amended Notice of Acknowledgment made under Utah Code Sections 72-5-309 through 310 inclusive, that the grant of the United States of America of “the right of way for the construction of highways over public lands, not reserved for public uses” under United States Revised Statutes 2477 (43 U.S.C. Section 932 (repealed October 21, 1976, with proviso recognizing the validity of rights-of-way already established)) was accepted for and on behalf of the State of Utah and its political subdivision Duchesne County as it pertains to the highway located in Duchesne County known as Sheep Reservoir Road; County Road Number: 186; State Geographic Information Database (SGID) Road Identification Number: RD070001. Total road length is 0.88 miles more or less.

This Amended Acknowledgment and Amended Notice of Acknowledgment supersedes the information contained in the Acknowledgment recorded at Ent 393648, Bk A500, Beg Pg 275.

The reason for this Amended Acknowledgment and Amended Notice of Acknowledgment includes, but is not limited to, the fact that the road was constructed, mechanically, or by continuous use as a public highway for a period of at least ten years, over public lands not reserved for public uses, prior to the earlier of (a) the October 21, 1976 repeal of R.S. 2477 or (b) the date the servient estate was reserved for public uses.

This Amended Acknowledgment and Amended Notice of Acknowledgment applies only to the segments of the road that traverse land owned by the Bureau of Land Management, United States Department of the Interior, and does not apply to segments of the road that traverse land owned by any other person or entity. The State of Utah and its political subdivisions reserve the right to make further acknowledgments and notices of acknowledgment with regard to road segments that traverse land owned by other entities, including the United States of America, through one or more of its agencies.

A printed copy of a map showing the location of the road in said county is appended hereto as “Attachment 1,” a printed copy of representative photos of the road is appended hereto as “Attachment 2,” a printed copy of a description of the beginning and ending points of the entire road together with a list of Townships, Ranges and Sections that may be traversed by the road in said county is appended hereto as “Attachment 3,” and a printed copy of the Road Centerline Description Cover Page(s) is appended hereto as “Attachment 4.” The Appendices listed in “Attachment 4” that contain the actual road centerline descriptions are incorporated herein by reference.

A printed copy of this Amended Acknowledgment and Amended Notice of Acknowledgment, together with its Attachments and Appendices, may be viewed and/or obtained at the office of the Utah State Archives.


An electronic copy of this Amended Acknowledgment and Amended Notice of Acknowledgment, together with its Attachments and Appendices, may be viewed and/or downloaded as read-only PDF (Portable Document Format) files via the Internet at <http://recorded2477roads.utah.gov>.

The owner of the servient estate in the land underlying the road-segments subject to this Amended Acknowledgment and Amended Notice is believed to be the United States of America through one or more of its agencies. Any of such agencies or any other person with a servient ownership claim or a competing dominant estate right-of-way ownership claim, may file a petition in the State District Court for Salt Lake County for a decision regarding the correctness of this Amended Acknowledgment. A claimant shall file a petition within sixty (60) days after receipt of this Notice.

**In Witness Whereof**, I, John Harja, the official designee of the Governor of the State of Utah, in conformity to the laws of the State (Utah Code Sections 72-5-308 through 310 inclusive), have caused this Amended Acknowledgment and Amended Notice of Acknowledgment to be made.

Signed by my hand in Salt Lake City, Utah, the 7th day of December, 2007.

By the Governor's Designee


  
\_\_\_\_\_  
John Harja


**CERTIFICATION**

State of Utah                    )  
  : ss  
County of Salt Lake         )

I hereby certify that the signer of the foregoing document, John Harja, is personally known by me, has made a voluntary signature and taken an oath stating that he is the official designee of the Governor of the State of Utah and is authorized to sign this document on the Governor's behalf pursuant to Utah Code Section 72-5-309. He further vouched that, based upon information and belief, the facts alleged therein are true.

Dated this 7th day of December, 2007.



  
\_\_\_\_\_  
Notary Public





**Map prepared by the State of Utah**  
 Automated Geographic Reference Center  
 Room 5130 State Office Building  
 Salt Lake City, Utah 84114  
 Nov 11, 2006



**Transportation Network**

- Sheep Reservoir Road
- Other Roads
- Title Y, Issued Or Under Consideration By BLM Or County
- Photo Event Point
- Section = 1 Mile

**Land Ownership Categories**

- BLM
- Private
- SITLA, State Trust Land
- USFS, National Forest
- State Parks and Recreation
- Tribal, Indian Reservation
- NPS, National Park
- Wilderness
- UDWR Wildlife Reserve
- DOD, Military
- State Sovereign Land
- National Recreation Area
- USFWS, Natl. Wildlife Refuge

**Sheep Reservoir Road - Duchesne County**  
**SGID RD\_ID RD070001**



1:14,441  
1 inch equals 0.2 miles












EP070001001




EP000000000




EP000000000



EP000000000



EP000000000



EP000000000

*Sheep Reservoir Road - Duchesne County*  
**SGID RD\_ID RD070001**



Map prepared by the State of Utah  
Automated Geographic Reference Center  
Room 5130 State Office Building  
Salt Lake City, Utah 84114  
November 9, 2006



### Attachment 3

#### **Beginning & Ending Points and Township, Range, and Section References For:**

**Popular Name: Sheep Reservoir Road**

**County: Duchesne**

**County Road Number: 186**

**State Geographic Information Database (SGID) Road Identification Number: RD070001.**

**Total Road Length: 0.88 miles more or less.**

**Beginning at a point** on the road centerline located at 39 degrees 58 minutes 11.76 seconds North Latitude and -109 degrees 59 minutes 22.07 seconds West Longitude, which can be converted to mapping accuracy State Plane Utah Central Zone NAD 83 feet coordinates of X = 2,063,736.5 feet and Y = 7,161,346.1 feet based on the US Survey Foot conversion.

**Ending at a point** on the road centerline located at 39 degrees 57 minutes 53.28 seconds North Latitude and -109 degrees 58 minutes 37.41 seconds West Longitude, which can be converted to mapping accuracy State Plane Utah Central Zone NAD 83 feet coordinates of X = 2,067,245.1 feet and Y = 7,159,535.8 feet based on the US Survey Foot conversion.

This road may traverse:

Township 10 South Range 17 East, Section(s) 3,10,11, Salt Lake Base & Meridian  
See Attachment 1 above for a cartographic depiction of the course of this road.

**Attachment 4  
Road Centerline Description Cover Page(s)**

**Popular Name:** Sheep Reservoir Road

**County:** Duchesne

**County Road Number:** 186

**State Geographic Information Database (SGID) Road Identification Number:** RD070001.

**Total Road Length:** 0.88 miles more or less.

**Centerline Descriptions Of Road-Segments That Cross Over Federally Owned Land, Derived From Global Positioning System Data And Cross-checked against USGS Digital Orthophoto Quadrangles Compiled By The Utah Automated Geographic Reference Center And Entered Into The State Geographic Information Database (SGID).**

<b>Road-Segments Listed by SGID Road Identification Number (RD ID)</b>	<b>Road-Segment Numbers</b>	<b>Believed Ownership Of Servient Estate</b>	<b>Approximate Segment Length</b>	<b>See Attached Appendix</b>
<b>RD070001</b>	<b>001</b>	<b>BLM</b>	<b>0.88 Miles</b>	<b>A</b>
		<b>Total Road Length</b>	<b>0.88</b>	<b>_____</b>

\* Indicates that a Title V permit will be requested, is in process, or has been issued.

† Indicates that road-segments crossing Forest Service land are under consideration by the state and county as of the date of this Amended Acknowledgment and Amended Notice of Acknowledgment.

## Appendix A to Attachment 4

**Popular Name: Sheep Reservoir Road**

**County: Duchesne**

**County Road Number: 186**

**State Geographic Information Database (SGID) Road Identification Number: RD070001.**

**Road-Segment Number: 001**

**Road-Segment Length: 0.88 miles more or less.**

**Believed owner of the land underlying this road-segment is: Bureau of Land Management.**

*The following description is based upon the geographic coordinate system using the NAD83 Datum. The source is GPS mapping grade data as indicated in the metadata and/or the transportation data model of the State of Utah Geographic Information Database (SGID).*

The road-segment itself is the monument that is identified by its physical presence on the land. The location of said physical presence is closely approximated by mapping grade Global Positioning System (GPS) data. Said data are checked against the corresponding gray-scale 1-meter Digital Orthophoto Quadrangles published by the United States Geological Survey (USGS) to verify a reasonable degree of accuracy. In circumstances where accurate satellite signal acquisition is not possible, such as deep, narrow canyons or under a canopy of dense foliage, or where very sharp curves in the road make accuracy questionable, such portions of the road were digitized from the corresponding gray-scale 1-meter Digital Orthophoto Quadrangles published by the United States Geological Survey (USGS).

This road-segment may traverse:

Township 10 South Range 17 East, Section(s) 3,10,11, Salt Lake Base & Meridian

The following description closely approximates the location of the centerline of the physical monument (Sheep Reservoir Road)-- Segment 001 based on mapping grade Global Positioning System (GPS) data as defined above:

**Beginning at a point** on the road center line located at 39 degrees 58 minutes 11.76 seconds North Latitude and -109 degrees 59 minutes 22.07 seconds West Longitude, which can be converted to mapping accuracy State Plane Utah Central Zone NAD 83 feet coordinates of X = 2,063,736.5 feet and Y = 7,161,346.1 feet; thence the following courses along the said road center line:

thence South 46 Degrees 21 Minutes 36 Seconds East	12.8 feet
thence South 49 Degrees 43 Minutes 01 Seconds East	42.4 feet
thence South 56 Degrees 37 Minutes 42 Seconds East	40.2 feet
thence South 62 Degrees 25 Minutes 16 Seconds East	6.3 feet
thence South 63 Degrees 33 Minutes 28 Seconds East	43 feet
thence South 66 Degrees 11 Minutes 35 Seconds East	58.6 feet
thence South 64 Degrees 21 Minutes 23 Seconds East	69.7 feet
thence South 58 Degrees 48 Minutes 15 Seconds East	52.7 feet
thence South 51 Degrees 43 Minutes 02 Seconds East	50 feet
thence South 51 Degrees 54 Minutes 32 Seconds East	58.6 feet
thence South 51 Degrees 04 Minutes 11 Seconds East	64.8 feet

thence South 53 Degrees 40 Minutes 42 Seconds East 65.4 feet  
 thence South 55 Degrees 36 Minutes 23 Seconds East 71.5 feet  
 thence South 58 Degrees 15 Minutes 31 Seconds East 73.6 feet  
 thence South 58 Degrees 02 Minutes 34 Seconds East 73.7 feet  
 thence South 59 Degrees 40 Minutes 58 Seconds East 78.6 feet  
 thence South 59 Degrees 28 Minutes 39 Seconds East 78.7 feet  
 thence South 62 Degrees 20 Minutes 20 Seconds East 83.2 feet  
 thence South 64 Degrees 08 Minutes 23 Seconds East 87 feet  
 thence South 55 Degrees 52 Minutes 46 Seconds East 83.6 feet  
 thence South 48 Degrees 08 Minutes 37 Seconds East 89.4 feet  
 thence South 45 Degrees 59 Minutes 44 Seconds East 98.2 feet  
 thence South 45 Degrees 26 Minutes 54 Seconds East 102.3 feet  
 thence South 44 Degrees 55 Minutes 23 Seconds East 100.9 feet  
 thence South 45 Degrees 02 Minutes 00 Seconds East 93.3 feet  
 thence South 41 Degrees 41 Minutes 07 Seconds East 87.9 feet  
 thence South 35 Degrees 51 Minutes 22 Seconds East 76.2 feet  
 thence South 34 Degrees 04 Minutes 33 Seconds East 77.4 feet  
 thence South 34 Degrees 32 Minutes 31 Seconds East 78.2 feet  
 thence South 36 Degrees 15 Minutes 38 Seconds East 81.1 feet  
 thence South 35 Degrees 49 Minutes 53 Seconds East 88.7 feet  
 thence South 34 Degrees 46 Minutes 05 Seconds East 82.4 feet  
 thence South 32 Degrees 30 Minutes 23 Seconds East 76.4 feet  
 thence South 29 Degrees 48 Minutes 48 Seconds East 37.3 feet  
 thence South 30 Degrees 03 Minutes 48 Seconds East 39.7 feet  
 thence South 29 Degrees 33 Minutes 32 Seconds East 78.6 feet  
 thence South 31 Degrees 37 Minutes 11 Seconds East 76.4 feet  
 thence South 33 Degrees 42 Minutes 06 Seconds East 68 feet  
 thence South 34 Degrees 17 Minutes 09 Seconds East 75.2 feet  
 thence South 40 Degrees 10 Minutes 55 Seconds East 82.9 feet  
 thence South 43 Degrees 48 Minutes 23 Seconds East 79.2 feet  
 thence South 44 Degrees 48 Minutes 30 Seconds East 78.2 feet  
 thence South 46 Degrees 25 Minutes 01 Seconds East 84.7 feet  
 thence South 46 Degrees 00 Minutes 31 Seconds East 77 feet  
 thence South 46 Degrees 12 Minutes 59 Seconds East 74 feet  
 thence South 56 Degrees 48 Minutes 54 Seconds East 83.8 feet  
 thence South 67 Degrees 01 Minutes 56 Seconds East 84.7 feet  
 thence South 70 Degrees 46 Minutes 29 Seconds East 80.4 feet  
 thence South 71 Degrees 48 Minutes 35 Seconds East 80.6 feet  
 thence South 72 Degrees 31 Minutes 49 Seconds East 82.7 feet  
 thence South 80 Degrees 58 Minutes 25 Seconds East 78.8 feet  
 thence North 82 Degrees 37 Minutes 00 Seconds East 77.4 feet  
 thence North 76 Degrees 11 Minutes 08 Seconds East 67.5 feet  
 thence North 71 Degrees 52 Minutes 20 Seconds East 66.5 feet  
 thence North 68 Degrees 32 Minutes 30 Seconds East 79.2 feet  
 thence North 63 Degrees 38 Minutes 49 Seconds East 79.3 feet  
 thence North 58 Degrees 38 Minutes 16 Seconds East 80.8 feet  
 thence North 52 Degrees 12 Minutes 59 Seconds East 88.5 feet  
 thence North 47 Degrees 21 Minutes 05 Seconds East 89.7 feet  
 thence North 45 Degrees 18 Minutes 40 Seconds East 84.5 feet



thence North 43 Degrees 10 Minutes 16 Seconds East 246.5 feet more or less to **the ending point at:** 39 degrees 57 minutes 53.28 seconds North Latitude and -109 degrees 58 minutes 37.41 seconds West Longitude, which can be converted to mapping accuracy State Plane Utah Central Zone NAD 83 feet coordinates of X = 2,067,245.1 feet and Y = 7,159,535.8 feet.