

**Acknowledgment and
Notice of Acknowledgment
of Acceptance of R.S. 2477
Right-of-Way Grant**

Ent 486336 Bk 729 Pg 131 - 143
Date: 27-MAY-2008 9:46AM
Fee: None
Filed By: PL
MERLENE MOSHER DALTON, Recorder
GRAND COUNTY CORPORATION
For: STATE OF UTAH

THE STATE OF UTAH

TO ALL WHOM THESE PRESENTS SHALL COME, Greeting:

Know ye, This is an Acknowledgment and Notice of Acknowledgment made under Utah Code Sections 72-5-309 through 310 inclusive, that the grant of the United States of America of “the right of way for the construction of highways over public lands, not reserved for public uses” under United States Revised Statutes 2477 (43 U.S.C. Section 932 (repealed October 21, 1976, with proviso recognizing the validity of rights-of-way already established)) was accepted for and on behalf of the State of Utah and its political subdivision Grand County as it pertains to the highway located in Grand County known as GOLD MINE ROAD; County Road Number: 00106; State Geographic Information Database (SGID) Road Identification Number: RD100023. Total road length is 3.6 miles more or less.

The reason for this Acknowledgment and Notice of Acknowledgment includes, but is not limited to, the fact that the road was constructed, mechanically, or by continuous use as a public highway for a period of at least ten years, over public lands not reserved for public uses, prior to the earlier of (a) the October 21, 1976 repeal of R.S. 2477 or (b) the date the servient estate was reserved for public uses.

This Acknowledgment and Notice of Acknowledgment applies only to the segments of the road that traverse land owned by the Bureau of Land Management, United States Department of the Interior, and does not apply to segments of the road that traverse land owned by any other person or entity. The State of Utah and its political subdivisions reserve the right to make further acknowledgments and notices of acknowledgment with regard to road segments that traverse land owned by other entities, including the United States of America, through one or more of its agencies.

A printed copy of a map showing the location of the road in said county is appended hereto as “Attachment 1,” a printed copy of representative photos of the road is appended hereto as “Attachment 2,” a printed copy of a description of the beginning and ending points of the entire road together with a list of Townships, Ranges and Sections that may be traversed by the road in said county is appended hereto as “Attachment 3,” and a printed copy of the Road Centerline Description Cover Page(s) is appended hereto as “Attachment 4.” The Appendices listed in “Attachment 4” that contain the actual road centerline descriptions are incorporated herein by reference. Affidavits provided by individuals familiar with the road are appended hereto as “Attachment 5.”

A printed copy of this Acknowledgment and Notice of Acknowledgment, together with its Attachments and Appendices, may be viewed and/or obtained at the office of the Utah State Archives.

An electronic copy of this Acknowledgment and Notice of Acknowledgment, together with its Attachments and Appendices, may be viewed and/or downloaded as read-only PDF (Portable Document Format) files via the

Internet at <http://recorded2477roads.utah.gov>.

The owner of the servient estate in the land underlying the road-segments subject to this Acknowledgment and Notice is believed to be the United States of America through one or more of its agencies. Any of such agencies or any other person with a servient ownership claim or a competing dominant estate right-of-way ownership claim, may file a petition in the State District Court for Salt Lake County for a decision regarding the correctness of this Acknowledgment. A claimant shall file a petition within sixty (60) days after receipt of this Notice.

In Witness Whereof, I, John Harja, the official designee of the Governor of the State of Utah, in conformity to the laws of the State (Utah Code Sections 72-5-308 through 310 inclusive), have caused this Acknowledgment and Notice of Acknowledgment to be made.

Signed by my hand in Salt Lake City, Utah, the 22nd day of May, 2008.

By the Governor's Designee



John Harja


CERTIFICATION

State of Utah)
 : ss
County of Salt Lake)

I hereby certify that the signer of the foregoing document, John Harja, is personally known by me, has made a voluntary signature and taken an oath stating that he is the official designee of the Governor of the State of Utah and is authorized to sign this document on the Governor's behalf pursuant to Utah Code Section 72-5-309. He further vouched that, based upon information and belief, the facts alleged therein are true.

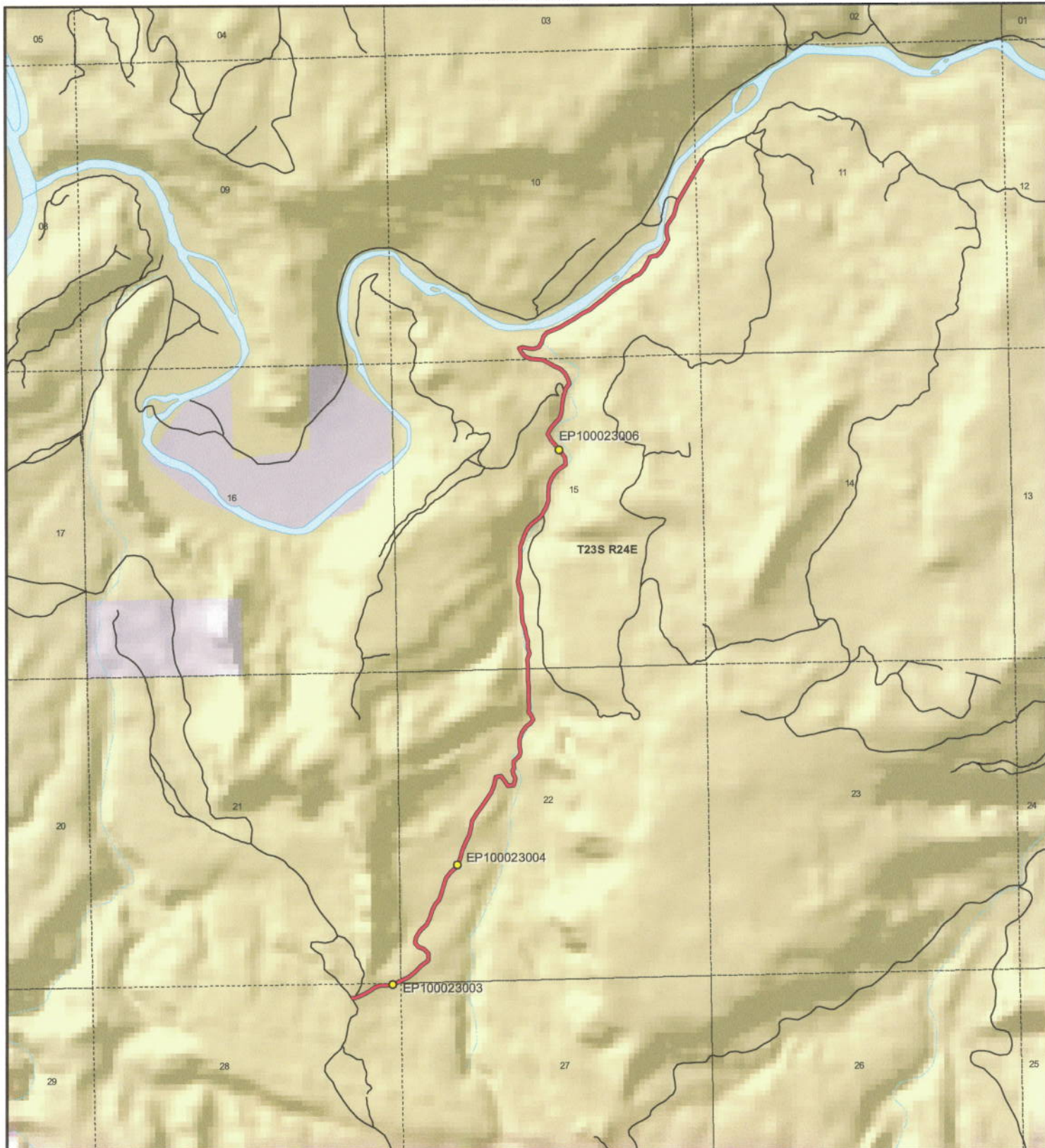
Dated this 22nd day of May, 2008.





Notary Public

Attachment 1



<p>1:26,664 1 inch equals 0.4 miles</p>		<p align="center">Gold Mine Road - Grand County SGID RD_ID RD10023</p> <table border="0"> <tr> <td>Land Ownership Categories</td> <td></td> <td>Transportation Network</td> </tr> <tr> <td> <ul style="list-style-type: none"> ◆ BLM ◆ Private ◆ SITLA, State Trust Land ◆ USFS, National Forest ◆ State Parks and Recreation ◆ Tribal, Indian Reservation ◆ NPS, National Park </td> <td> <ul style="list-style-type: none"> ◆ Wilderness ◆ UDWR Wildlife Reserve ◆ DOD, Military ◆ State Sovereign Land ◆ National Recreation Area ◆ USFWS, Natl. Wildlife Refuge </td> <td> <ul style="list-style-type: none"> — Gold Mine Road — Title V: Issued Or Under Consideration By BLM Or County — Other Roads ● Photo Event Point Section = 1 Mile </td> </tr> </table>	Land Ownership Categories		Transportation Network	<ul style="list-style-type: none"> ◆ BLM ◆ Private ◆ SITLA, State Trust Land ◆ USFS, National Forest ◆ State Parks and Recreation ◆ Tribal, Indian Reservation ◆ NPS, National Park 	<ul style="list-style-type: none"> ◆ Wilderness ◆ UDWR Wildlife Reserve ◆ DOD, Military ◆ State Sovereign Land ◆ National Recreation Area ◆ USFWS, Natl. Wildlife Refuge 	<ul style="list-style-type: none"> — Gold Mine Road — Title V: Issued Or Under Consideration By BLM Or County — Other Roads ● Photo Event Point Section = 1 Mile 	<p>Map prepared by the State of Utah Automated Geographic Reference Center Room 5130 State Office Building Salt Lake City, Utah 84114 Apr 10, 2008</p>
Land Ownership Categories		Transportation Network							
<ul style="list-style-type: none"> ◆ BLM ◆ Private ◆ SITLA, State Trust Land ◆ USFS, National Forest ◆ State Parks and Recreation ◆ Tribal, Indian Reservation ◆ NPS, National Park 	<ul style="list-style-type: none"> ◆ Wilderness ◆ UDWR Wildlife Reserve ◆ DOD, Military ◆ State Sovereign Land ◆ National Recreation Area ◆ USFWS, Natl. Wildlife Refuge 	<ul style="list-style-type: none"> — Gold Mine Road — Title V: Issued Or Under Consideration By BLM Or County — Other Roads ● Photo Event Point Section = 1 Mile 							

Attachment 2



EP100023003



EP100023004



EP100023006

EP000000000

EP000000000

Ent 486336 Bk 0729 Pg 0134

EP000000000

Gold Mine Road - Grand County
SGID RD_ID RD100023

Map prepared by the State of Utah
Automated Geographic Reference Center
Room 5130 State Office Building
Salt Lake City, Utah 84114
April 14, 2008



Attachment 3

Beginning & Ending Points and Township, Range, and Section References For:

Popular Name: GOLD MINE ROAD

County: Grand

County Road Number: 00106

State Geographic Information Database (SGID) Road Identification Number: RD100023.

Total Road Length: 3.6 miles more or less.

Beginning at a point on the road centerline located at 38 degrees 46 minutes 56.07 seconds North Latitude and -109 degrees 15 minutes 46.75 seconds West Longitude, which can be converted to mapping accuracy State Plane Utah Central Zone NAD 83 feet coordinates of X = 2,278,111.0 feet and Y = 6,733,156.4 feet based on the US Survey Foot conversion.

Ending at a point on the road centerline located at 38 degrees 49 minutes 16.24 seconds North Latitude and -109 degrees 14 minutes 027.3 seconds West Longitude, which can be converted to mapping accuracy State Plane Utah Central Zone NAD 83 feet coordinates of X = 2,284,042.5 feet and Y = 6,747,491.0 feet based on the US Survey Foot conversion.

This road may traverse:

Township 23 South Range 24 East, Section(s) 10,11,15,21,22,28, Salt Lake Base & Meridian
See Attachment 1 above for a cartographic depiction of the course of this road.

**Attachment 4
Road Centerline Description Cover Page(s)**

Popular Name: GOLD MINE ROAD

County: Grand

County Road Number: 00106

State Geographic Information Database (SGID) Road Identification Number: RD100023.

Total Road Length: 3.6 miles more or less.

Centerline Descriptions Of Road-Segments That Cross Over Federally Owned Land, Derived From Global Positioning System Data And Cross-checked against USGS Digital Orthophoto Quadrangles Compiled By The Utah Automated Geographic Reference Center And Entered Into The State Geographic Information Database (SGID).

Road-Segments Listed by SGID Road Identification Number (RD_ID)	Road-Segment Numbers	Believed Ownership Of Servient Estate	Approximate Segment Length	See Attached Appendix
RD100023	001	BLM	3.6 Miles	A
		Total Road Length	3.6	_____

* Indicates that a Title V permit will be requested, is in process, or has been issued.

† Indicates that road-segments crossing Forest Service land are under consideration by the state and county as of the date of this Acknowledgment and Notice of Acknowledgment.

Attachment 5

AFFIDAVIT OF JAMES D. NYLAND, SR.

GOLD MINE ROAD

COUNTY ROAD NUMBER 00106

GRAND COUNTY, UTAH

State of Utah)
 : ss.
County of Grand)

JAMES D. NYLAND, SR. being first duly sworn, deposes and states as follows:

1. I am an adult competent to testify about the matters set forth below based upon my personal knowledge. I have lived in Grand County for 50 years. I have been the Grand County Sheriff since 1978.

2. I have traveled and am familiar with a road in Grand County known as Gold Mine Road. I am also familiar with the land the road traverses. When I first used and observed the road in the early 1960s, it followed the same route as in 2001 when I last observed it. Attached is a Grand County map showing Gold Mine Road. To the best of my knowledge and based upon my use of and familiarity with this road and the land it traverses, the location and route of the road are correctly illustrated on the attached map. The County also identifies this road according to the road number listed above.

3. I have observed that the road has been open to the public for all to use, to come and go as they pleased, since at least as early as the early 1960s and continuing through 1976 to 2001. Throughout this time period I have observed travel on the road by various means, including Grand County road equipment, cars, ATVs, trucks and jeeps.

Throughout this time period, the road has been used daily for more than ten continuous years prior to 1976, and was used daily in 2001.

4. Throughout the time period from the early 1960s to 2001, I have used the road myself for hunting, law enforcement, traveling in and through the area and recreation.

5. Throughout the time period described in the previous paragraph, I observed vehicles using the road at various times for the uses described in the previous paragraph, plus mining, , wood gathering, rock hounding, uranium prospecting and livestock operations.

6. It is also the reputation in the community that this road has been open to the public for all to use, to come and go as they pleased, since at least as early as the early 1940s and continuing through 1976 to the present, for the uses described in the previous paragraphs.


7. Prior to 1976, I observed the graded surface of the road.

Dated this 02 day of August, 2007.



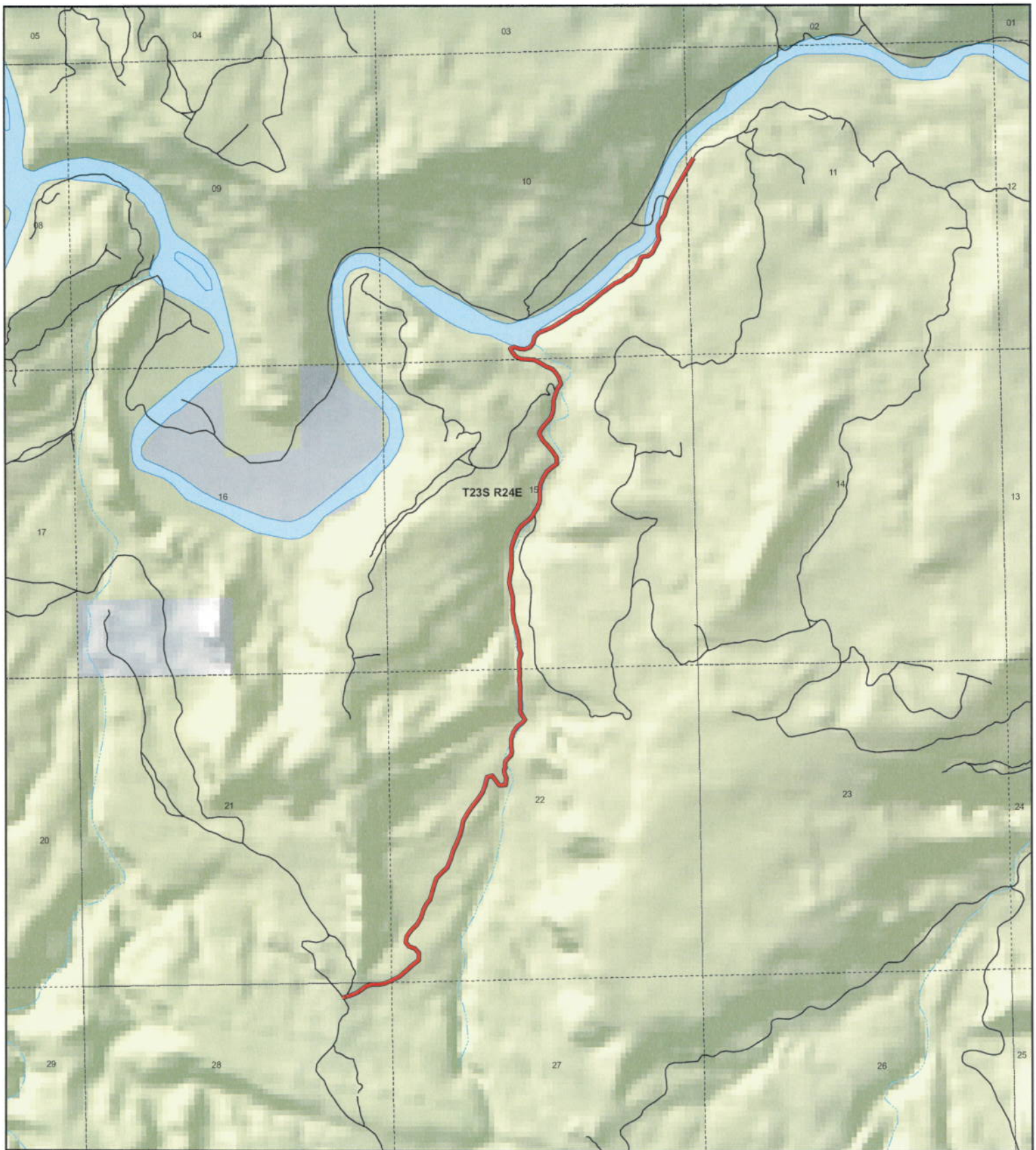
JAMES D. NYLAND. SR.

SUBSCRIBED AND SWORN to before me this 2nd day of August, 2007.





NOTARY PUBLIC



T23S R24E 15



Gold Mine County Unique - 00106

Land Ownership Categories

- ◆ BLM
- ◆ US Forest Service
- ◆ Private
- ◆ State Lands
- ◆ National Parks (NPS)
- ◆ Wilderness
- ◆ National Recreation Area
- ◆ State Parks
- ◆ State Sovereign Land
- ◆ Tribal Lands
- ◆ Military
- ◆ Wildlife Reserve

Transportation Network

- Gold Mine
- State / U.S. Highway
- Local Roads

Misc

- City / Town
- ⋯ Municipalities
- ⋯ Section = 1 Mile



1:26,189
1 inch equals 0.4 miles



Map prepared by the State of Utah
AGRC
Room 5130 State Office Building
Salt Lake City, Utah 84114
Jul 25, 2007



AFFIDAVIT OF RAYMOND M. TIBBETTS

GOLD MINE ROAD

COUNTY ROAD NUMBER 00106

GRAND COUNTY, UTAH

State of Utah)
 : ss.
County of Grand)

RAYMOND M. TIBBETTS, being first duly sworn, deposes and states as follows:

1. I am an adult competent to testify about the matters set forth below based upon my personal knowledge. I have lived in Grand County for 68 years. I was a Grand County Commissioner for six years. I was a Grand County Deputy Sheriff from 1954 to 1956.

2. I have traveled and am familiar with a road in Grand County known as Gold Mine Road. I am also familiar with the land the road traverses. When I first used and observed the road in the mid 1950s, it followed the same route as in 2000 when I last observed it. Attached is a Grand County map showing Gold Mine Road. To the best of my knowledge and based upon my use of and familiarity with this road and the land it traverses, the location and route of the road are correctly illustrated on the attached map. The County also identifies this road according to the road number listed above.

3. I have observed that the road has been open to the public for all to use, to come and go as they pleased, since at least as early as the mid 1950s and continuing through 1976 to 2000. Throughout this time period I have observed travel on the road by various means, including Grand County road equipment, ATVs, trucks and jeeps.

Throughout this time period, the road has been used daily for more than ten continuous years prior to 1976, and was used daily in 2000.


4. Throughout the time period from the mid 1950s to 2000, I have used the road myself for hunting, law enforcement, arrow head hunting and recreation.

5. Throughout the time period described in the previous paragraph, I observed vehicles using the road at various times for the uses described in the previous paragraph, plus livestock operations, tourism, mining, rock hounding, oil and gas exploration, prospecting for minerals, power line access, wood gathering and traveling in and through the area.


6. It is also the reputation in the community that this road has been open to the public for all to use, to come and go as they pleased, since at least as early as the early 1930s and continuing through 1976 to the present, for the uses described in the previous paragraphs.

7. Prior to 1976, I observed maintenance equipment performing maintenance and construction activities on the road.

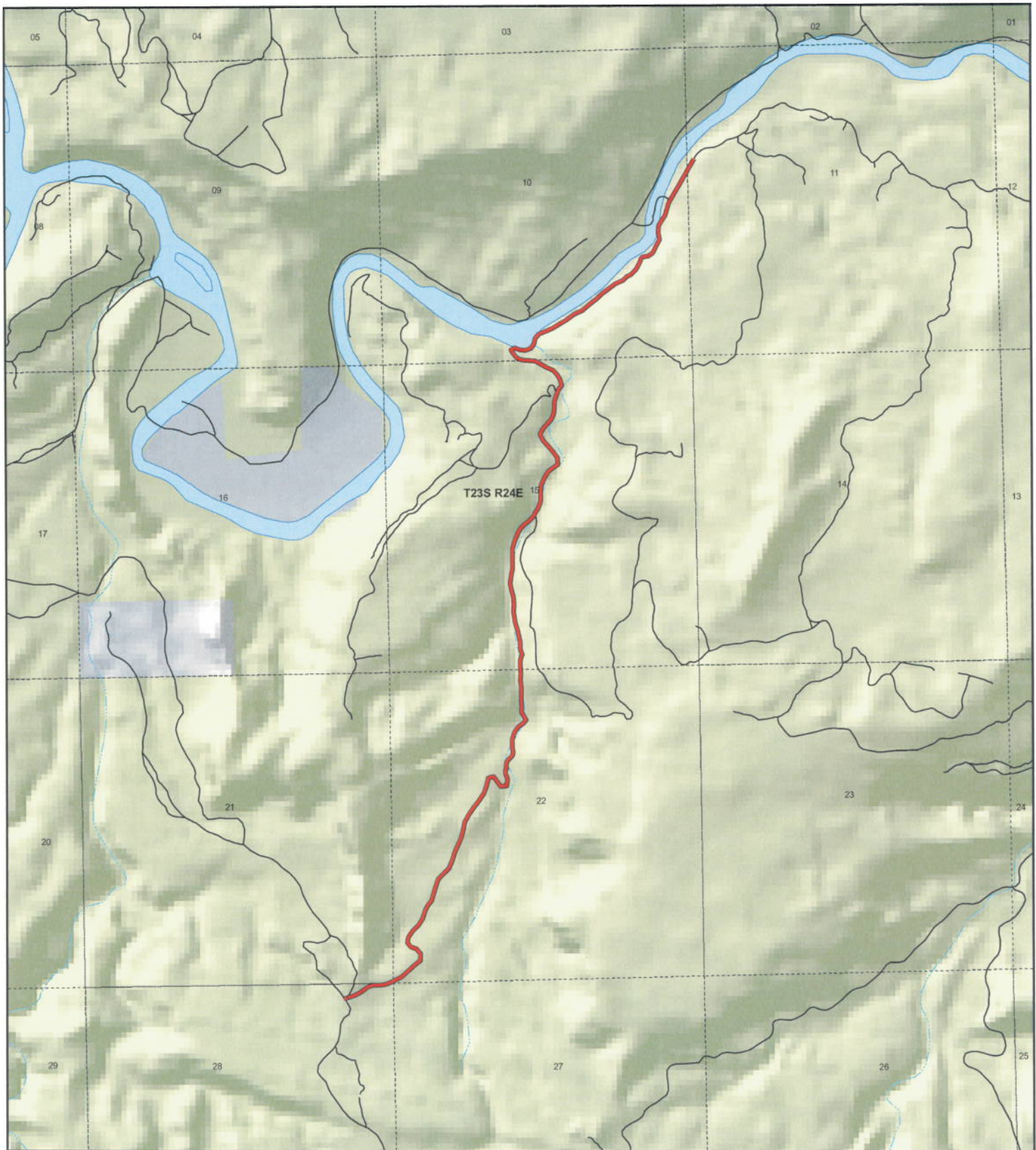
Dated this 1st day of August, 2007.


RAYMOND M. TIBBETTS

SUBSCRIBED AND SWORN to before me this 1st day of August, 2007.




NOTARY PUBLIC



Gold Mine County Unique - 00106

Land Ownership Categories

- ◆ BLM
- ◆ US Forest Service
- ◆ Private
- ◆ State Lands
- ◆ National Parks (NPS)
- ◆ Wilderness
- ◆ National Recreation Area
- ◆ State Parks
- ◆ State Sovereign Land
- ◆ Tribal Lands
- ◆ Military
- ◆ Wildlife Reserve

Transportation Network

- Gold Mine
- State / U.S. Highway
- Local Roads

Misc

- City / Town
- Municipalities
- Section = 1 Mile



1:26,189
1 inch equals 0.4 miles



Map prepared by the State of Utah
AGRC
Room 5130 State Office Building
Salt Lake City, Utah 84114
Jul 25, 2007



Appendix A to Attachment 4

Popular Name: GOLD MINE ROAD

County: Grand

County Road Number: 00106

State Geographic Information Database (SGID) Road Identification Number: RD100023.

Road-Segment Number: 001

Road-Segment Length: 3.6 miles more or less.

Believed owner of the land underlying this road-segment is: Bureau of Land Management.

The following description is based upon the geographic coordinate system using the NAD83 Datum. The source is GPS mapping grade data as indicated in the metadata and/or the transportation data model of the State of Utah Geographic Information Database (SGID).

The road-segment itself is the monument that is identified by its physical presence on the land. The location of said physical presence is closely approximated by mapping grade Global Positioning System (GPS) data. Said data are checked against the corresponding gray-scale 1-meter Digital Orthophoto Quadrangles published by the United States Geological Survey (USGS) to verify a reasonable degree of accuracy. In circumstances where accurate satellite signal acquisition is not possible, such as deep, narrow canyons or under a canopy of dense foliage, or where very sharp curves in the road make accuracy questionable, such portions of the road were digitized from the corresponding gray-scale 1-meter Digital Orthophoto Quadrangles published by the United States Geological Survey (USGS).

This road-segment may traverse:

Township 23 South Range 24 East, Section(s) 10,11,15,21,22,28, Salt Lake Base & Meridian

The following description closely approximates the location of the centerline of the physical monument (GOLD MINE ROAD)-- Segment 001 based on mapping grade Global Positioning System (GPS) data as defined above:

Beginning at a point on the road center line located at 38 degrees 46 minutes 56.07 seconds North Latitude and -109 degrees 15 minutes 46.75 seconds West Longitude, which can be converted to mapping accuracy State Plane Utah Central Zone NAD 83 feet coordinates of X = 2,278,111.0 feet and Y = 6,733,156.4 feet; thence the following courses along the said road center line:

thence South 87 Degrees 52 Minutes 58 Seconds East	38.2 feet
thence North 67 Degrees 51 Minutes 13 Seconds East	8.8 feet
thence North 75 Degrees 18 Minutes 58 Seconds East	66.2 feet
thence North 63 Degrees 52 Minutes 13 Seconds East	67.9 feet
thence North 64 Degrees 14 Minutes 09 Seconds East	91.7 feet
thence North 57 Degrees 49 Minutes 39 Seconds East	84 feet
thence North 55 Degrees 00 Minutes 04 Seconds East	95.2 feet
thence North 69 Degrees 28 Minutes 09 Seconds East	99.9 feet
thence South 89 Degrees 28 Minutes 36 Seconds East	108.3 feet
thence North 79 Degrees 33 Minutes 25 Seconds East	112.3 feet
thence North 66 Degrees 50 Minutes 53 Seconds East	37.8 feet

thence North 66 Degrees 49 Minutes 27 Seconds East 98 feet
 thence North 66 Degrees 42 Minutes 22 Seconds East 7.9 feet
 thence North 62 Degrees 05 Minutes 57 Seconds East 138.3 feet
 thence North 51 Degrees 21 Minutes 24 Seconds East 143 feet
 thence North 44 Degrees 55 Minutes 08 Seconds East 156.2 feet
 thence North 53 Degrees 22 Minutes 35 Seconds East 138.6 feet
 thence North 01 Degrees 26 Minutes 55 Seconds East 124.8 feet
 thence North 44 Degrees 40 Minutes 56 Seconds West 112.4 feet
 thence North 72 Degrees 42 Minutes 31 Seconds West 97.5 feet
 thence North 40 Degrees 55 Minutes 39 Seconds West 88.6 feet
 thence North 10 Degrees 09 Minutes 17 Seconds East 100.1 feet
 thence North 32 Degrees 51 Minutes 17 Seconds East 125.5 feet
 thence North 46 Degrees 07 Minutes 44 Seconds East 152.5 feet
 thence North 28 Degrees 05 Minutes 53 Seconds East 134.3 feet
 thence North 18 Degrees 19 Minutes 19 Seconds East 128.2 feet
 thence North 25 Degrees 20 Minutes 34 Seconds East 109.2 feet
 thence North 41 Degrees 26 Minutes 23 Seconds East 103.4 feet
 thence North 15 Degrees 40 Minutes 15 Seconds East 121.2 feet
 thence North 16 Degrees 01 Minutes 31 Seconds East 136.8 feet
 thence North 18 Degrees 02 Minutes 18 Seconds East 126.2 feet
 thence North 39 Degrees 56 Minutes 31 Seconds East 129.1 feet
 thence North 47 Degrees 54 Minutes 16 Seconds East 130.6 feet
 thence North 22 Degrees 05 Minutes 04 Seconds East 147.3 feet
 thence North 15 Degrees 51 Minutes 58 Seconds East 162.3 feet
 thence North 23 Degrees 31 Minutes 44 Seconds East 152.5 feet
 thence North 24 Degrees 48 Minutes 55 Seconds East 126.9 feet
 thence North 13 Degrees 41 Minutes 29 Seconds East 125.1 feet
 thence North 09 Degrees 56 Minutes 52 Seconds East 125.1 feet
 thence North 28 Degrees 54 Minutes 54 Seconds East 148.6 feet
 thence North 35 Degrees 28 Minutes 43 Seconds East 153.8 feet
 thence North 34 Degrees 14 Minutes 21 Seconds East 143.5 feet
 thence North 33 Degrees 42 Minutes 58 Seconds East 140.6 feet
 thence North 20 Degrees 16 Minutes 55 Seconds East 136.7 feet
 thence North 13 Degrees 57 Minutes 03 Seconds East 137.1 feet
 thence North 76 Degrees 19 Minutes 26 Seconds East 92.5 feet
 thence South 34 Degrees 24 Minutes 58 Seconds East 97.1 feet
 thence South 38 Degrees 06 Minutes 10 Seconds East 105.8 feet
 thence North 83 Degrees 02 Minutes 24 Seconds East 99.7 feet
 thence North 10 Degrees 37 Minutes 46 Seconds East 115.3 feet
 thence North 25 Degrees 44 Minutes 34 Seconds West 90.8 feet
 thence North 04 Degrees 58 Minutes 48 Seconds West 60.9 feet
 thence North 37 Degrees 34 Minutes 32 Seconds East 43.7 feet
 thence North 09 Degrees 43 Minutes 22 Seconds West 51.6 feet
 thence North 01 Degrees 14 Minutes 47 Seconds East 59.1 feet
 thence North 40 Degrees 50 Minutes 09 Seconds East 67.6 feet
 thence North 47 Degrees 17 Minutes 52 Seconds East 75.5 feet
 thence North 14 Degrees 28 Minutes 44 Seconds East 73 feet
 thence North 13 Degrees 31 Minutes 29 Seconds West 92.7 feet
 thence North 01 Degrees 09 Minutes 05 Seconds West 116.5 feet

thence North 19 Degrees 21 Minutes 29 Seconds East 129 feet
 thence North 35 Degrees 07 Minutes 14 Seconds East 126.9 feet
 thence North 55 Degrees 08 Minutes 12 Seconds East 86.9 feet
 thence North 37 Degrees 44 Minutes 54 Seconds East 85.5 feet
 thence North 30 Degrees 29 Minutes 38 Seconds West 91.1 feet
 thence North 34 Degrees 18 Minutes 24 Seconds West 61.3 feet
 thence North 05 Degrees 40 Minutes 38 Seconds East 84.1 feet
 thence North 05 Degrees 24 Minutes 31 Seconds West 107.1 feet
 thence North 00 Degrees 02 Minutes 14 Seconds East 123.1 feet
 thence North 01 Degrees 51 Minutes 07 Seconds West 124.7 feet
 thence North 04 Degrees 57 Minutes 12 Seconds West 107 feet
 thence North 00 Degrees 54 Minutes 02 Seconds East 113.2 feet
 thence North 03 Degrees 13 Minutes 26 Seconds West 71.9 feet
 thence North 03 Degrees 12 Minutes 05 Seconds West 51.4 feet
 thence North 02 Degrees 13 Minutes 52 Seconds West 111.6 feet
 thence North 20 Degrees 39 Minutes 18 Seconds East 100.2 feet
 thence North 17 Degrees 42 Minutes 26 Seconds West 103.1 feet
 thence North 01 Degrees 58 Minutes 52 Seconds West 114.9 feet
 thence North 11 Degrees 16 Minutes 11 Seconds West 110.3 feet
 thence North 13 Degrees 21 Minutes 47 Seconds West 111.1 feet
 thence North 19 Degrees 38 Minutes 04 Seconds West 104.3 feet
 thence North 09 Degrees 00 Minutes 27 Seconds West 91.3 feet
 thence North 07 Degrees 16 Minutes 00 Seconds West 117.3 feet
 thence North 02 Degrees 34 Minutes 27 Seconds East 116.6 feet
 thence North 02 Degrees 10 Minutes 16 Seconds West 121.5 feet
 thence North 15 Degrees 56 Minutes 43 Seconds West 131.2 feet
 thence North 10 Degrees 29 Minutes 12 Seconds West 120 feet
 thence North 07 Degrees 51 Minutes 32 Seconds East 119.4 feet
 thence North 10 Degrees 46 Minutes 27 Seconds East 125.4 feet
 thence North 02 Degrees 03 Minutes 13 Seconds West 103.4 feet
 thence North 00 Degrees 37 Minutes 51 Seconds West 118.1 feet
 thence North 00 Degrees 51 Minutes 38 Seconds East 126.4 feet
 thence North 15 Degrees 16 Minutes 11 Seconds East 129.5 feet
 thence North 21 Degrees 20 Minutes 20 Seconds East 118.3 feet
 thence North 28 Degrees 03 Minutes 24 Seconds East 102.6 feet
 thence North 37 Degrees 29 Minutes 52 Seconds East 106 feet
 thence North 55 Degrees 20 Minutes 26 Seconds East 113.5 feet
 thence North 45 Degrees 27 Minutes 45 Seconds East 82.4 feet
 thence North 40 Degrees 50 Minutes 29 Seconds East 8.7 feet
 thence North 26 Degrees 13 Minutes 14 Seconds East 7.3 feet
 thence North 29 Degrees 57 Minutes 09 Seconds East 53.2 feet
 thence North 26 Degrees 48 Minutes 03 Seconds East 20.3 feet
 thence North 28 Degrees 45 Minutes 21 Seconds East 99.5 feet
 thence North 21 Degrees 30 Minutes 04 Seconds East 118.4 feet
 thence North 01 Degrees 09 Minutes 01 Seconds East 134.6 feet
 thence North 02 Degrees 07 Minutes 23 Seconds East 137.9 feet
 thence North 22 Degrees 26 Minutes 16 Seconds East 133.5 feet
 thence North 31 Degrees 59 Minutes 07 Seconds East 120.4 feet
 thence North 50 Degrees 56 Minutes 08 Seconds East 107.5 feet

thence North 53 Degrees 21 Minutes 01 Seconds East 102.5 feet
 thence North 02 Degrees 58 Minutes 17 Seconds West 111.7 feet
 thence North 34 Degrees 04 Minutes 47 Seconds West 126.3 feet
 thence North 41 Degrees 48 Minutes 51 Seconds West 127 feet
 thence North 40 Degrees 31 Minutes 02 Seconds West 131 feet
 thence North 28 Degrees 28 Minutes 01 Seconds West 120.9 feet
 thence North 28 Degrees 48 Minutes 39 Seconds East 105.2 feet
 thence North 39 Degrees 36 Minutes 54 Seconds East 122 feet
 thence North 41 Degrees 09 Minutes 40 Seconds East 107.4 feet
 thence North 17 Degrees 43 Minutes 28 Seconds East 110.5 feet
 thence North 06 Degrees 39 Minutes 54 Seconds East 100.8 feet
 thence North 01 Degrees 35 Minutes 39 Seconds East 85.4 feet
 thence North 15 Degrees 11 Minutes 42 Seconds East 105.6 feet
 thence North 15 Degrees 49 Minutes 40 Seconds East 47.8 feet
 thence North 15 Degrees 42 Minutes 56 Seconds East 56.3 feet
 thence North 36 Degrees 01 Minutes 11 Seconds East 110 feet
 thence North 16 Degrees 51 Minutes 54 Seconds West 101 feet
 thence North 31 Degrees 36 Minutes 59 Seconds West 94.1 feet
 thence North 43 Degrees 52 Minutes 56 Seconds West 97.3 feet
 thence North 65 Degrees 41 Minutes 45 Seconds West 118 feet
 thence North 60 Degrees 04 Minutes 36 Seconds West 110.7 feet
 thence North 61 Degrees 39 Minutes 04 Seconds West 116.2 feet
 thence North 83 Degrees 57 Minutes 28 Seconds West 99.1 feet
 thence North 83 Degrees 58 Minutes 16 Seconds West 18.9 feet
 thence North 89 Degrees 27 Minutes 52 Seconds West 106.9 feet
 thence North 63 Degrees 40 Minutes 22 Seconds West 95 feet
 thence North 40 Degrees 08 Minutes 59 Seconds West 96.1 feet
 thence North 29 Degrees 49 Minutes 56 Seconds West 75.4 feet
 thence North 67 Degrees 43 Minutes 38 Seconds East 65.9 feet
 thence South 75 Degrees 24 Minutes 36 Seconds East 95.5 feet
 thence South 85 Degrees 28 Minutes 08 Seconds East 96.5 feet
 thence North 71 Degrees 26 Minutes 02 Seconds East 89.2 feet
 thence North 34 Degrees 53 Minutes 52 Seconds East 92.4 feet
 thence North 12 Degrees 41 Minutes 19 Seconds East 102.7 feet
 thence North 41 Degrees 42 Minutes 11 Seconds East 92.8 feet
 thence North 65 Degrees 33 Minutes 21 Seconds East 108.5 feet
 thence North 68 Degrees 20 Minutes 26 Seconds East 126.4 feet
 thence North 60 Degrees 54 Minutes 28 Seconds East 139.9 feet
 thence North 57 Degrees 15 Minutes 40 Seconds East 156.2 feet
 thence North 54 Degrees 45 Minutes 03 Seconds East 160.6 feet
 thence North 65 Degrees 15 Minutes 43 Seconds East 154.9 feet
 thence North 49 Degrees 00 Minutes 57 Seconds East 148.6 feet
 thence North 52 Degrees 14 Minutes 10 Seconds East 153.9 feet
 thence North 47 Degrees 35 Minutes 31 Seconds East 144.5 feet
 thence North 51 Degrees 54 Minutes 39 Seconds East 136.7 feet
 thence North 52 Degrees 41 Minutes 10 Seconds East 147.3 feet
 thence North 67 Degrees 26 Minutes 49 Seconds East 138.9 feet
 thence North 45 Degrees 25 Minutes 58 Seconds East 75.3 feet
 thence North 62 Degrees 28 Minutes 09 Seconds East 93.4 feet

thence North 45 Degrees 12 Minutes 43 Seconds East 119.5 feet
thence North 28 Degrees 12 Minutes 56 Seconds East 121.4 feet
thence North 24 Degrees 29 Minutes 27 Seconds East 115.7 feet
thence North 76 Degrees 40 Minutes 28 Seconds East 73 feet
thence North 86 Degrees 40 Minutes 49 Seconds East 31.6 feet
thence North 53 Degrees 46 Minutes 25 Seconds East 95.2 feet
thence North 28 Degrees 51 Minutes 06 Seconds East 124 feet
thence North 28 Degrees 42 Minutes 17 Seconds East 131.4 feet
thence North 13 Degrees 13 Minutes 31 Seconds West 127.9 feet
thence North 03 Degrees 29 Minutes 11 Seconds East 113.5 feet
thence North 32 Degrees 02 Minutes 55 Seconds East 104.9 feet
thence North 34 Degrees 57 Minutes 47 Seconds East 102.5 feet
thence North 16 Degrees 30 Minutes 51 Seconds East 113.1 feet
thence North 15 Degrees 37 Minutes 10 Seconds East 112.6 feet
thence North 29 Degrees 44 Minutes 48 Seconds East 627.3 feet
thence North 29 Degrees 44 Minutes 49 Seconds East 231.7 feet more or less to **the ending**

point at: 38 degrees 49 minutes 16.24 seconds North Latitude and -109 degrees 14 minutes 027.3 seconds West Longitude, which can be converted to mapping accuracy State Plane Utah Central Zone NAD 83 feet coordinates of X = 2,284,042.5 feet and Y = 6,747,491.0 feet.