

**Acknowledgment and
Notice of Acknowledgment
of Acceptance of R.S. 2477
Right-of-Way Grant**

Ent 486366 Bk 729 Pg 523 -535
Date: 27-MAY-2008 10:48AM
Fee: None
Filed By: PL
MERLENE MOSHER DALTON, Recorder
GRAND COUNTY CORPORATION
For: STATE OF UTAH

THE STATE OF UTAH

TO ALL WHOM THESE PRESENTS SHALL COME, Greeting:

Know ye, This is an Acknowledgment and Notice of Acknowledgment made under Utah Code Sections 72-5-309 through 310 inclusive, that the grant of the United States of America of “the right of way for the construction of highways over public lands, not reserved for public uses” under United States Revised Statutes 2477 (43 U.S.C. Section 932 (repealed October 21, 1976, with proviso recognizing the validity of rights-of-way already established)) was accepted for and on behalf of the State of Utah and its political subdivision Grand County as it pertains to the highway located in Grand County known as SEGO CANYON ROAD; County Road Number: 00160; State Geographic Information Database (SGID) Road Identification Number: RD100055. Total road length is 10.91 miles more or less.

The reason for this Acknowledgment and Notice of Acknowledgment includes, but is not limited to, the fact that the road was constructed, mechanically, or by continuous use as a public highway for a period of at least ten years, over public lands not reserved for public uses, prior to the earlier of (a) the October 21, 1976 repeal of R.S. 2477 or (b) the date the servient estate was reserved for public uses.

This Acknowledgment and Notice of Acknowledgment applies only to the segments of the road that traverse land owned by the Bureau of Land Management, United States Department of the Interior, and does not apply to segments of the road that traverse land owned by any other person or entity. The State of Utah and its political subdivisions reserve the right to make further acknowledgments and notices of acknowledgment with regard to road segments that traverse land owned by other entities, including the United States of America, through one or more of its agencies.

A printed copy of a map showing the location of the road in said county is appended hereto as “Attachment 1,” a printed copy of representative photos of the road is appended hereto as “Attachment 2,” a printed copy of a description of the beginning and ending points of the entire road together with a list of Townships, Ranges and Sections that may be traversed by the road in said county is appended hereto as “Attachment 3,” and a printed copy of the Road Centerline Description Cover Page(s) is appended hereto as “Attachment 4.” The Appendices listed in “Attachment 4” that contain the actual road centerline descriptions are incorporated herein by reference. Affidavits provided by individuals familiar with the road are appended hereto as “Attachment 5.”

A printed copy of this Acknowledgment and Notice of Acknowledgment, together with its Attachments and Appendices, may be viewed and/or obtained at the office of the Utah State Archives.

An electronic copy of this Acknowledgment and Notice of Acknowledgment, together with its Attachments and Appendices, may be viewed and/or downloaded as read-only PDF (Portable Document Format) files via the

Internet at <http://recorded2477roads.utah.gov>.

The owner of the servient estate in the land underlying the road-segments subject to this Acknowledgment and Notice is believed to be the United States of America through one or more of its agencies. Any of such agencies or any other person with a servient ownership claim or a competing dominant estate right-of-way ownership claim, may file a petition in the State District Court for Salt Lake County for a decision regarding the correctness of this Acknowledgment. A claimant shall file a petition within sixty (60) days after receipt of this Notice.

In Witness Whereof, I, John Harja, the official designee of the Governor of the State of Utah, in conformity to the laws of the State (Utah Code Sections 72-5-308 through 310 inclusive), have caused this Acknowledgment and Notice of Acknowledgment to be made.

Signed by my hand in Salt Lake City, Utah, the 22nd day of May, 2008.

By the Governor's Designee



John Harja


CERTIFICATION

State of Utah)
 : ss
County of Salt Lake)

I hereby certify that the signer of the foregoing document, John Harja, is personally known by me, has made a voluntary signature and taken an oath stating that he is the official designee of the Governor of the State of Utah and is authorized to sign this document on the Governor's behalf pursuant to Utah Code Section 72-5-309. He further vouched that, based upon information and belief, the facts alleged therein are true.

Dated this 22nd day of May, 2008.

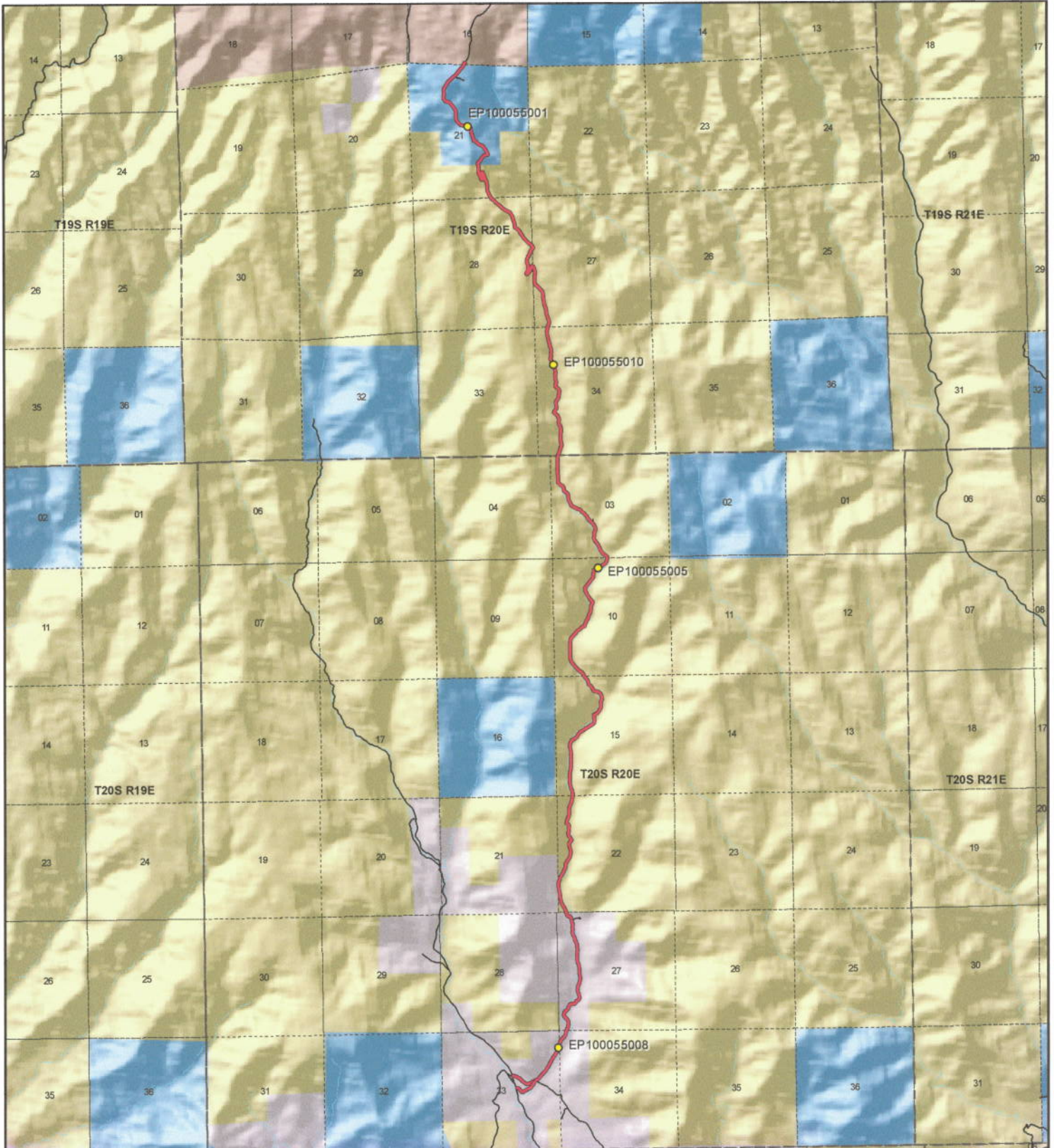




Notary Public

Ent 486366 Bk 0729 Pg 0524

Attachment 1



Segoe Canyon Road - Grand County
SGID RD_ID RD100055

Land Ownership Categories

- BLM
- Private
- SITLA, State Trust Land
- USFS, National Forest
- State Parks and Recreation
- Tribal, Indian Reservation
- NPS, National Park
- Wilderness
- UDWR Wildlife Reserve
- DOD, Military
- State Sovereign Land
- National Recreation Area
- USFWS, Natl. Wildlife Refuge

Transportation Network

- Segoe Canyon Road
- Title V: Issued Or Under Consideration By BLM Or County
- Other Roads
- Photo Event Point
- Section = 1 Mile



1:70,050

1 inch equals 1.1 miles



Map prepared by the State of Utah
 Automated Geographic Reference Center
 Room 5130 State Office Building
 Salt Lake City, Utah 84114
 Apr 10, 2008



Attachment 2



EP100055001



EP100055005



EP100055008



EP100055010

EP000000000

Ent: 486366 Bk: 0729 Pg: 0526

EP000000000

Sego Canyon Road - Grand County
SGID RD_ID RD100055

Map prepared by the State of Utah
Automated Geographic Reference Center
Room 5130 State Office Building
Salt Lake City, Utah 84114
April 14, 2008



Attachment 3

Beginning & Ending Points and Township, Range, and Section References For:

Popular Name: SEGO CANYON ROAD

County: Grand

County Road Number: 00160

State Geographic Information Database (SGID) Road Identification Number: RD100055.

Total Road Length: 10.91 miles more or less.

Beginning at a point on the road centerline located at 39 degrees 01 minutes 24.29 seconds North Latitude and -109 degrees 42 minutes 44.64 seconds West Longitude, which can be converted to mapping accuracy State Plane Utah Central Zone NAD 83 feet coordinates of X = 2,148,262.4 feet and Y = 6,818,098.0 feet based on the US Survey Foot conversion.

Ending at a point on the road centerline located at 39 degrees 01 minutes 29.42 seconds North Latitude and -109 degrees 42 minutes 046.8 seconds West Longitude, which can be converted to mapping accuracy State Plane Utah Central Zone NAD 83 feet coordinates of X = 2,148,082.2 feet and Y = 6,818,613.8 feet based on the US Survey Foot conversion.

This road may traverse:

Township 19 South Range 20 East, Section(s) 16,21,27,28,34, Salt Lake Base & Meridian
Township 20 South Range 20 East, Section(s) 3,10,15,22,27,33,34, Salt Lake Base & Meridian
See Attachment 1 above for a cartographic depiction of the course of this road.

Ent 486366 Bk 0729 Pg 0527

**Attachment 4
Road Centerline Description Cover Page(s)**

Popular Name: SEGO CANYON ROAD

County: Grand

County Road Number: 00160

State Geographic Information Database (SGID) Road Identification Number: RD100055.

Total Road Length: 10.91 miles more or less.

Centerline Descriptions Of Road-Segments That Cross Over Federally Owned Land, Derived From Global Positioning System Data And Cross-checked against USGS Digital Orthophoto Quadrangles Compiled By The Utah Automated Geographic Reference Center And Entered Into The State Geographic Information Database (SGID).

Road-Segments Listed by SGID Road Identification Number (RD_ID)	Road-Segment Numbers	Believed Ownership Of Servient Estate	Approximate Segment Length	See Attached Appendix
RD100055	001	PVT	0.23 Miles	(not shown)
RD100055	002	PVT	1.62 Miles	(not shown)
RD100055	003	BLM	7.64 Miles	A
RD100055	004	ST	1.16 Miles	(not shown)
RD100055	005	Tribal	0.03 Miles	(not shown)
RD100055	006	PVT	0.24 Miles	(not shown)
		Total Road Length	10.91	_____

* Indicates that a Title V permit will be requested, is in process, or has been issued.

† Indicates that road-segments crossing Forest Service land are under consideration by the state and county as of the date of this Acknowledgment and Notice of Acknowledgment.

Ent 486366 Bk 0729 Pg 0528

Attachment 5

Ent 486366 Bk 0729 Pg 0529

AFFIDAVIT OF NEAL SWISHER

SEGO CANYON ROAD

GRAND COUNTY, UTAH

ROAD NUMBER 00160

State of Utah)
 : ss.
County of Grand)

NEAL SWISHER, being first duly sworn, deposes and states as follows:

1. I am an adult competent to testify about the matters set forth below based upon my personal knowledge. I currently reside in Moab, Grand County, Utah. I have lived in Grand County since 1960. I worked in the oil fields of Grand County until I retired in the early 1990s.

2. I have traveled and am familiar with a road in Grand County known as Sego Canyon Road. I am also familiar with the land the road traverses. When I first used and observed the road in the early 1960s it followed the same route as in 1978 when I last observed it. Attached is a Grand County map showing Sego Canyon Road. To the best of my knowledge and based upon my use of and familiarity with this road and the land it traverses, the location and route of the road are correctly illustrated on the attached map.

3. The County also identifies this road according to the road number listed above.

4. I have observed that the road has been open to the public for all to use, to come and go as they pleased, since at least as early as the early 1960s and continuing through 1978. Throughout this time period I observed travel on the road by means of jeeps and pickup trucks. During this time period, the road was used weekly for more than ten continuous years prior to 1976 and was so used in 1978.

5. Throughout the time period from the early 1960s to 1978, I used the road myself for oil field work and rock hounding.

6. Throughout the time period described in the previous paragraph, I have observed other vehicles from the general public using the road at various times for the uses described in the previous paragraph plus, livestock operations, prospecting for minerals, oil and gas exploration, hunting and recreation.


7. It is also the reputation in the community that this road has been open to the public for all to use, to come and go as they pleased, since at least as early as the early 1900s and continuing through 1976 to the present, for the uses described in the previous paragraphs.

8. Prior to 1976, I observed the graded surface of the road and other evidence of maintenance and construction such as berms along the side of the road.

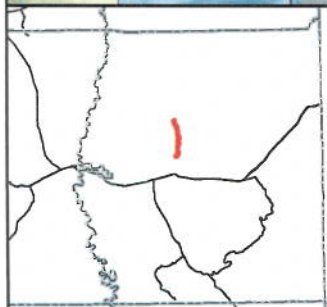
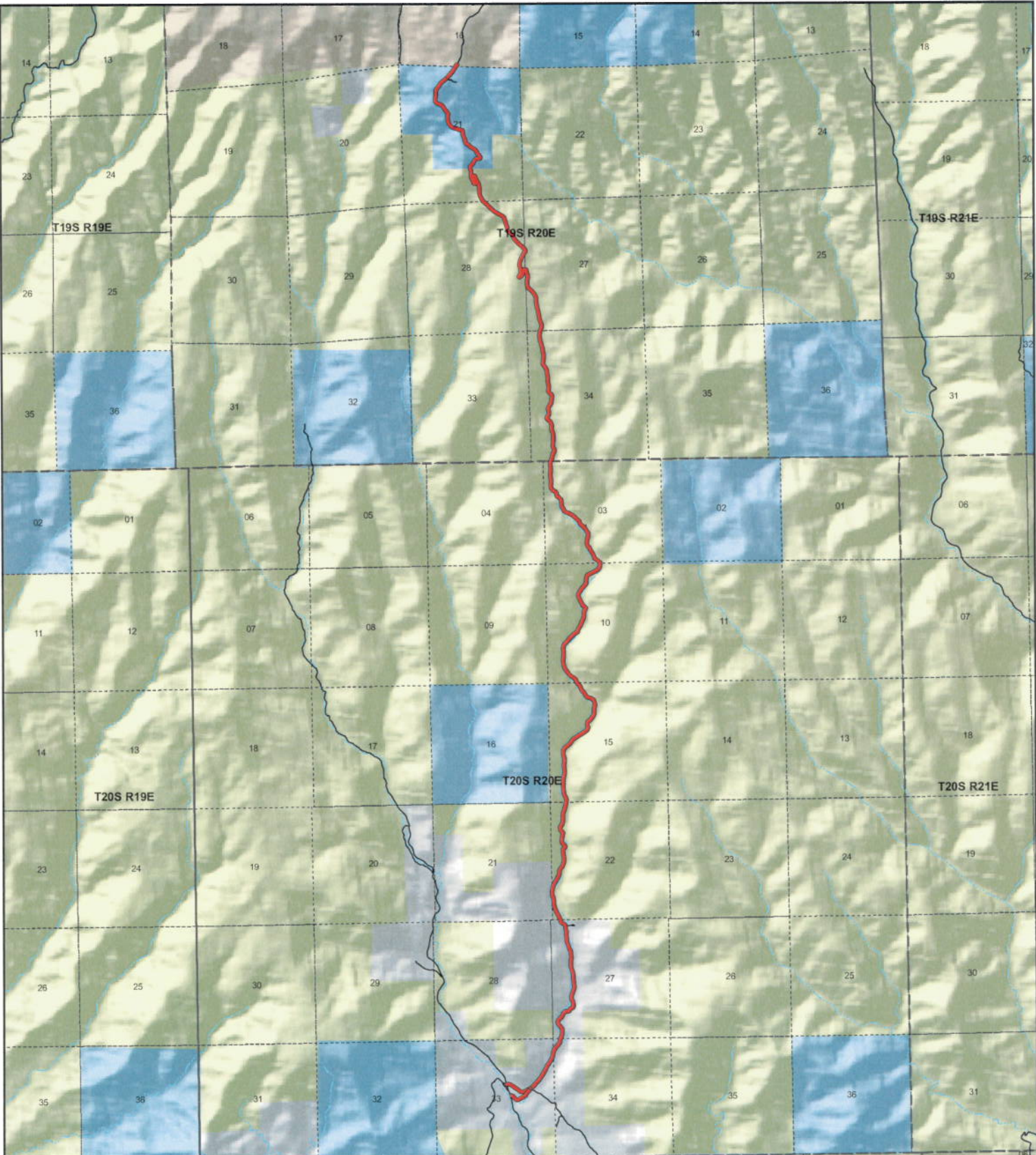
DATED this 2 day of August, 2007.


NEAL SWISHER

SUBSCRIBED AND SWORN to before me this 2nd day of August, 2007.




NOTARY PUBLIC



**Segoe Canyon
County Unique - 00160**

Land Ownership Categories

- BLM
- US Forest Service
- Private
- State Lands
- National Parks (NPS)
- Wilderness
- National Recreation Area
- State Parks
- State Sovereign Land
- Tribal Lands
- Military
- Wildlife Reserve

Transportation Network

- Segoe Canyon
- State / U.S. Highway
- Local Roads

Misc

- City / Town
- ⊙ Municipalities
- ⊘ Section = 1 Mile



1:68,926
1 inch equals 1.1 miles



Map prepared by the State of Utah
AGRC
Room 5130 State Office Building
Salt Lake City, Utah 84114
Jul 25, 2007



AFFIDAVIT OF JAMES D. NYLAND, SR.

SEGO CANYON ROAD

COUNTY ROAD NUMBER 00160

GRAND COUNTY, UTAH

State of Utah)
 : ss.
County of Grand)

JAMES D. NYLAND, SR. being first duly sworn, deposes and states as follows:

1. I am an adult competent to testify about the matters set forth below based upon my personal knowledge. I have lived in Grand County for 50 years. I have been the Grand County Sheriff since 1978.

2. I have traveled and am familiar with a road in Grand County known as Sego Canyon Road. I am also familiar with the land the road traverses. When I first used and observed the road in the early 1960s, it followed the same route as in 2007 when I last observed it. Attached is a Grand County map showing Sego Canyon Road. To the best of my knowledge and based upon my use of and familiarity with this road and the land it traverses, the location and route of the road are correctly illustrated on the attached map. The County also identifies this road according to the road number listed above.

3. I have observed that the road has been open to the public for all to use, to come and go as they pleased, since at least as early as the early 1960s and continuing through 1976 to 2007. Throughout this time period I have observed travel on the road by various means, including cars, ATVs, trucks and jeeps. Throughout this time period, the

road has been used daily for more than ten continuous years prior to 1976, and was used daily in 2007.

4. Throughout the time period from the early 1960s to 2007, I have used the road myself for hunting, law enforcement, livestock operations, traveling in and through the area and recreation.

5. Throughout the time period described in the previous paragraph, I observed vehicles using the road at various times for the uses described in the previous paragraph, plus wood gathering, mining, rock hounding and uranium prospecting.

6. It is also the reputation in the community that this road has been open to the public for all to use, to come and go as they pleased, since at least as early as the early 1900s and continuing through 1976 to the present, for the uses described in the previous paragraphs.


7. Prior to 1976, I observed the graded surface of the road.

Dated this 02 day of August, 2007.

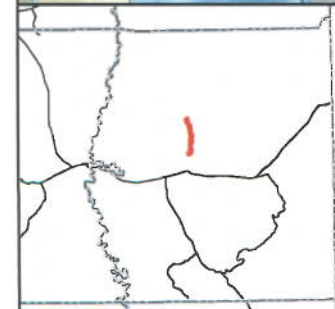
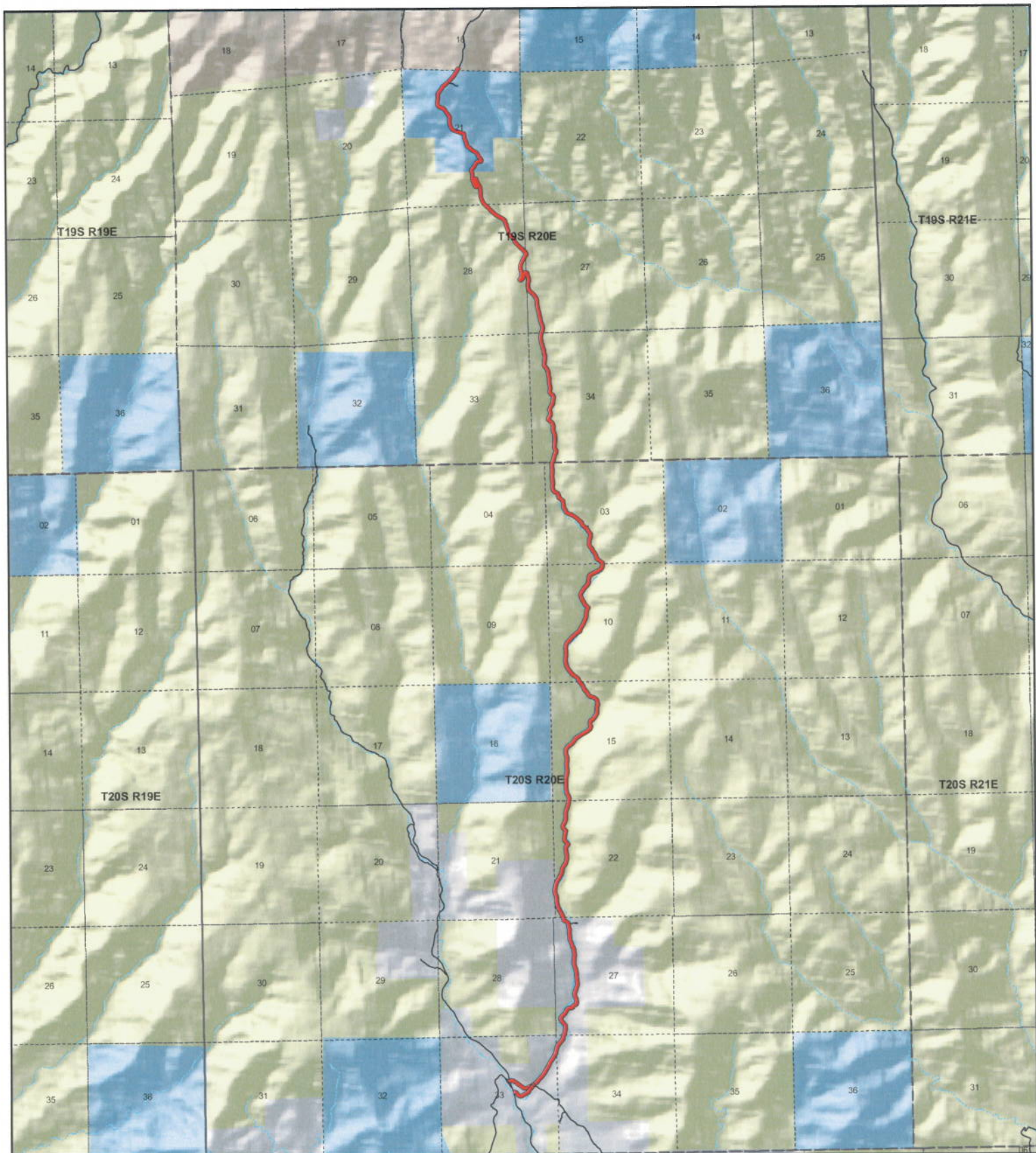


JAMES D. NYLAND. SR.

SUBSCRIBED AND SWORN to before me this 2nd day of August, 2007.



NOTARY PUBLIC



Sego Canyon County Unique - 00160

Land Ownership Categories

- BLM
- US Forest Service
- Private
- State Lands
- National Parks (NPS)
- Wilderness
- National Recreation Area
- State Parks
- State Sovereign Land
- Tribal Lands
- Military
- Wildlife Reserve

Transportation Network

- Sego Canyon
- State / U.S. Highway
- Local Roads

Misc

- City / Town
- Municipalities
- Section = 1 Mile



1:68,926
1 inch equals 1.1 miles



Map prepared by the State of Utah
AGRC
Room 5130 State Office Building
561 Lake City, Utah 84114
Jul 25, 2007



Appendix A to Attachment 4

Popular Name: SEGO CANYON ROAD

County: Grand

County Road Number: 00160

State Geographic Information Database (SGID) Road Identification Number: RD100055.

Road-Segment Number: 003

Road-Segment Length: 7.64 miles more or less.

Believed owner of the land underlying this road-segment is: Bureau of Land Management.

The following description is based upon the geographic coordinate system using the NAD83 Datum. The source is GPS mapping grade data as indicated in the metadata and/or the transportation data model of the State of Utah Geographic Information Database (SGID).

The road-segment itself is the monument that is identified by its physical presence on the land. The location of said physical presence is closely approximated by mapping grade Global Positioning System (GPS) data. Said data are checked against the corresponding gray-scale 1-meter Digital Orthophoto Quadrangles published by the United States Geological Survey (USGS) to verify a reasonable degree of accuracy. In circumstances where accurate satellite signal acquisition is not possible, such as deep, narrow canyons or under a canopy of dense foliage, or where very sharp curves in the road make accuracy questionable, such portions of the road were digitized from the corresponding gray-scale 1-meter Digital Orthophoto Quadrangles published by the United States Geological Survey (USGS).

This road-segment may traverse:

Township 19 South Range 20 East, Section(s) 21,27,28,34, Salt Lake Base & Meridian

Township 20 South Range 20 East, Section(s) 3,10,15,22, Salt Lake Base & Meridian

The following description closely approximates the location of the centerline of the physical monument (SEGO CANYON ROAD)-- Segment 003 based on mapping grade Global Positioning System (GPS) data as defined above:

Beginning at a point on the road center line located at 39 degrees 02 minutes 41.14 seconds North Latitude and -109 degrees 42 minutes 14.37 seconds West Longitude, which can be converted to mapping accuracy State Plane Utah Central Zone NAD 83 feet coordinates of X = 2,150,495.2 feet and Y = 6,825,919.4 feet; thence the following courses along the said road center line:

thence North 17 Degrees 22 Minutes 18 Seconds West 14.9 feet
thence North 17 Degrees 23 Minutes 49 Seconds West 55.9 feet
thence North 22 Degrees 48 Minutes 03 Seconds West 115.4 feet
thence North 30 Degrees 22 Minutes 15 Seconds West 106.1 feet
thence North 32 Degrees 20 Minutes 21 Seconds West 116.1 feet
thence North 24 Degrees 51 Minutes 51 Seconds West 119 feet
thence North 14 Degrees 16 Minutes 53 Seconds West 133.6 feet
thence North 07 Degrees 51 Minutes 23 Seconds West 120.8 feet
thence North 06 Degrees 20 Minutes 10 Seconds West 115.5 feet
thence North 10 Degrees 22 Minutes 59 Seconds West 131.6 feet

thence North 15 Degrees 43 Minutes 15 Seconds West 127.6 feet
thence North 06 Degrees 18 Minutes 40 Seconds West 112.2 feet
thence North 06 Degrees 26 Minutes 57 Seconds West 23.1 feet
thence North 02 Degrees 34 Minutes 09 Seconds East 138 feet
thence North 17 Degrees 39 Minutes 58 Seconds East 112.1 feet
thence North 21 Degrees 23 Minutes 24 Seconds East 113 feet
thence North 22 Degrees 50 Minutes 47 Seconds East 108.9 feet
thence North 31 Degrees 08 Minutes 10 Seconds East 92.3 feet
thence North 30 Degrees 56 Minutes 21 Seconds East 109.4 feet
thence North 24 Degrees 50 Minutes 22 Seconds East 83.4 feet
thence North 28 Degrees 05 Minutes 10 Seconds East 97 feet
thence North 13 Degrees 33 Minutes 44 Seconds East 91.3 feet
thence North 10 Degrees 01 Minutes 08 Seconds West 99.9 feet
thence North 33 Degrees 29 Minutes 38 Seconds East 136.3 feet
thence North 33 Degrees 58 Minutes 37 Seconds East 147 feet
thence North 21 Degrees 41 Minutes 06 Seconds East 120.4 feet
thence North 05 Degrees 21 Minutes 44 Seconds East 130.3 feet
thence North 03 Degrees 19 Minutes 23 Seconds East 151.3 feet
thence North 18 Degrees 23 Minutes 05 Seconds West 105.3 feet
thence North 07 Degrees 43 Minutes 34 Seconds West 129.1 feet
thence North 02 Degrees 18 Minutes 58 Seconds East 115 feet
thence North 40 Degrees 14 Minutes 57 Seconds East 101.5 feet
thence North 22 Degrees 36 Minutes 38 Seconds East 64.1 feet
thence North 36 Degrees 26 Minutes 25 Seconds West 99.5 feet
thence North 40 Degrees 08 Minutes 21 Seconds West 121.7 feet
thence North 09 Degrees 47 Minutes 46 Seconds West 99.8 feet
thence North 10 Degrees 45 Minutes 20 Seconds East 108.7 feet
thence North 04 Degrees 52 Minutes 25 Seconds East 115.3 feet
thence North 06 Degrees 36 Minutes 11 Seconds East 119 feet
thence North 34 Degrees 57 Minutes 22 Seconds West 91.7 feet
thence North 44 Degrees 57 Minutes 51 Seconds West 89.9 feet
thence North 05 Degrees 29 Minutes 24 Seconds East 99 feet
thence North 31 Degrees 31 Minutes 59 Seconds East 141 feet
thence North 18 Degrees 04 Minutes 29 Seconds East 159.1 feet
thence North 00 Degrees 20 Minutes 01 Seconds West 152.6 feet
thence North 07 Degrees 46 Minutes 23 Seconds West 144 feet
thence North 14 Degrees 52 Minutes 08 Seconds East 107.1 feet
thence North 22 Degrees 23 Minutes 40 Seconds East 96.1 feet
thence North 18 Degrees 49 Minutes 06 Seconds East 109.4 feet
thence North 16 Degrees 58 Minutes 32 Seconds East 135.8 feet
thence North 03 Degrees 58 Minutes 27 Seconds East 127.1 feet
thence North 04 Degrees 18 Minutes 06 Seconds East 1.2 feet
thence North 09 Degrees 24 Minutes 20 Seconds East 111.5 feet
thence North 21 Degrees 44 Minutes 09 Seconds West 118.1 feet
thence North 25 Degrees 53 Minutes 37 Seconds West 125.5 feet
thence North 10 Degrees 50 Minutes 51 Seconds West 113.5 feet
thence North 07 Degrees 01 Minutes 16 Seconds West 132.2 feet
thence North 05 Degrees 59 Minutes 31 Seconds West 143.4 feet
thence North 00 Degrees 19 Minutes 46 Seconds East 124.7 feet

thence North 01 Degrees 22 Minutes 54 Seconds West 134.6 feet
thence North 15 Degrees 13 Minutes 11 Seconds East 143.1 feet
thence North 11 Degrees 37 Minutes 51 Seconds East 149.3 feet
thence North 01 Degrees 56 Minutes 36 Seconds East 139.6 feet
thence North 08 Degrees 08 Minutes 26 Seconds West 137.5 feet
thence North 00 Degrees 38 Minutes 42 Seconds West 151 feet
thence North 03 Degrees 50 Minutes 48 Seconds East 138.2 feet
thence North 00 Degrees 14 Minutes 22 Seconds West 119.8 feet
thence North 15 Degrees 05 Minutes 46 Seconds West 125.6 feet
thence North 14 Degrees 27 Minutes 48 Seconds West 126.9 feet
thence North 11 Degrees 30 Minutes 47 Seconds East 140.8 feet
thence North 37 Degrees 51 Minutes 26 Seconds East 156.6 feet
thence North 56 Degrees 52 Minutes 01 Seconds East 139.3 feet
thence North 42 Degrees 37 Minutes 48 Seconds East 134.5 feet
thence North 34 Degrees 29 Minutes 27 Seconds East 137.9 feet
thence North 40 Degrees 07 Minutes 42 Seconds East 110 feet
thence North 63 Degrees 26 Minutes 03 Seconds East 126.2 feet
thence North 56 Degrees 14 Minutes 07 Seconds East 148.9 feet
thence North 56 Degrees 03 Minutes 39 Seconds East 160.1 feet
thence North 57 Degrees 47 Minutes 12 Seconds East 158.4 feet
thence North 54 Degrees 44 Minutes 25 Seconds East 137.6 feet
thence North 14 Degrees 27 Minutes 55 Seconds East 105.2 feet
thence North 14 Degrees 36 Minutes 57 Seconds West 137.1 feet
thence North 06 Degrees 18 Minutes 38 Seconds East 122.2 feet
thence North 61 Degrees 50 Minutes 32 Seconds East 133.6 feet
thence North 36 Degrees 18 Minutes 01 Seconds East 159.5 feet
thence North 29 Degrees 59 Minutes 01 Seconds East 159.7 feet
thence North 00 Degrees 45 Minutes 05 Seconds West 139.5 feet
thence North 03 Degrees 25 Minutes 12 Seconds East 134.8 feet
thence North 18 Degrees 01 Minutes 07 Seconds East 129.7 feet
thence North 06 Degrees 57 Minutes 49 Seconds West 140.4 feet
thence North 27 Degrees 33 Minutes 21 Seconds West 112.6 feet
thence North 57 Degrees 29 Minutes 23 Seconds West 99.8 feet
thence North 71 Degrees 39 Minutes 24 Seconds West 123 feet
thence North 64 Degrees 38 Minutes 58 Seconds West 113.6 feet
thence North 33 Degrees 38 Minutes 57 Seconds West 129.6 feet
thence North 34 Degrees 28 Minutes 10 Seconds West 117 feet
thence North 52 Degrees 43 Minutes 45 Seconds West 96.8 feet
thence North 19 Degrees 02 Minutes 24 Seconds West 124.7 feet
thence North 26 Degrees 38 Minutes 02 Seconds West 120.8 feet
thence North 45 Degrees 08 Minutes 42 Seconds West 134.1 feet
thence North 29 Degrees 51 Minutes 50 Seconds West 46.8 feet
thence North 29 Degrees 45 Minutes 10 Seconds West 124.7 feet
thence North 26 Degrees 37 Minutes 22 Seconds West 73.2 feet
thence North 59 Degrees 15 Minutes 28 Seconds West 92.2 feet
thence North 57 Degrees 26 Minutes 46 Seconds West 129.9 feet
thence North 41 Degrees 49 Minutes 47 Seconds West 142.4 feet
thence North 43 Degrees 57 Minutes 41 Seconds West 133.7 feet
thence North 37 Degrees 51 Minutes 03 Seconds West 132.4 feet

thence North 17 Degrees 59 Minutes 00 Seconds West 132.6 feet
 thence North 12 Degrees 49 Minutes 03 Seconds West 95.8 feet
 thence North 08 Degrees 14 Minutes 55 Seconds West 102.7 feet
 thence North 00 Degrees 14 Minutes 22 Seconds East 121.4 feet
 thence North 01 Degrees 56 Minutes 33 Seconds East 129.7 feet
 thence North 02 Degrees 56 Minutes 06 Seconds East 136.4 feet
 thence North 04 Degrees 39 Minutes 56 Seconds West 108.6 feet
 thence North 04 Degrees 54 Minutes 26 Seconds West 100.4 feet
 thence North 11 Degrees 33 Minutes 50 Seconds East 122.4 feet
 thence North 21 Degrees 07 Minutes 19 Seconds East 111.1 feet
 thence North 48 Degrees 12 Minutes 44 Seconds East 81.8 feet
 thence North 42 Degrees 42 Minutes 15 Seconds East 143.7 feet
 thence North 42 Degrees 34 Minutes 10 Seconds East 138.9 feet
 thence North 44 Degrees 39 Minutes 59 Seconds East 127.6 feet
 thence North 48 Degrees 24 Minutes 34 Seconds East 124.4 feet
 thence North 56 Degrees 19 Minutes 33 Seconds East 74.6 feet
 thence North 61 Degrees 32 Minutes 08 Seconds East 87 feet
 thence North 15 Degrees 00 Minutes 44 Seconds East 103.8 feet
 thence North 26 Degrees 18 Minutes 44 Seconds East 124.8 feet
 thence North 33 Degrees 32 Minutes 36 Seconds East 128.5 feet
 thence North 22 Degrees 08 Minutes 45 Seconds East 103 feet
 thence North 15 Degrees 12 Minutes 43 Seconds East 112.4 feet
 thence North 30 Degrees 14 Minutes 55 Seconds East 97.2 feet
 thence North 07 Degrees 24 Minutes 16 Seconds East 112.6 feet
 thence North 00 Degrees 40 Minutes 24 Seconds West 105 feet
 thence North 01 Degrees 41 Minutes 54 Seconds West 77.1 feet
 thence North 32 Degrees 21 Minutes 50 Seconds East 101.4 feet
 thence North 16 Degrees 57 Minutes 42 Seconds East 87.6 feet
 thence North 38 Degrees 46 Minutes 52 Seconds West 90.1 feet
 thence North 54 Degrees 44 Minutes 19 Seconds West 95.8 feet
 thence North 30 Degrees 17 Minutes 47 Seconds West 108 feet
 thence North 26 Degrees 59 Minutes 14 Seconds West 132.2 feet
 thence North 23 Degrees 19 Minutes 19 Seconds West 117.6 feet
 thence North 19 Degrees 38 Minutes 29 Seconds West 97.4 feet
 thence North 00 Degrees 49 Minutes 08 Seconds West 96.8 feet
 thence North 33 Degrees 11 Minutes 38 Seconds East 137.8 feet
 thence North 36 Degrees 04 Minutes 31 Seconds East 163.1 feet
 thence North 41 Degrees 08 Minutes 56 Seconds East 146.7 feet
 thence North 40 Degrees 35 Minutes 17 Seconds East 132.5 feet
 thence North 00 Degrees 43 Minutes 39 Seconds East 132.9 feet
 thence North 09 Degrees 18 Minutes 23 Seconds East 111.5 feet
 thence North 07 Degrees 01 Minutes 08 Seconds East 102.6 feet
 thence North 52 Degrees 02 Minutes 50 Seconds East 112.9 feet
 thence North 73 Degrees 49 Minutes 43 Seconds East 120.2 feet
 thence North 59 Degrees 00 Minutes 45 Seconds East 141.6 feet
 thence North 62 Degrees 46 Minutes 13 Seconds East 126.9 feet
 thence North 54 Degrees 39 Minutes 32 Seconds East 88.7 feet
 thence North 35 Degrees 10 Minutes 05 Seconds East 96.7 feet
 thence North 09 Degrees 04 Minutes 40 Seconds East 133.1 feet

thence North 00 Degrees 38 Minutes 46 Seconds East 59.5 feet
thence North 00 Degrees 39 Minutes 48 Seconds East 47.2 feet
thence North 54 Degrees 55 Minutes 53 Seconds West 297.4 feet
thence North 18 Degrees 14 Minutes 15 Seconds West 112.1 feet
thence North 26 Degrees 20 Minutes 57 Seconds West 189.9 feet
thence North 33 Degrees 17 Minutes 38 Seconds West 125.2 feet
thence North 22 Degrees 42 Minutes 48 Seconds West 90.5 feet
thence North 42 Degrees 15 Minutes 42 Seconds West 119.1 feet
thence North 26 Degrees 53 Minutes 53 Seconds West 108.2 feet
thence North 05 Degrees 17 Minutes 28 Seconds East 108.8 feet
thence North 08 Degrees 10 Minutes 25 Seconds East 117.8 feet
thence North 16 Degrees 05 Minutes 35 Seconds East 138.6 feet
thence North 00 Degrees 51 Minutes 47 Seconds West 131.3 feet
thence North 34 Degrees 53 Minutes 06 Seconds West 129.5 feet
thence North 36 Degrees 29 Minutes 42 Seconds West 93.5 feet
thence North 36 Degrees 58 Minutes 31 Seconds West 42.9 feet
thence North 48 Degrees 16 Minutes 40 Seconds West 127.4 feet
thence North 44 Degrees 00 Minutes 26 Seconds West 138.4 feet
thence North 25 Degrees 14 Minutes 16 Seconds West 126.6 feet
thence North 48 Degrees 10 Minutes 54 Seconds West 134.5 feet
thence North 49 Degrees 48 Minutes 14 Seconds West 141.4 feet
thence North 42 Degrees 19 Minutes 13 Seconds West 77.3 feet
thence North 54 Degrees 47 Minutes 43 Seconds West 56.5 feet
thence North 65 Degrees 42 Minutes 29 Seconds West 94.5 feet
thence North 61 Degrees 17 Minutes 43 Seconds West 108.2 feet
thence North 71 Degrees 22 Minutes 16 Seconds West 106 feet
thence North 61 Degrees 21 Minutes 43 Seconds West 98.2 feet
thence North 17 Degrees 39 Minutes 39 Seconds West 51.6 feet
thence North 23 Degrees 28 Minutes 07 Seconds West 98.1 feet
thence North 37 Degrees 02 Minutes 50 Seconds West 120.8 feet
thence North 01 Degrees 59 Minutes 53 Seconds West 141.2 feet
thence North 09 Degrees 05 Minutes 45 Seconds West 136.1 feet
thence North 45 Degrees 02 Minutes 09 Seconds West 143.1 feet
thence North 51 Degrees 02 Minutes 37 Seconds West 93.3 feet
thence North 04 Degrees 26 Minutes 24 Seconds West 100.3 feet
thence North 32 Degrees 47 Minutes 32 Seconds West 108.9 feet
thence North 60 Degrees 58 Minutes 07 Seconds West 123.8 feet
thence North 44 Degrees 05 Minutes 35 Seconds West 134 feet
thence North 01 Degrees 20 Minutes 01 Seconds West 129.6 feet
thence North 00 Degrees 58 Minutes 15 Seconds East 154.3 feet
thence North 07 Degrees 36 Minutes 01 Seconds West 167.1 feet
thence North 03 Degrees 16 Minutes 25 Seconds West 156.1 feet
thence North 06 Degrees 11 Minutes 47 Seconds East 137.1 feet
thence North 00 Degrees 11 Minutes 43 Seconds West 82 feet
thence North 05 Degrees 20 Minutes 46 Seconds West 93.9 feet
thence North 00 Degrees 50 Minutes 40 Seconds West 91.9 feet
thence North 00 Degrees 24 Minutes 43 Seconds West 142.7 feet
thence North 18 Degrees 40 Minutes 51 Seconds East 62.7 feet
thence North 18 Degrees 42 Minutes 03 Seconds East 88.3 feet

thence North 21 Degrees 47 Minutes 33 Seconds East 139.9 feet
thence North 10 Degrees 38 Minutes 28 Seconds East 115.3 feet
thence North 20 Degrees 54 Minutes 06 Seconds East 49.3 feet
thence North 28 Degrees 48 Minutes 13 Seconds East 73.3 feet
thence North 04 Degrees 23 Minutes 54 Seconds West 106.9 feet
thence North 25 Degrees 26 Minutes 52 Seconds West 116 feet
thence North 02 Degrees 26 Minutes 09 Seconds West 100.2 feet
thence North 05 Degrees 52 Minutes 42 Seconds East 141.9 feet
thence North 02 Degrees 27 Minutes 19 Seconds East 139.6 feet
thence North 01 Degrees 37 Minutes 01 Seconds East 137.9 feet
thence North 09 Degrees 30 Minutes 17 Seconds West 136.3 feet
thence North 29 Degrees 51 Minutes 57 Seconds West 92.4 feet
thence North 14 Degrees 41 Minutes 44 Seconds West 103.3 feet
thence North 06 Degrees 15 Minutes 08 Seconds East 130.5 feet
thence North 13 Degrees 35 Minutes 53 Seconds West 134.9 feet
thence North 32 Degrees 46 Minutes 16 Seconds West 70 feet
thence North 61 Degrees 53 Minutes 24 Seconds West 89.6 feet
thence North 43 Degrees 36 Minutes 47 Seconds West 105.9 feet
thence North 19 Degrees 53 Minutes 20 Seconds East 96.2 feet
thence North 32 Degrees 27 Minutes 49 Seconds East 124.9 feet
thence North 03 Degrees 10 Minutes 18 Seconds West 119.9 feet
thence North 17 Degrees 47 Minutes 59 Seconds West 103.2 feet
thence North 13 Degrees 20 Minutes 18 Seconds East 62.5 feet
thence North 23 Degrees 52 Minutes 37 Seconds East 48.6 feet
thence North 25 Degrees 50 Minutes 00 Seconds East 54.8 feet
thence North 34 Degrees 51 Minutes 21 Seconds East 78.3 feet
thence North 33 Degrees 21 Minutes 25 Seconds East 71 feet
thence North 04 Degrees 01 Minutes 07 Seconds East 67.5 feet
thence North 11 Degrees 31 Minutes 36 Seconds East 83.8 feet
thence North 06 Degrees 21 Minutes 33 Seconds East 24.8 feet
thence North 05 Degrees 12 Minutes 34 Seconds East 44.5 feet
thence North 06 Degrees 20 Minutes 02 Seconds East 74.3 feet
thence North 26 Degrees 37 Minutes 20 Seconds West 109.8 feet
thence North 46 Degrees 07 Minutes 03 Seconds West 42.4 feet
thence North 58 Degrees 03 Minutes 26 Seconds West 18.4 feet
thence North 56 Degrees 38 Minutes 34 Seconds West 41.4 feet
thence North 39 Degrees 59 Minutes 40 Seconds West 70.3 feet
thence North 01 Degrees 13 Minutes 30 Seconds East 82.1 feet
thence North 15 Degrees 36 Minutes 45 Seconds East 71.7 feet
thence North 08 Degrees 58 Minutes 12 Seconds East 69.8 feet
thence North 15 Degrees 57 Minutes 25 Seconds West 100.5 feet
thence North 12 Degrees 24 Minutes 37 Seconds West 122.5 feet
thence North 02 Degrees 51 Minutes 43 Seconds East 110.1 feet
thence North 04 Degrees 59 Minutes 57 Seconds East 64.3 feet
thence North 04 Degrees 46 Minutes 22 Seconds West 56 feet
thence North 12 Degrees 00 Minutes 09 Seconds West 87.1 feet
thence North 10 Degrees 20 Minutes 37 Seconds West 76.6 feet
thence North 12 Degrees 41 Minutes 25 Seconds West 73.9 feet
thence North 15 Degrees 34 Minutes 13 Seconds West 85 feet

thence North 27 Degrees 06 Minutes 47 Seconds West 93.7 feet
thence North 33 Degrees 41 Minutes 57 Seconds West 80.5 feet
thence North 48 Degrees 28 Minutes 53 Seconds West 68.9 feet
thence North 10 Degrees 33 Minutes 41 Seconds West 75 feet
thence North 10 Degrees 02 Minutes 07 Seconds East 90.1 feet
thence North 02 Degrees 59 Minutes 40 Seconds East 70.7 feet
thence North 12 Degrees 00 Minutes 22 Seconds East 80.6 feet
thence North 01 Degrees 36 Minutes 14 Seconds East 90.3 feet
thence North 06 Degrees 19 Minutes 56 Seconds West 84.1 feet
thence North 13 Degrees 15 Minutes 19 Seconds West 60.6 feet
thence North 16 Degrees 41 Minutes 18 Seconds West 78.7 feet
thence North 07 Degrees 55 Minutes 38 Seconds West 99.3 feet
thence North 15 Degrees 46 Minutes 08 Seconds West 105.5 feet
thence North 15 Degrees 05 Minutes 08 Seconds West 112 feet
thence North 17 Degrees 01 Minutes 03 Seconds West 125 feet
thence North 13 Degrees 55 Minutes 36 Seconds West 130 feet
thence North 03 Degrees 09 Minutes 17 Seconds West 116.6 feet
thence North 12 Degrees 04 Minutes 28 Seconds East 90.7 feet
thence North 00 Degrees 19 Minutes 57 Seconds West 83.7 feet
thence North 17 Degrees 53 Minutes 32 Seconds East 36.8 feet
thence North 17 Degrees 55 Minutes 26 Seconds East 63.4 feet
thence North 23 Degrees 57 Minutes 16 Seconds East 115.2 feet
thence North 04 Degrees 20 Minutes 40 Seconds West 120.1 feet
thence North 19 Degrees 08 Minutes 32 Seconds West 112.7 feet
thence North 22 Degrees 37 Minutes 05 Seconds West 108.2 feet
thence North 12 Degrees 50 Minutes 16 Seconds West 112.6 feet
thence North 08 Degrees 10 Minutes 25 Seconds West 115.9 feet
thence North 12 Degrees 16 Minutes 51 Seconds West 104 feet
thence North 15 Degrees 29 Minutes 26 Seconds West 112.2 feet
thence North 13 Degrees 11 Minutes 58 Seconds West 127.9 feet
thence North 15 Degrees 37 Minutes 12 Seconds West 137.8 feet
thence North 08 Degrees 54 Minutes 30 Seconds West 144.4 feet
thence North 00 Degrees 00 Minutes 25 Seconds West 144.4 feet
thence North 14 Degrees 47 Minutes 21 Seconds West 108.4 feet
thence North 37 Degrees 24 Minutes 41 Seconds West 86.4 feet
thence North 38 Degrees 13 Minutes 43 Seconds West 101.9 feet
thence North 45 Degrees 44 Minutes 14 Seconds West 121.5 feet
thence North 48 Degrees 31 Minutes 30 Seconds West 132.9 feet
thence North 27 Degrees 51 Minutes 28 Seconds West 131.4 feet
thence North 03 Degrees 45 Minutes 58 Seconds West 129.9 feet
thence North 07 Degrees 40 Minutes 05 Seconds East 119.3 feet
thence North 14 Degrees 02 Minutes 01 Seconds East 105 feet
thence North 04 Degrees 15 Minutes 03 Seconds West 120.1 feet
thence North 19 Degrees 13 Minutes 28 Seconds West 124.9 feet
thence North 17 Degrees 56 Minutes 42 Seconds West 108.5 feet
thence North 74 Degrees 28 Minutes 45 Seconds West 30.9 feet
thence North 74 Degrees 28 Minutes 57 Seconds West 35.2 feet
thence South 31 Degrees 08 Minutes 39 Seconds West 94.3 feet
thence South 17 Degrees 18 Minutes 18 Seconds West 117.1 feet

thence South 32 Degrees 31 Minutes 47 Seconds West 117.2 feet
thence South 49 Degrees 05 Minutes 45 Seconds West 95.9 feet
thence North 66 Degrees 33 Minutes 27 Seconds West 48.8 feet
thence North 34 Degrees 52 Minutes 55 Seconds East 62.3 feet
thence North 31 Degrees 27 Minutes 58 Seconds East 102.3 feet
thence North 03 Degrees 47 Minutes 19 Seconds East 120.1 feet
thence North 10 Degrees 49 Minutes 02 Seconds West 125.1 feet
thence North 17 Degrees 06 Minutes 57 Seconds West 128.5 feet
thence North 01 Degrees 01 Minutes 22 Seconds West 136.2 feet
thence North 23 Degrees 46 Minutes 45 Seconds East 133 feet
thence North 24 Degrees 33 Minutes 31 Seconds East 144.7 feet
thence North 23 Degrees 29 Minutes 30 Seconds East 114.8 feet
thence North 37 Degrees 39 Minutes 26 Seconds East 83.3 feet
thence North 40 Degrees 39 Minutes 36 Seconds East 44.8 feet
thence North 40 Degrees 40 Minutes 25 Seconds East 44.3 feet
thence North 11 Degrees 53 Minutes 47 Seconds West 87.1 feet
thence North 43 Degrees 32 Minutes 06 Seconds West 22.2 feet
thence North 43 Degrees 33 Minutes 09 Seconds West 94.9 feet
thence North 50 Degrees 39 Minutes 44 Seconds West 115.7 feet
thence North 54 Degrees 06 Minutes 57 Seconds West 111.1 feet
thence North 44 Degrees 25 Minutes 33 Seconds West 118.8 feet
thence North 38 Degrees 14 Minutes 54 Seconds West 116.5 feet
thence North 35 Degrees 33 Minutes 00 Seconds West 102.4 feet
thence North 31 Degrees 45 Minutes 43 Seconds West 121.1 feet
thence North 36 Degrees 20 Minutes 37 Seconds West 77.1 feet
thence North 40 Degrees 11 Minutes 03 Seconds West 72.7 feet
thence North 44 Degrees 42 Minutes 39 Seconds West 94.1 feet
thence North 44 Degrees 54 Minutes 59 Seconds West 99.1 feet
thence North 24 Degrees 10 Minutes 16 Seconds West 77.1 feet
thence North 05 Degrees 57 Minutes 48 Seconds West 94 feet
thence North 25 Degrees 33 Minutes 37 Seconds West 78 feet
thence North 16 Degrees 21 Minutes 29 Seconds West 80.2 feet
thence North 09 Degrees 58 Minutes 49 Seconds West 106.5 feet
thence North 22 Degrees 57 Minutes 08 Seconds West 106.7 feet
thence North 23 Degrees 19 Minutes 02 Seconds West 85.5 feet
thence North 39 Degrees 34 Minutes 38 Seconds West 95.3 feet
thence North 58 Degrees 52 Minutes 38 Seconds West 119.5 feet
thence North 67 Degrees 02 Minutes 44 Seconds West 120.4 feet
thence North 57 Degrees 38 Minutes 57 Seconds West 45.6 feet
thence North 56 Degrees 18 Minutes 27 Seconds West 99.7 feet
thence North 55 Degrees 20 Minutes 25 Seconds West 100.1 feet
thence North 48 Degrees 26 Minutes 02 Seconds West 117.9 feet
thence North 47 Degrees 26 Minutes 54 Seconds West 118.1 feet
thence North 40 Degrees 44 Minutes 33 Seconds West 125 feet
thence North 47 Degrees 20 Minutes 49 Seconds West 115.5 feet
thence North 51 Degrees 28 Minutes 52 Seconds West 110.5 feet
thence North 51 Degrees 25 Minutes 01 Seconds West 4.6 feet
thence North 33 Degrees 16 Minutes 32 Seconds West 117.3 feet
thence North 27 Degrees 31 Minutes 49 Seconds West 132.8 feet

thence North 17 Degrees 29 Minutes 51 Seconds West 123.6 feet
thence North 03 Degrees 45 Minutes 57 Seconds West 123.3 feet
thence North 04 Degrees 57 Minutes 23 Seconds West 111.9 feet
thence North 04 Degrees 43 Minutes 51 Seconds West 107 feet
thence North 13 Degrees 09 Minutes 43 Seconds West 104.3 feet
thence North 25 Degrees 58 Minutes 23 Seconds West 112.8 feet
thence North 26 Degrees 09 Minutes 54 Seconds West 114.8 feet
thence North 25 Degrees 53 Minutes 34 Seconds West 105.5 feet
thence North 19 Degrees 09 Minutes 25 Seconds West 76.3 feet
thence North 88 Degrees 28 Minutes 13 Seconds West 50.5 feet
thence South 09 Degrees 57 Minutes 57 Seconds East 64.9 feet
thence South 19 Degrees 45 Minutes 58 Seconds East 67.9 feet
thence South 16 Degrees 35 Minutes 57 Seconds East 66.7 feet
thence South 15 Degrees 00 Minutes 37 Seconds East 52.6 feet
thence South 13 Degrees 38 Minutes 03 Seconds East 47.2 feet
thence South 03 Degrees 34 Minutes 54 Seconds East 50.9 feet
thence North 88 Degrees 39 Minutes 58 Seconds West 56.4 feet
thence North 30 Degrees 48 Minutes 43 Seconds West 13.3 feet
thence North 24 Degrees 29 Minutes 52 Seconds West 82.7 feet
thence North 28 Degrees 48 Minutes 52 Seconds West 87.7 feet
thence North 25 Degrees 23 Minutes 02 Seconds West 97.8 feet
thence North 16 Degrees 48 Minutes 32 Seconds West 89 feet
thence North 02 Degrees 17 Minutes 58 Seconds East 93.6 feet
thence North 03 Degrees 49 Minutes 38 Seconds East 90.5 feet
thence North 04 Degrees 26 Minutes 45 Seconds West 85.5 feet
thence North 27 Degrees 00 Minutes 57 Seconds West 71 feet more or less to **the ending point**

at: 39 degrees 08 minutes 12.69 seconds North Latitude and -109 degrees 42 minutes 57.69 seconds West Longitude, which can be converted to mapping accuracy State Plane Utah Central Zone NAD 83 feet coordinates of X = 2,146,408.6 feet and Y = 6,859,387.9 feet.