

**Acknowledgment and
Notice of Acknowledgment
of Acceptance of R.S. 2477
Right-of-Way Grant**

Ent 486372 Bk 730 Pg 1-13
Date: 27-MAY-2008 11:01AM
Fee: None
Filed By: PL
MERLENE MOSHER DALTON, Recorder
GRAND COUNTY CORPORATION
For: STATE OF UTAH

THE STATE OF UTAH

TO ALL WHOM THESE PRESENTS SHALL COME, Greeting:

Know ye, This is an Acknowledgment and Notice of Acknowledgment made under Utah Code Sections 72-5-309 through 310 inclusive, that the grant of the United States of America of “the right of way for the construction of highways over public lands, not reserved for public uses” under United States Revised Statutes 2477 (43 U.S.C. Section 932 (repealed October 21, 1976, with proviso recognizing the validity of rights-of-way already established)) was accepted for and on behalf of the State of Utah and its political subdivision Grand County as it pertains to the highway located in Grand County known as PINTO ROAD; County Road Number: 00167; State Geographic Information Database (SGID) Road Identification Number: RD100062. Total road length is 7.12 miles more or less.

The reason for this Acknowledgment and Notice of Acknowledgment includes, but is not limited to, the fact that the road was constructed, mechanically, or by continuous use as a public highway for a period of at least ten years, over public lands not reserved for public uses, prior to the earlier of (a) the October 21, 1976 repeal of R.S. 2477 or (b) the date the servient estate was reserved for public uses.

This Acknowledgment and Notice of Acknowledgment applies only to the segments of the road that traverse land owned by the Bureau of Land Management, United States Department of the Interior, and does not apply to segments of the road that traverse land owned by any other person or entity. The State of Utah and its political subdivisions reserve the right to make further acknowledgments and notices of acknowledgment with regard to road segments that traverse land owned by other entities, including the United States of America, through one or more of its agencies.

A printed copy of a map showing the location of the road in said county is appended hereto as “Attachment 1,” a printed copy of representative photos of the road is appended hereto as “Attachment 2,” a printed copy of a description of the beginning and ending points of the entire road together with a list of Townships, Ranges and Sections that may be traversed by the road in said county is appended hereto as “Attachment 3,” and a printed copy of the Road Centerline Description Cover Page(s) is appended hereto as “Attachment 4.” The Appendices listed in “Attachment 4” that contain the actual road centerline descriptions are incorporated herein by reference. Affidavits provided by individuals familiar with the road are appended hereto as “Attachment 5.”

A printed copy of this Acknowledgment and Notice of Acknowledgment, together with its Attachments and Appendices, may be viewed and/or obtained at the office of the Utah State Archives.

An electronic copy of this Acknowledgment and Notice of Acknowledgment, together with its Attachments and Appendices, may be viewed and/or downloaded as read-only PDF (Portable Document Format) files via the

Internet at <http://recorded2477roads.utah.gov>.

The owner of the servient estate in the land underlying the road-segments subject to this Acknowledgment and Notice is believed to be the United States of America through one or more of its agencies. Any of such agencies or any other person with a servient ownership claim or a competing dominant estate right-of-way ownership claim, may file a petition in the State District Court for Salt Lake County for a decision regarding the correctness of this Acknowledgment. A claimant shall file a petition within sixty (60) days after receipt of this Notice.

In Witness Whereof, I, John Harja, the official designee of the Governor of the State of Utah, in conformity to the laws of the State (Utah Code Sections 72-5-308 through 310 inclusive), have caused this Acknowledgment and Notice of Acknowledgment to be made.

Signed by my hand in Salt Lake City, Utah, the 22nd day of MAY, 2008.

By the Governor's Designee




John Harja


CERTIFICATION

State of Utah)
 : ss
County of Salt Lake)

I hereby certify that the signer of the foregoing document, John Harja, is personally known by me, has made a voluntary signature and taken an oath stating that he is the official designee of the Governor of the State of Utah and is authorized to sign this document on the Governor's behalf pursuant to Utah Code Section 72-5-309. He further vouched that, based upon information and belief, the facts alleged therein are true.

Dated this 22nd day of May, 2008.





Notary Public

Ent 486372 Bk 0730 Pg 0002



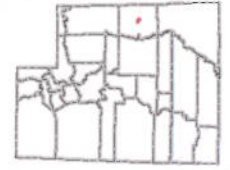
**Pinto Road - Grand County
SGID RD_ID RD100062**

- Transportation Network**
- Pinto Road
 - Other Roads
 - Title V, Issued Or Under Consideration By BLM Or County
 - Photo Event Point
 - Section = 1 Mile

- Land Ownership Categories**
- Wilderness
 - UDWR Wildlife Reserve
 - DOD, Military
 - State Sovereign Land
 - USFWS, Natl. Wildlife Refuge
 - BLM
 - Private
 - SITLA, State Trust Land
 - USFS, National Forest
 - State Parks and Recreation
 - Tribal, Indian Reservation
 - NPS, National Park



1:50,476
1 inch equals 0.8 miles



Map prepared by the State of Utah
Automated Geographic Reference Center
Room 5130 State Office Building
Salt Lake City, Utah 84114
Apr 16, 2008



Attachment 2



EP100062005



EP100062007



EP100062003

EP000000000

EP000000000

EP000000000

Ent 486372 Bk 0730 Pg 0004

Pinto Road - Grand County
SGID RD_ID RD100062

Map prepared by the State of Utah
Automated Geographic Reference Center
Room 5130 State Office Building
Salt Lake City, Utah 84114
April 14, 2008



Attachment 3

Beginning & Ending Points and Township, Range, and Section References For:

Popular Name: PINTO ROAD

County: Grand

County Road Number: 00167

State Geographic Information Database (SGID) Road Identification Number: RD100062.

Total Road Length: 7.12 miles more or less.

Beginning at a point on the road centerline located at 39 degrees 00 minutes 7.7 seconds North Latitude and -109 degrees 35 minutes 50.99 seconds West Longitude, which can be converted to mapping accuracy State Plane Utah Central Zone NAD 83 feet coordinates of X = 2,181,065.6 feet and Y = 6,811,024.3 feet based on the US Survey Foot conversion.

Ending at a point on the road centerline located at 38 degrees 56 minutes 34.03 seconds North Latitude and -109 degrees 31 minutes 01.5 seconds West Longitude, which can be converted to mapping accuracy State Plane Utah Central Zone NAD 83 feet coordinates of X = 2,203,603.4 feet and Y = 6,789,890.3 feet based on the US Survey Foot conversion.

This road may traverse:

Township 21 South Range 21 East, Section(s) 4,9,10,11,12,13, Salt Lake Base & Meridian

Township 21 South Range 22 East, Section(s) 18,19,30,31, Salt Lake Base & Meridian

See Attachment 1 above for a cartographic depiction of the course of this road.

Ent 486372 Bk 0730 Pg 0005

**Attachment 4
Road Centerline Description Cover Page(s)**

Popular Name: PINTO ROAD

County: Grand

County Road Number: 00167

State Geographic Information Database (SGID) Road Identification Number: RD100062.

Total Road Length: 7.12 miles more or less.

Centerline Descriptions Of Road-Segments That Cross Over Federally Owned Land, Derived From Global Positioning System Data And Cross-checked against USGS Digital Orthophoto Quadrangles Compiled By The Utah Automated Geographic Reference Center And Entered Into The State Geographic Information Database (SGID).

Road-Segments Listed by SGID Road Identification Number (RD ID)	Road-Segment Numbers	Believed Ownership Of Servient Estate	Approximate Segment Length	See Attached Appendix
RD100062	001	BLM	7.12 Miles	A
		Total Road Length	7.12	_____

* Indicates that a Title V permit will be requested, is in process, or has been issued.

† Indicates that road-segments crossing Forest Service land are under consideration by the state and county as of the date of this Acknowledgment and Notice of Acknowledgment.

Ent 486372 Bk 0730 Pg 0006

Attachment 5

AFFIDAVIT OF JAMES D. NYLAND, SR.

PINTO ROAD

COUNTY ROAD NUMBER 00167

GRAND COUNTY, UTAH

State of Utah)
 : ss.
County of Grand)

JAMES D. NYLAND, SR. being first duly sworn, deposes and states as follows:

1. I am an adult competent to testify about the matters set forth below based upon my personal knowledge. I have lived in Grand County for 50 years. I have been the Grand County Sheriff since 1978.

2. I have traveled and am familiar with a road in Grand County known as Pinto Road. I am also familiar with the land the road traverses. When I first used and observed the road in the early 1960s, it followed the same route as in 2002 when I last observed it. Attached is a Grand County map showing Pinto Road. To the best of my knowledge and based upon my use of and familiarity with this road and the land it traverses, the location and route of the road are correctly illustrated on the attached map. The County also identifies this road according to the road number listed above.

3. I have observed that the road has been open to the public for all to use, to come and go as they pleased, since at least as early as the early 1960s and continuing through 1976 to 2002. Throughout this time period I have observed travel on the road by various means, including cars, ATVs, trucks and jeeps. Throughout this time period, the road has been used daily for more than ten continuous years prior to 1976, and was used daily in 2002.

4. Throughout the time period from the early 1960s to 2002, I have used the road myself for hunting, law enforcement, livestock operations, traveling in and through the area and recreation.

5. Throughout the time period described in the previous paragraph, I observed vehicles using the road at various times for the uses described in the previous paragraph, plus biking, oil and gas exploration, rock hounding and uranium prospecting.

6. It is also the reputation in the community that this road has been open to the public for all to use, to come and go as they pleased, since at least as early as the early 1940s and continuing through 1976 to the present, for the uses described in the previous paragraphs.

7. Prior to 1976, I observed graders performing maintenance and construction activities on the road.

Dated this 02 day of August, 2007.




JAMES D. NYLAND. SR.

SUBSCRIBED AND SWORN to before me this 2nd day of August, 2007.



NOTARY PUBLIC





Pinto
County Unique - 00167

Land Ownership Categories

- BLM
- State Sovereign Land
- SITLA, State Trust Land
- USFS, National Forest
- National Park (NPS)
- Private

Misc

- City / Town
- Municipalities
- Section = 1 Mile

Transportation Network

- Pinto
- State / U.S. Highway
- Local Roads

1:48,166
1 inch equals 0.8 miles

Map prepared by the State of Utah
Automatic Geoprocessing Reference Center
AGRC
Room 5130 State Office Building
Salt Lake City, Utah 84114
July 24, 2007

AFFIDAVIT OF JOHN CORTES
PINTO ROAD
COUNTY ROAD NUMBER 00167
GRAND COUNTY, UTAH

State of Utah)
 : ss.
County of Grand)

JOHN CORTES, being first duly sworn, deposes and states as follows:

1. I am an adult competent to testify about the matters set forth below based upon my personal knowledge. I have lived in Grand County for 51 years. I was employed by the Grand County Road Department for 36 years from 1959 to 1995.

2. I have traveled and am familiar with a road in Grand County known as Pinto Road. I am also familiar with the land the road traverses. When I first used and observed the road in 1959, it followed the same route as in 1993 when I last observed it. Attached is a Grand County map showing Pinto Road. To the best of my knowledge and based upon my use of and familiarity with this road and the land it traverses, the location and route of the road are correctly illustrated on the attached map. The County also identifies this road according to the road number listed above.

3. I have observed that the road has been open to the public for all to use, to come and go as they pleased, since at least as early as 1959 and continuing through 1976 to 1993. Throughout this time period I have observed travel on the road by various means, including Grand County road equipment, trucks, jeeps, and automobiles. Throughout this time period, the road has been used weekly during livestock season for more than ten continuous years prior to 1976, and was so used in 1993.

4. Throughout the time period from the early 1959 to 1993, I have used the road myself for performing road maintenance.

5. Throughout the time period described in the previous paragraph, I observed vehicles using the road at various times for the uses described in the previous paragraph, plus livestock operations and hunting.

6. It is also the reputation in the community that this road has been open to the public for all to use, to come and go as they pleased, since at least as early as the 1950s and continuing through 1976 to the present, for the uses described in the previous paragraphs.


7. Prior to 1976, I personally maintained the road.

Dated this 1 day of August, 2007.



JOHN CORTES

SUBSCRIBED AND SWORN to before me this 1st day of August, 2007.





NOTARY PUBLIC



**Pinto
County Unique - 00167**

Land Ownership Categories

- BLM
- State Sovereign Land
- SITLA, State Trust Land
- USFS, National Forest
- National Park (NPS)
- Private

Misc

- City / Town
- Municipalities
- Section = 1 Mile
- Wildlife Reserve
- Military
- Wilderness
- State Park
- Tribal Lands

Transportation Network

- Pinto
- State / U.S. Highway
- Local Roads

1:48,166
1 inch equals 0.8 miles

Map prepared by the State of Utah
Automated Geographic Reference Center
Room 5100 State Office Building
Salt Lake City, Utah 84114
July 24, 2007

Appendix A to Attachment 4

Popular Name: PINTO ROAD

County: Grand

County Road Number: 00167

State Geographic Information Database (SGID) Road Identification Number: RD100062.

Road-Segment Number: 001

Road-Segment Length: 7.12 miles more or less.

Believed owner of the land underlying this road-segment is: Bureau of Land Management.

The following description is based upon the geographic coordinate system using the NAD83 Datum. The source is GPS mapping grade data as indicated in the metadata and/or the transportation data model of the State of Utah Geographic Information Database (SGID).

The road-segment itself is the monument that is identified by its physical presence on the land. The location of said physical presence is closely approximated by mapping grade Global Positioning System (GPS) data. Said data are checked against the corresponding gray-scale 1-meter Digital Orthophoto Quadrangles published by the United States Geological Survey (USGS) to verify a reasonable degree of accuracy. In circumstances where accurate satellite signal acquisition is not possible, such as deep, narrow canyons or under a canopy of dense foliage, or where very sharp curves in the road make accuracy questionable, such portions of the road were digitized from the corresponding gray-scale 1-meter Digital Orthophoto Quadrangles published by the United States Geological Survey (USGS).

This road-segment may traverse:

Township 21 South Range 21 East, Section(s) 4,9,10,11,12,13, Salt Lake Base & Meridian

Township 21 South Range 22 East, Section(s) 18,19,30,31, Salt Lake Base & Meridian

The following description closely approximates the location of the centerline of the physical monument (PINTO ROAD)-- Segment 001 based on mapping grade Global Positioning System (GPS) data as defined above:

Beginning at a point on the road center line located at 39 degrees 00 minutes 7.7 seconds North Latitude and -109 degrees 35 minutes 50.99 seconds West Longitude, which can be converted to mapping accuracy State Plane Utah Central Zone NAD 83 feet coordinates of X = 2,181,065.6 feet and Y = 6,811,024.3 feet; thence the following courses along the said road center line:

thence South 47 Degrees 04 Minutes 17 Seconds East	114.9 feet
thence South 46 Degrees 48 Minutes 41 Seconds East	140.6 feet
thence South 47 Degrees 19 Minutes 17 Seconds East	121.2 feet
thence South 47 Degrees 19 Minutes 05 Seconds East	25.5 feet
thence South 45 Degrees 17 Minutes 01 Seconds East	153 feet
thence South 44 Degrees 17 Minutes 22 Seconds East	143.6 feet
thence South 40 Degrees 58 Minutes 20 Seconds East	144.9 feet
thence South 37 Degrees 40 Minutes 18 Seconds East	163 feet
thence South 39 Degrees 17 Minutes 51 Seconds East	175.1 feet
thence South 46 Degrees 12 Minutes 10 Seconds East	162.6 feet
thence South 54 Degrees 49 Minutes 12 Seconds East	149.7 feet

thence South 65 Degrees 49 Minutes 03 Seconds East 146.3 feet
thence South 69 Degrees 01 Minutes 12 Seconds East 162.5 feet
thence South 68 Degrees 51 Minutes 59 Seconds East 170.4 feet
thence South 68 Degrees 08 Minutes 12 Seconds East 165 feet
thence South 73 Degrees 49 Minutes 54 Seconds East 161.7 feet
thence South 75 Degrees 52 Minutes 32 Seconds East 64.5 feet
thence South 75 Degrees 53 Minutes 41 Seconds East 86.7 feet
thence South 75 Degrees 03 Minutes 28 Seconds East 149.4 feet
thence South 81 Degrees 26 Minutes 56 Seconds East 138.1 feet
thence South 84 Degrees 58 Minutes 54 Seconds East 140.7 feet
thence South 82 Degrees 41 Minutes 44 Seconds East 135.7 feet
thence South 89 Degrees 28 Minutes 35 Seconds East 109.4 feet
thence North 89 Degrees 39 Minutes 50 Seconds East 5.7 feet
thence North 77 Degrees 15 Minutes 30 Seconds East 122.2 feet
thence North 63 Degrees 03 Minutes 15 Seconds East 113.6 feet
thence North 63 Degrees 39 Minutes 22 Seconds East 93.5 feet
thence North 86 Degrees 09 Minutes 46 Seconds East 107.5 feet
thence South 68 Degrees 54 Minutes 16 Seconds East 130.2 feet
thence South 76 Degrees 57 Minutes 42 Seconds East 120.6 feet
thence South 88 Degrees 25 Minutes 17 Seconds East 147.3 feet
thence South 87 Degrees 57 Minutes 45 Seconds East 158.5 feet
thence South 86 Degrees 12 Minutes 12 Seconds East 159.4 feet
thence South 84 Degrees 13 Minutes 53 Seconds East 154.3 feet
thence South 76 Degrees 00 Minutes 02 Seconds East 152.4 feet
thence South 66 Degrees 45 Minutes 13 Seconds East 151.7 feet
thence South 74 Degrees 32 Minutes 39 Seconds East 144.7 feet
thence South 76 Degrees 11 Minutes 40 Seconds East 134.3 feet
thence South 72 Degrees 56 Minutes 34 Seconds East 142.7 feet
thence South 72 Degrees 15 Minutes 55 Seconds East 132.2 feet
thence South 73 Degrees 25 Minutes 36 Seconds East 107.2 feet
thence South 75 Degrees 01 Minutes 40 Seconds East 55.9 feet
thence South 75 Degrees 31 Minutes 38 Seconds East 51.4 feet
thence South 76 Degrees 19 Minutes 56 Seconds East 169.5 feet
thence South 74 Degrees 55 Minutes 58 Seconds East 179.1 feet
thence South 70 Degrees 49 Minutes 44 Seconds East 176.9 feet
thence South 63 Degrees 39 Minutes 30 Seconds East 186.4 feet
thence South 71 Degrees 36 Minutes 20 Seconds East 189.1 feet
thence South 80 Degrees 25 Minutes 36 Seconds East 181.2 feet
thence South 61 Degrees 17 Minutes 33 Seconds East 165.6 feet
thence South 44 Degrees 26 Minutes 36 Seconds East 166.8 feet
thence South 29 Degrees 37 Minutes 29 Seconds East 165.6 feet
thence South 24 Degrees 49 Minutes 54 Seconds East 156.9 feet
thence South 19 Degrees 06 Minutes 06 Seconds East 142.1 feet
thence South 18 Degrees 15 Minutes 39 Seconds East 129.3 feet
thence South 17 Degrees 26 Minutes 51 Seconds East 96.1 feet
thence South 17 Degrees 42 Minutes 32 Seconds East 24.1 feet
thence South 30 Degrees 46 Minutes 03 Seconds East 133.2 feet
thence South 38 Degrees 18 Minutes 39 Seconds East 145.7 feet
thence South 32 Degrees 01 Minutes 20 Seconds East 127.3 feet

thence South 57 Degrees 17 Minutes 46 Seconds East 120.4 feet
 thence South 84 Degrees 38 Minutes 31 Seconds East 148.8 feet
 thence South 71 Degrees 36 Minutes 14 Seconds East 137.9 feet
 thence South 57 Degrees 51 Minutes 54 Seconds East 128.4 feet
 thence South 77 Degrees 11 Minutes 39 Seconds East 7.6 feet
 thence South 77 Degrees 09 Minutes 06 Seconds East 129.1 feet
 thence South 66 Degrees 28 Minutes 44 Seconds East 137.9 feet
 thence South 62 Degrees 58 Minutes 58 Seconds East 153.5 feet
 thence South 63 Degrees 08 Minutes 48 Seconds East 150.8 feet
 thence South 64 Degrees 05 Minutes 26 Seconds East 163.3 feet
 thence South 54 Degrees 39 Minutes 05 Seconds East 163.1 feet
 thence South 45 Degrees 53 Minutes 20 Seconds East 180.4 feet
 thence South 44 Degrees 15 Minutes 45 Seconds East 170.9 feet
 thence South 54 Degrees 09 Minutes 42 Seconds East 139 feet
 thence South 54 Degrees 52 Minutes 23 Seconds East 147.1 feet
 thence South 71 Degrees 49 Minutes 43 Seconds East 155.1 feet
 thence South 89 Degrees 00 Minutes 02 Seconds East 140.8 feet
 thence South 89 Degrees 30 Minutes 32 Seconds East 113.6 feet
 thence South 86 Degrees 29 Minutes 04 Seconds East 122.1 feet
 thence South 88 Degrees 48 Minutes 13 Seconds East 122.7 feet
 thence North 85 Degrees 52 Minutes 16 Seconds East 74.4 feet
 thence North 82 Degrees 24 Minutes 46 Seconds East 13 feet
 thence North 69 Degrees 09 Minutes 15 Seconds East 98.3 feet
 thence North 75 Degrees 19 Minutes 24 Seconds East 112.6 feet
 thence South 89 Degrees 32 Minutes 16 Seconds East 117.7 feet
 thence South 58 Degrees 06 Minutes 54 Seconds East 110.8 feet
 thence South 32 Degrees 53 Minutes 38 Seconds East 128.5 feet
 thence South 47 Degrees 00 Minutes 17 Seconds East 9.6 feet
 thence South 47 Degrees 30 Minutes 08 Seconds East 103.8 feet
 thence South 62 Degrees 51 Minutes 37 Seconds East 120.9 feet
 thence South 60 Degrees 32 Minutes 48 Seconds East 135.4 feet
 thence South 79 Degrees 46 Minutes 41 Seconds East 107.5 feet
 thence North 84 Degrees 30 Minutes 22 Seconds East 54.8 feet
 thence North 80 Degrees 41 Minutes 10 Seconds East 147.2 feet
 thence North 81 Degrees 36 Minutes 51 Seconds East 164.1 feet
 thence North 86 Degrees 47 Minutes 38 Seconds East 163.9 feet
 thence South 89 Degrees 13 Minutes 27 Seconds East 169 feet
 thence South 84 Degrees 11 Minutes 44 Seconds East 168.7 feet
 thence South 85 Degrees 41 Minutes 19 Seconds East 101.2 feet
 thence South 87 Degrees 20 Minutes 39 Seconds East 62.9 feet
 thence North 86 Degrees 48 Minutes 42 Seconds East 164.9 feet
 thence North 87 Degrees 16 Minutes 38 Seconds East 157.7 feet
 thence South 83 Degrees 55 Minutes 38 Seconds East 132.3 feet
 thence North 86 Degrees 58 Minutes 46 Seconds East 105.1 feet
 thence North 82 Degrees 49 Minutes 56 Seconds East 69 feet
 thence North 87 Degrees 02 Minutes 47 Seconds East 35.9 feet
 thence North 83 Degrees 57 Minutes 40 Seconds East 132.1 feet
 thence North 77 Degrees 07 Minutes 06 Seconds East 151.1 feet
 thence North 76 Degrees 27 Minutes 44 Seconds East 136.5 feet

thence South 89 Degrees 36 Minutes 53 Seconds East 130.3 feet
 thence North 79 Degrees 43 Minutes 08 Seconds East 104.5 feet
 thence North 56 Degrees 07 Minutes 36 Seconds East 47.5 feet
 thence North 53 Degrees 38 Minutes 09 Seconds East 0.4 feet
 thence North 51 Degrees 56 Minutes 56 Seconds East 114.9 feet
 thence North 73 Degrees 38 Minutes 34 Seconds East 130.8 feet
 thence South 85 Degrees 52 Minutes 26 Seconds East 126.5 feet
 thence North 89 Degrees 39 Minutes 47 Seconds East 119.8 feet
 thence North 87 Degrees 20 Minutes 58 Seconds East 81.3 feet
 thence South 83 Degrees 41 Minutes 43 Seconds East 99.3 feet
 thence South 69 Degrees 21 Minutes 06 Seconds East 128.3 feet
 thence South 69 Degrees 56 Minutes 39 Seconds East 18.8 feet
 thence South 62 Degrees 58 Minutes 44 Seconds East 146.4 feet
 thence South 57 Degrees 01 Minutes 32 Seconds East 104.6 feet
 thence South 26 Degrees 01 Minutes 27 Seconds East 109.2 feet
 thence South 07 Degrees 28 Minutes 13 Seconds East 109.1 feet
 thence South 36 Degrees 00 Minutes 37 Seconds East 133.3 feet
 thence South 73 Degrees 16 Minutes 47 Seconds East 151 feet
 thence South 76 Degrees 09 Minutes 51 Seconds East 147.4 feet
 thence South 55 Degrees 45 Minutes 07 Seconds East 138.7 feet
 thence South 58 Degrees 23 Minutes 34 Seconds East 145.8 feet
 thence South 67 Degrees 30 Minutes 15 Seconds East 156.4 feet
 thence South 68 Degrees 59 Minutes 08 Seconds East 144.2 feet
 thence South 77 Degrees 08 Minutes 11 Seconds East 53.5 feet
 thence South 77 Degrees 06 Minutes 14 Seconds East 82.9 feet
 thence North 78 Degrees 35 Minutes 11 Seconds East 113.8 feet
 thence North 78 Degrees 36 Minutes 39 Seconds East 31.5 feet
 thence North 32 Degrees 54 Minutes 12 Seconds East 153 feet
 thence North 11 Degrees 37 Minutes 25 Seconds East 164.4 feet
 thence North 24 Degrees 10 Minutes 59 Seconds East 149.7 feet
 thence North 27 Degrees 12 Minutes 20 Seconds East 98.1 feet
 thence North 28 Degrees 09 Minutes 16 Seconds East 54.1 feet
 thence North 29 Degrees 42 Minutes 19 Seconds East 45.5 feet
 thence North 29 Degrees 55 Minutes 10 Seconds East 22.8 feet
 thence North 34 Degrees 57 Minutes 06 Seconds East 124.6 feet
 thence North 29 Degrees 31 Minutes 18 Seconds East 121.1 feet
 thence North 67 Degrees 51 Minutes 42 Seconds East 92.8 feet
 thence North 86 Degrees 00 Minutes 08 Seconds East 51.4 feet
 thence South 83 Degrees 49 Minutes 01 Seconds East 28.9 feet
 thence South 81 Degrees 16 Minutes 43 Seconds East 114.6 feet
 thence South 82 Degrees 11 Minutes 35 Seconds East 139 feet
 thence South 84 Degrees 42 Minutes 21 Seconds East 133.8 feet
 thence South 76 Degrees 29 Minutes 45 Seconds East 116.6 feet
 thence South 56 Degrees 56 Minutes 09 Seconds East 155 feet
 thence South 64 Degrees 07 Minutes 36 Seconds East 163.5 feet
 thence South 75 Degrees 50 Minutes 42 Seconds East 131.1 feet
 thence South 61 Degrees 48 Minutes 04 Seconds East 144.3 feet
 thence South 33 Degrees 46 Minutes 18 Seconds East 153.4 feet
 thence South 28 Degrees 18 Minutes 58 Seconds East 148.6 feet

thence South 32 Degrees 45 Minutes 28 Seconds East 143.8 feet
 thence South 29 Degrees 52 Minutes 42 Seconds East 135.4 feet
 thence South 29 Degrees 53 Minutes 32 Seconds East 9.8 feet
 thence South 26 Degrees 46 Minutes 34 Seconds East 174.1 feet
 thence South 27 Degrees 05 Minutes 42 Seconds East 165.4 feet
 thence South 27 Degrees 21 Minutes 30 Seconds East 162.1 feet
 thence South 25 Degrees 56 Minutes 49 Seconds East 165.6 feet
 thence South 26 Degrees 58 Minutes 14 Seconds East 146.8 feet
 thence South 24 Degrees 15 Minutes 58 Seconds East 143.6 feet
 thence South 26 Degrees 26 Minutes 30 Seconds East 160.8 feet
 thence South 27 Degrees 02 Minutes 03 Seconds East 165.3 feet
 thence South 29 Degrees 05 Minutes 59 Seconds East 172.2 feet
 thence South 15 Degrees 26 Minutes 47 Seconds East 170 feet
 thence South 23 Degrees 18 Minutes 58 Seconds East 149.7 feet
 thence South 27 Degrees 18 Minutes 54 Seconds East 154.7 feet
 thence South 26 Degrees 07 Minutes 42 Seconds East 123.9 feet
 thence South 26 Degrees 14 Minutes 17 Seconds East 45.6 feet
 thence South 26 Degrees 05 Minutes 17 Seconds East 169.4 feet
 thence South 24 Degrees 34 Minutes 16 Seconds East 134.9 feet
 thence South 31 Degrees 09 Minutes 26 Seconds East 101.3 feet
 thence South 29 Degrees 10 Minutes 21 Seconds East 166.7 feet
 thence South 26 Degrees 22 Minutes 33 Seconds East 140.6 feet
 thence South 26 Degrees 39 Minutes 37 Seconds East 3.5 feet
 thence South 26 Degrees 36 Minutes 36 Seconds East 100.8 feet
 thence South 23 Degrees 17 Minutes 28 Seconds East 151.5 feet
 thence South 28 Degrees 40 Minutes 34 Seconds East 165.9 feet
 thence South 26 Degrees 22 Minutes 38 Seconds East 182.6 feet
 thence South 26 Degrees 33 Minutes 31 Seconds East 151.8 feet
 thence South 29 Degrees 10 Minutes 12 Seconds East 185.4 feet
 thence South 29 Degrees 30 Minutes 00 Seconds East 210.4 feet
 thence South 31 Degrees 32 Minutes 56 Seconds East 201.4 feet
 thence South 34 Degrees 36 Minutes 16 Seconds East 180.7 feet
 thence South 28 Degrees 49 Minutes 52 Seconds East 158.7 feet
 thence South 27 Degrees 03 Minutes 58 Seconds East 123.1 feet
 thence South 35 Degrees 20 Minutes 25 Seconds East 136.2 feet
 thence South 34 Degrees 58 Minutes 19 Seconds East 159.5 feet
 thence South 37 Degrees 18 Minutes 09 Seconds East 188.9 feet
 thence South 39 Degrees 18 Minutes 34 Seconds East 187.8 feet
 thence South 38 Degrees 49 Minutes 33 Seconds East 180.3 feet
 thence South 37 Degrees 02 Minutes 21 Seconds East 165.8 feet
 thence South 22 Degrees 40 Minutes 13 Seconds East 154.3 feet
 thence South 10 Degrees 38 Minutes 35 Seconds East 143.3 feet
 thence South 10 Degrees 35 Minutes 38 Seconds East 3.5 feet
 thence South 13 Degrees 36 Minutes 48 Seconds East 133.2 feet
 thence South 18 Degrees 28 Minutes 15 Seconds East 27.6 feet
 thence South 19 Degrees 15 Minutes 42 Seconds East 121.4 feet
 thence South 19 Degrees 18 Minutes 36 Seconds East 173.5 feet
 thence South 22 Degrees 37 Minutes 27 Seconds East 133 feet
 thence South 34 Degrees 24 Minutes 46 Seconds East 110.9 feet

thence South 36 Degrees 10 Minutes 29 Seconds East 72.9 feet
 thence South 34 Degrees 20 Minutes 10 Seconds East 114.8 feet
 thence South 33 Degrees 38 Minutes 48 Seconds East 176.7 feet
 thence South 33 Degrees 29 Minutes 53 Seconds East 172.5 feet
 thence South 44 Degrees 01 Minutes 44 Seconds East 165.6 feet
 thence South 74 Degrees 10 Minutes 59 Seconds East 153.3 feet
 thence South 76 Degrees 32 Minutes 04 Seconds East 158.2 feet
 thence South 56 Degrees 53 Minutes 00 Seconds East 136.9 feet
 thence South 51 Degrees 00 Minutes 32 Seconds East 196.8 feet
 thence South 55 Degrees 22 Minutes 20 Seconds East 5.7 feet
 thence South 34 Degrees 00 Minutes 55 Seconds East 173.5 feet
 thence South 25 Degrees 35 Minutes 00 Seconds East 176 feet
 thence South 18 Degrees 40 Minutes 20 Seconds East 148.7 feet
 thence South 10 Degrees 54 Minutes 15 Seconds East 91.8 feet
 thence South 11 Degrees 24 Minutes 39 Seconds East 23.4 feet
 thence South 08 Degrees 24 Minutes 27 Seconds East 111 feet
 thence South 08 Degrees 40 Minutes 52 Seconds East 9.9 feet
 thence South 09 Degrees 30 Minutes 13 Seconds East 171.2 feet
 thence South 10 Degrees 14 Minutes 58 Seconds East 196.5 feet
 thence South 16 Degrees 23 Minutes 23 Seconds East 181 feet
 thence South 28 Degrees 45 Minutes 27 Seconds East 97 feet
 thence South 28 Degrees 53 Minutes 46 Seconds East 78.5 feet
 thence South 33 Degrees 14 Minutes 33 Seconds East 132.9 feet
 thence South 33 Degrees 10 Minutes 12 Seconds East 37.1 feet
 thence South 37 Degrees 12 Minutes 09 Seconds East 153.8 feet
 thence South 40 Degrees 06 Minutes 27 Seconds East 149.4 feet
 thence South 43 Degrees 20 Minutes 08 Seconds East 136.8 feet
 thence South 45 Degrees 56 Minutes 26 Seconds East 110.2 feet
 thence South 44 Degrees 31 Minutes 45 Seconds East 52.6 feet
 thence South 40 Degrees 38 Minutes 20 Seconds East 159.2 feet
 thence South 34 Degrees 56 Minutes 35 Seconds East 4 feet
 thence South 34 Degrees 16 Minutes 42 Seconds East 164.2 feet
 thence South 13 Degrees 25 Minutes 46 Seconds East 144.9 feet
 thence South 02 Degrees 47 Minutes 49 Seconds West 175.8 feet
 thence South 03 Degrees 56 Minutes 34 Seconds East 185.8 feet
 thence South 12 Degrees 03 Minutes 36 Seconds East 187.7 feet
 thence South 12 Degrees 38 Minutes 04 Seconds East 183 feet
 thence South 12 Degrees 16 Minutes 54 Seconds East 174.4 feet
 thence South 07 Degrees 40 Minutes 01 Seconds West 159.1 feet
 thence South 20 Degrees 59 Minutes 37 Seconds West 170.9 feet
 thence South 22 Degrees 26 Minutes 07 Seconds West 183.3 feet
 thence South 22 Degrees 46 Minutes 53 Seconds West 12.5 feet
 thence South 22 Degrees 44 Minutes 16 Seconds West 192.6 feet
 thence South 16 Degrees 30 Minutes 22 Seconds West 186.9 feet
 thence South 08 Degrees 54 Minutes 31 Seconds East 161 feet
 thence South 16 Degrees 19 Minutes 32 Seconds East 151.9 feet
 thence South 13 Degrees 46 Minutes 08 Seconds East 170.4 feet
 thence South 13 Degrees 32 Minutes 33 Seconds East 163.5 feet
 thence South 14 Degrees 11 Minutes 38 Seconds East 126.7 feet

thence South 10 Degrees 07 Minutes 05 Seconds East 35 feet
 thence South 08 Degrees 22 Minutes 56 Seconds East 24.9 feet
 thence South 01 Degrees 29 Minutes 00 Seconds East 82.1 feet
 thence South 16 Degrees 57 Minutes 07 Seconds West 94.5 feet
 thence South 14 Degrees 14 Minutes 11 Seconds West 1.7 feet
 thence South 36 Degrees 10 Minutes 54 Seconds West 83.7 feet
 thence South 25 Degrees 52 Minutes 57 Seconds West 58.5 feet
 thence South 27 Degrees 27 Minutes 28 Seconds West 26 feet
 thence South 11 Degrees 51 Minutes 45 Seconds West 62.1 feet
 thence South 12 Degrees 04 Minutes 10 Seconds West 28.6 feet
 thence South 05 Degrees 08 Minutes 34 Seconds East 105.4 feet
 thence South 22 Degrees 09 Minutes 12 Seconds East 121.9 feet
 thence South 29 Degrees 35 Minutes 11 Seconds East 3.8 feet
 thence South 28 Degrees 26 Minutes 38 Seconds East 81.8 feet
 thence South 26 Degrees 48 Minutes 28 Seconds East 106.3 feet
 thence South 22 Degrees 05 Minutes 41 Seconds East 118.4 feet
 thence South 17 Degrees 54 Minutes 12 Seconds East 110.1 feet
 thence South 14 Degrees 33 Minutes 51 Seconds East 115.1 feet
 thence South 15 Degrees 25 Minutes 50 Seconds East 108.8 feet
 thence South 15 Degrees 42 Minutes 00 Seconds East 129.3 feet
 thence South 15 Degrees 16 Minutes 56 Seconds East 137.6 feet
 thence South 14 Degrees 28 Minutes 32 Seconds East 116.7 feet
 thence South 15 Degrees 09 Minutes 51 Seconds East 57.7 feet
 thence South 15 Degrees 08 Minutes 11 Seconds East 73 feet
 thence South 14 Degrees 59 Minutes 44 Seconds East 130.6 feet
 thence South 15 Degrees 32 Minutes 29 Seconds East 57.8 feet
 thence South 15 Degrees 48 Minutes 32 Seconds East 95.3 feet
 thence South 15 Degrees 34 Minutes 41 Seconds East 180.3 feet
 thence South 15 Degrees 35 Minutes 57 Seconds East 185.4 feet
 thence South 15 Degrees 10 Minutes 48 Seconds East 169.7 feet
 thence South 21 Degrees 58 Minutes 50 Seconds East 143 feet
 thence South 28 Degrees 52 Minutes 04 Seconds East 143.8 feet
 thence South 26 Degrees 08 Minutes 47 Seconds East 111.2 feet
 thence South 26 Degrees 09 Minutes 53 Seconds East 27.3 feet
 thence South 19 Degrees 56 Minutes 46 Seconds East 139.3 feet
 thence South 13 Degrees 49 Minutes 08 Seconds East 124.9 feet
 thence South 07 Degrees 59 Minutes 10 Seconds East 23.2 feet
 thence South 03 Degrees 08 Minutes 54 Seconds East 54.2 feet
 thence South 02 Degrees 12 Minutes 24 Seconds West 73.9 feet
 thence South 04 Degrees 16 Minutes 50 Seconds West 84 feet
 thence South 03 Degrees 09 Minutes 46 Seconds West 83.8 feet
 thence South 03 Degrees 58 Minutes 50 Seconds West 95.4 feet
 thence South 04 Degrees 24 Minutes 56 Seconds West 93.8 feet
 thence South 04 Degrees 53 Minutes 58 Seconds West 98.9 feet
 thence South 05 Degrees 39 Minutes 22 Seconds West 112.2 feet
 thence South 06 Degrees 12 Minutes 52 Seconds West 122.2 feet
 thence South 06 Degrees 52 Minutes 23 Seconds West 108.2 feet
 thence South 06 Degrees 54 Minutes 38 Seconds West 7.5 feet
 thence South 06 Degrees 25 Minutes 31 Seconds West 94.2 feet

thence South 07 Degrees 57 Minutes 08 Seconds West 69.6 feet
thence South 10 Degrees 22 Minutes 46 Seconds West 68.5 feet more or less to **the ending**
point at: 38 degrees 56 minutes 34.03 seconds North Latitude and -109 degrees 31 minutes 011.5 seconds
West Longitude, which can be converted to mapping accuracy State Plane Utah Central Zone NAD 83 feet
coordinates of X = 2,203,603.4 feet and Y = 6,789,890.3 feet.