

**Acknowledgment and
Notice of Acknowledgment
of Acceptance of R.S. 2477
Right-of-Way Grant**

Ent 486383 Bk 730 Pg 147 -159
Date: 27-MAY-2008 11:29AM
Fee: None
Filed By: PL
MERLENE MOSHER DALTON, Recorder
GRAND COUNTY CORPORATION
For: STATE OF UTAH

THE STATE OF UTAH

TO ALL WHOM THESE PRESENTS SHALL COME, Greeting:

Know ye, This is an Acknowledgment and Notice of Acknowledgment made under Utah Code Sections 72-5-309 through 310 inclusive, that the grant of the United States of America of “the right of way for the construction of highways over public lands, not reserved for public uses” under United States Revised Statutes 2477 (43 U.S.C. Section 932 (repealed October 21, 1976, with proviso recognizing the validity of rights-of-way already established)) was accepted for and on behalf of the State of Utah and its political subdivision Grand County as it pertains to the highway located in Grand County known as CISCO SPRINGS ROAD; County Road Number: 00182; State Geographic Information Database (SGID) Road Identification Number: RD100074. Total road length is 7.1 miles more or less.

The reason for this Acknowledgment and Notice of Acknowledgment includes, but is not limited to, the fact that the road was constructed, mechanically, or by continuous use as a public highway for a period of at least ten years, over public lands not reserved for public uses, prior to the earlier of (a) the October 21, 1976 repeal of R.S. 2477 or (b) the date the servient estate was reserved for public uses.

This Acknowledgment and Notice of Acknowledgment applies only to the segments of the road that traverse land owned by the Bureau of Land Management, United States Department of the Interior, and does not apply to segments of the road that traverse land owned by any other person or entity. The State of Utah and its political subdivisions reserve the right to make further acknowledgments and notices of acknowledgment with regard to road segments that traverse land owned by other entities, including the United States of America, through one or more of its agencies.

A printed copy of a map showing the location of the road in said county is appended hereto as “Attachment 1,” a printed copy of representative photos of the road is appended hereto as “Attachment 2,” a printed copy of a description of the beginning and ending points of the entire road together with a list of Townships, Ranges and Sections that may be traversed by the road in said county is appended hereto as “Attachment 3,” and a printed copy of the Road Centerline Description Cover Page(s) is appended hereto as “Attachment 4.” The Appendices listed in “Attachment 4” that contain the actual road centerline descriptions are incorporated herein by reference. Affidavits provided by individuals familiar with the road are appended hereto as “Attachment 5.”

A printed copy of this Acknowledgment and Notice of Acknowledgment, together with its Attachments and Appendices, may be viewed and/or obtained at the office of the Utah State Archives.

An electronic copy of this Acknowledgment and Notice of Acknowledgment, together with its Attachments and Appendices, may be viewed and/or downloaded as read-only PDF (Portable Document Format) files via the


Internet at <http://recorded2477roads.utah.gov>.

The owner of the servient estate in the land underlying the road-segments subject to this Acknowledgment and Notice is believed to be the United States of America through one or more of its agencies. Any of such agencies or any other person with a servient ownership claim or a competing dominant estate right-of-way ownership claim, may file a petition in the State District Court for Salt Lake County for a decision regarding the correctness of this Acknowledgment. A claimant shall file a petition within sixty (60) days after receipt of this Notice.

In Witness Whereof, I, John Harja, the official designee of the Governor of the State of Utah, in conformity to the laws of the State (Utah Code Sections 72-5-308 through 310 inclusive), have caused this Acknowledgment and Notice of Acknowledgment to be made.

Signed by my hand in Salt Lake City, Utah, the 22nd day of MAY, 2008.

By the Governor's Designee




John Harja


CERTIFICATION

State of Utah)
 : ss
County of Salt Lake)

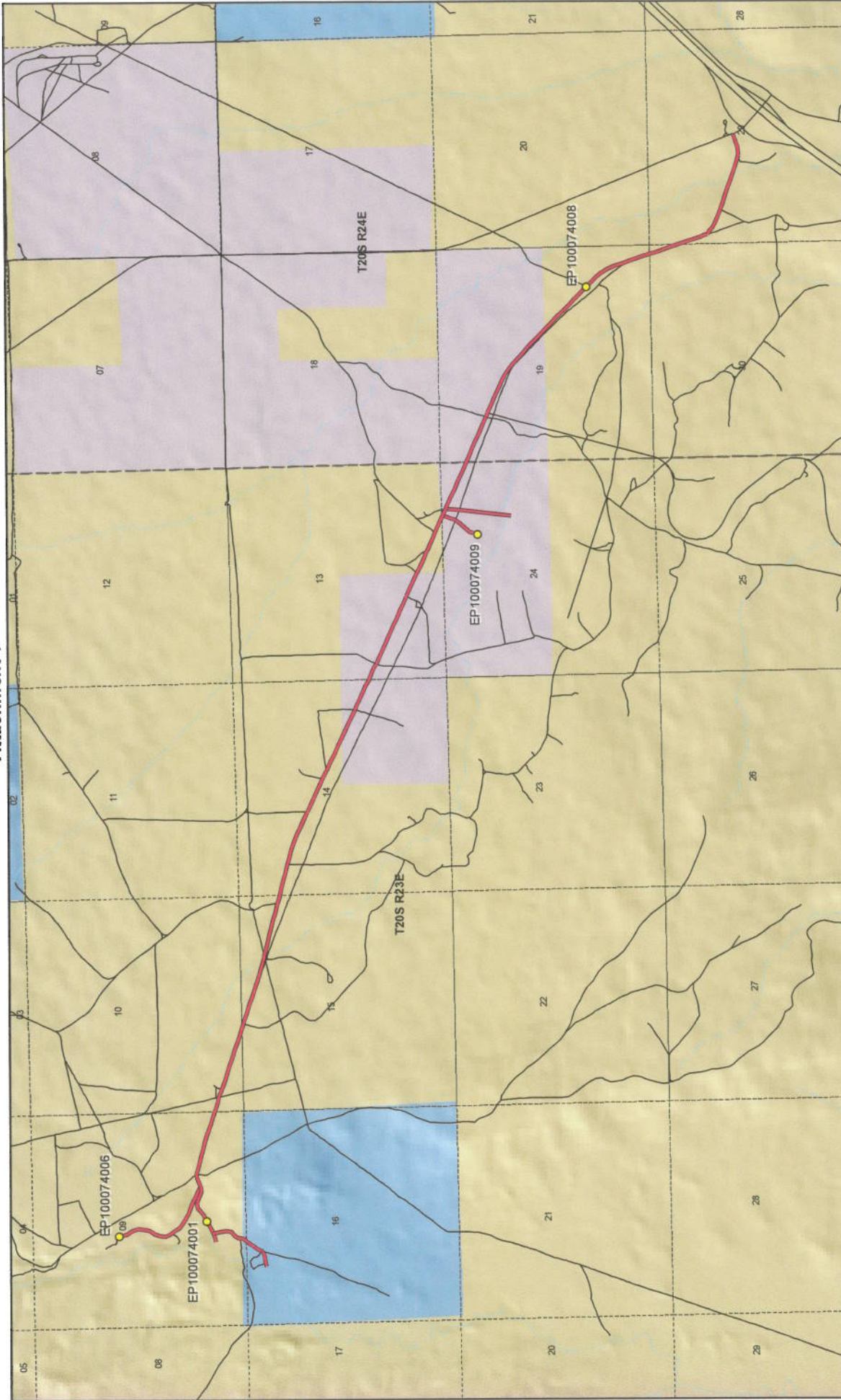
I hereby certify that the signer of the foregoing document, John Harja, is personally known by me, has made a voluntary signature and taken an oath stating that he is the official designee of the Governor of the State of Utah and is authorized to sign this document on the Governor's behalf pursuant to Utah Code Section 72-5-309. He further vouched that, based upon information and belief, the facts alleged therein are true.

Dated this 22nd day of May, 2008.





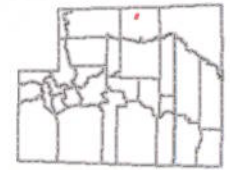
Notary Public



**Cisco Springs Road - Grand County
SGID RD_ID RD100074**

- Transportation Network**
- Cisco Springs Road
 - Other Roads
 - Title V, Issued Or Under Consideration By BLM Or County
 - Photo Event Point
 - Section = 1 Mile

- Land Ownership Categories**
- Wilderness
 - UDWR Wildlife Reserve
 - DOD, Military
 - State Sovereign Land
 - USFS, National Forest
 - State Parks and Recreation
 - Tribal, Indian Reservation
 - USFWS, Natl. Wildlife Refuge
 - NPS, National Park



1:38,407
1 inch equals 0.6 miles

Map prepared by the State of Utah
Geographic Information Center
Room 5100, Capitol Building
Salt Lake City, Utah 84114
Apr 16, 2008



Attachment 2



EP100074001



EP100074006



EP100074008



EP100074009

EP000000000

EP000000000

Ent 486383 Bk 0730 Pg 0150



Cisco Springs Road - Grand County
SGID RD_ID RD100074

Map prepared by the State of Utah
Automated Geographic Reference Center
Room 5130 State Office Building
Salt Lake City, Utah 84114
April 14, 2008



Attachment 3

Beginning & Ending Points and Township, Range, and Section References For:

Popular Name: CISCO SPRINGS ROAD

County: Grand

County Road Number: 00182

State Geographic Information Database (SGID) Road Identification Number: RD100074.

Total Road Length: 7.1 miles more or less.

Beginning at a point on the road centerline located at 39 degrees 04 minutes 21.28 seconds North Latitude and -109 degrees 22 minutes 58.51 seconds West Longitude, which can be converted to mapping accuracy State Plane Utah Central Zone NAD 83 feet coordinates of X = 2,241,425.9 feet and Y = 6,838,042.4 feet based on the US Survey Foot conversion.

Ending at a point on the road centerline located at 39 degrees 04 minutes 57.66 seconds North Latitude and -109 degrees 22 minutes 048.4 seconds West Longitude, which can be converted to mapping accuracy State Plane Utah Central Zone NAD 83 feet coordinates of X = 2,242,135.7 feet and Y = 6,841,741.4 feet based on the US Survey Foot conversion.

This road may traverse:

Township 20 South Range 23 East, Section(s) 9,10,13,14,15,16,24, Salt Lake Base & Meridian

Township 20 South Range 24 East, Section(s) 19,29,30, Salt Lake Base & Meridian

See Attachment 1 above for a cartographic depiction of the course of this road.

**Attachment 4
Road Centerline Description Cover Page(s)**

Popular Name: CISCO SPRINGS ROAD

County: Grand

County Road Number: 00182

State Geographic Information Database (SGID) Road Identification Number: RD100074.

Total Road Length: 7.1 miles more or less.

Centerline Descriptions Of Road-Segments That Cross Over Federally Owned Land, Derived From Global Positioning System Data And Cross-checked against USGS Digital Orthophoto Quadrangles Compiled By The Utah Automated Geographic Reference Center And Entered Into The State Geographic Information Database (SGID).

Road-Segments Listed by SGID Road Identification Number (RD_ID)	Road-Segment Numbers	Believed Ownership Of Servient Estate	Approximate Segment Length	See Attached Appendix
RD100074	001	ST	0.19 Miles	(not shown)
RD100074	002	BLM	0.15 Miles	A
RD100074	003	BLM	0.04 Miles	B
RD100074	004	BLM	0.25 Miles	C
RD100074	005	BLM	2.21 Miles	D
RD100074	006	PVT	0.85 Miles	(not shown)
RD100074	007	BLM	0.28 Miles	E
RD100074	008	PVT	0.02 Miles	(not shown)
RD100074	009	PVT	1 Miles	(not shown)
RD100074	010	BLM	1.41 Miles	F
RD100074	011	PVT	0.17 Miles	(not shown)
RD100074	012	BLM	0.54 Miles	G
		Total Road Length	7.1	_____

* Indicates that a Title V permit will be requested, is in process, or has been issued.

† Indicates that road-segments crossing Forest Service land are under consideration by the state and county as of the date of this Acknowledgment and Notice of Acknowledgment.

Attachment 5

AFFIDAVIT OF JAMES ROBERT WESTWOOD

CISCO SPRINGS ROAD

GRAND COUNTY, UTAH

ROAD NUMBER 00182

State of Utah)
 : ss.
County of Grand)

JAMES ROBERT WESTWOOD, being first duly sworn, deposes and states as follows:

1. I am an adult competent to testify about the matters set forth below based upon my personal knowledge. I currently reside in Moab, Grand County, Utah. I have lived in Grand County for 64 years. I worked for the Grand County Road Department from 1961 to 1980.

2. I have traveled and am familiar with a road in Grand County known as Cisco Springs Road. I am also familiar with the land the road traverses. When I first used and observed the road in the early 1960s it followed the same route as in 1980 when I last observed it. Attached is a Grand County map showing Cisco Springs Road. To the best of my knowledge and based upon my use of and familiarity with this road and the land it traverses, the location and route of the road are correctly illustrated on the attached map.

3. I am informed that Grand County also identifies this road according to the road number listed above.

4. I have observed that the road has been open to the public for all to use, to come and go as they pleased, since at least as early as the early 1960s and continuing through 1980. Throughout this time period I observed travel on the road by means of road maintenance vehicles, jeeps and pickup trucks. During this time period, the road was used weekly, for more than ten continuous years prior to 1976 and was so used in 1980.

5. Throughout the time period from the early 1960s to 1980, I used the road myself for county road maintenance.

6. Throughout the time period described in the previous paragraph, I have observed other vehicles from the general public using the road at various times for the uses described in the previous paragraph plus oil and gas exploration, traveling in and through the area, livestock operations and sightseeing.


7. It is also the reputation in the community that this road has been open to the public for all to use, to come and go as they pleased, since at least as early as the early 1900s and continuing through 1976 to the present, for the uses described in the previous paragraphs.

8. Prior to 1976, I personally graded the road.

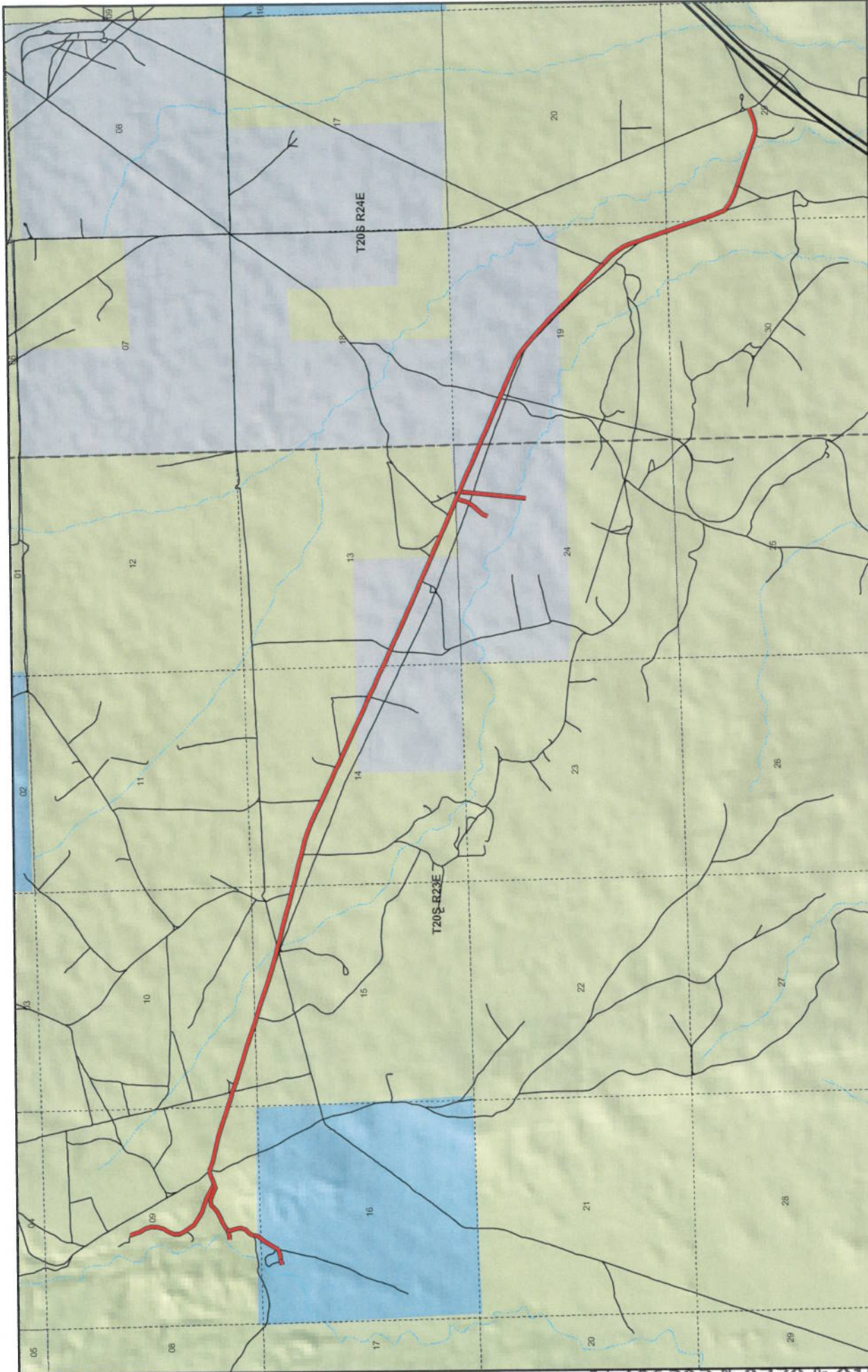
DATED this 8 day of September, 2007.


JAMES ROBERT WESTWOOD

SUBSCRIBED AND SWORN to before me this 8th day of September, 2007.




NOTARY PUBLIC



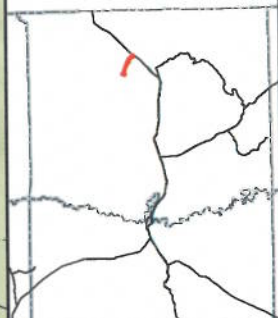

1:37,908
1 inch equals 0.6 miles

Map prepared by the State of Utah
Automated Geographic Reference Center
Room 5100, State Office Building
Salt Lake City, Utah 84114
Jul 24, 2007



Cisco Springs County Unique - 00182

- | | | |
|---|--|---|
| <p>Land Ownership Categories</p> <ul style="list-style-type: none"> BLM State Sovereign Land SITLA, State Trust Land USFS, National Forest National Park (NPS) Private | <p>Misc</p> <ul style="list-style-type: none"> City / Town Municipalities Section = 1 Mile | <p>Transportation Network</p> <ul style="list-style-type: none"> Cisco Springs State / U.S. Highway Local Roads |
|---|--|---|



AFFIDAVIT OF JAMES D. NYLAND, SR.

CISCO SPRINGS ROAD

COUNTY ROAD NUMBER 00182

GRAND COUNTY, UTAH

State of Utah)
 : ss.
County of Grand)

JAMES D. NYLAND, SR. being first duly sworn, deposes and states as follows:

1. I am an adult competent to testify about the matters set forth below based upon my personal knowledge. I have lived in Grand County for 50 years. I have been the Grand County Sheriff since 1978.

2. I have traveled and am familiar with a road in Grand County known as Cisco Springs Road. I am also familiar with the land the road traverses. When I first used and observed the road in the early 1960s, it followed the same route as in 2006 when I last observed it. Attached is a Grand County map showing Cisco Springs Road. To the best of my knowledge and based upon my use of and familiarity with this road and the land it traverses, the location and route of the road are correctly illustrated on the attached map. The County also identifies this road according to the road number listed above.

3. I have observed that the road has been open to the public for all to use, to come and go as they pleased, since at least as early as the early 1960s and continuing through 1976 to 2006. Throughout this time period I have observed travel on the road by various means, including cars, ATVs, trucks and jeeps. Throughout this time period, the

road has been used daily for more than ten continuous years prior to 1976, and was used daily in 2006.

4. Throughout the time period from the early 1960s to 2006, I have used the road myself for hunting, law enforcement, livestock operations, traveling in and through the area and recreation.

5. Throughout the time period described in the previous paragraph, I observed vehicles using the road at various times for the uses described in the previous paragraph, plus oil and gas exploration, rock hounding and uranium prospecting.

6. It is also the reputation in the community that this road has been open to the public for all to use, to come and go as they pleased, since at least as early as the early 1940s and continuing through 1976 to the present, for the uses described in the previous paragraphs.


7. Prior to 1976, I observed graders performing maintenance and construction activities on the road.

Dated this 02 day of August, 2007.



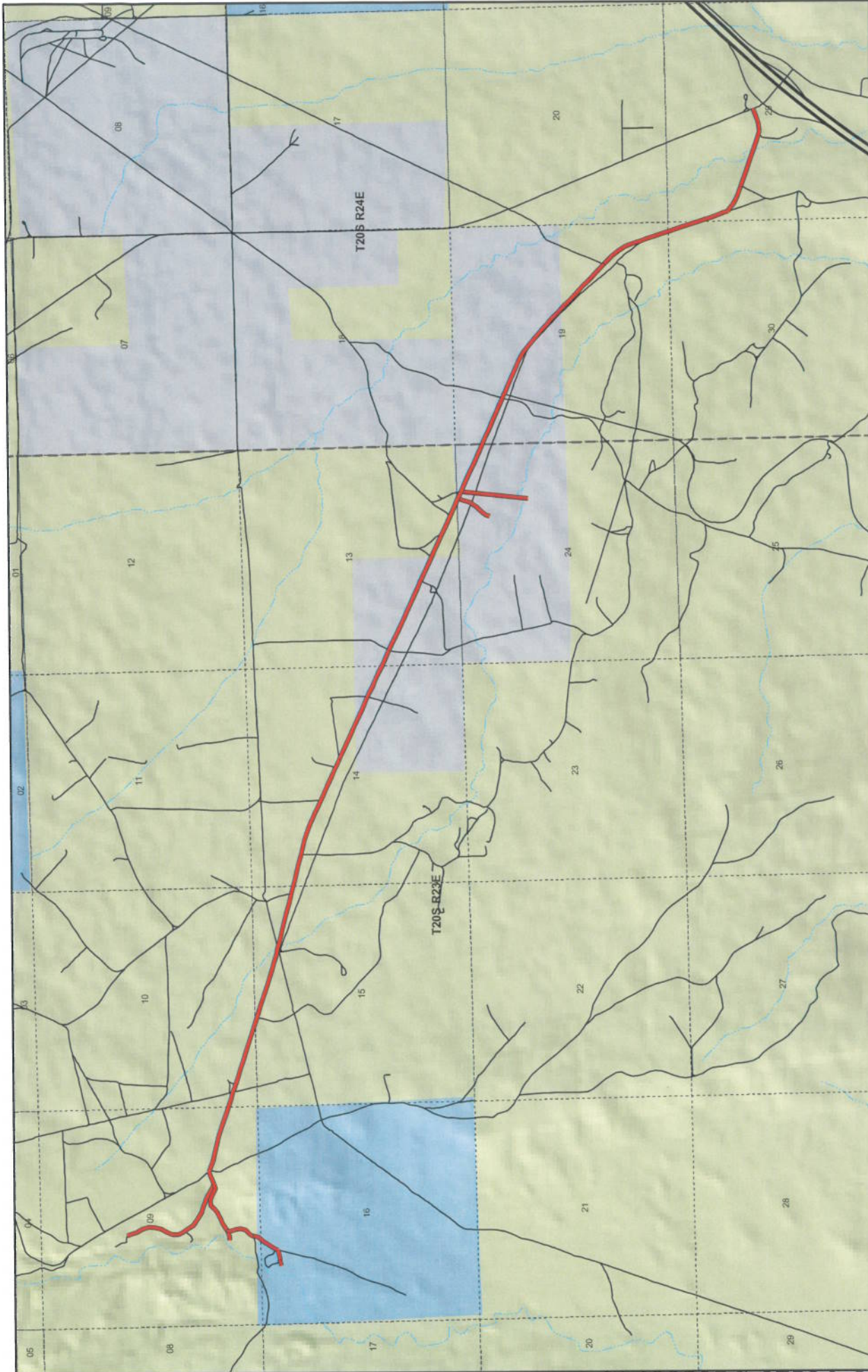
JAMES D. NYLAND. SR.

SUBSCRIBED AND SWORN to before me this 2nd day of August, 2007.





NOTARY PUBLIC





 1:37,908

 1 inch equals 0.6 miles



 Map prepared by the State of Utah

 Auditor General's Office

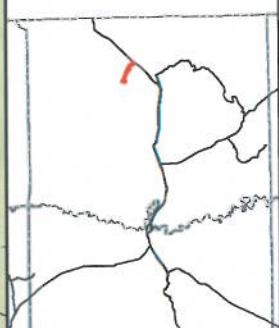
 Room 6300 State Office Building

 Salt Lake City, Utah 84114

 3/24/2007

Cisco Springs
County Unique - 00182

- | | | |
|---|---|---|
| <p>Land Ownership Categories</p> <ul style="list-style-type: none"> BLM State Sovereign Land SITLA, State Trust Land USFS, National Forest National Park (NPS) Private | <p>Misc</p> <ul style="list-style-type: none"> Wildlife Reserve Military Wilderness State Park Tribal Lands | <p>Transportation Network</p> <ul style="list-style-type: none"> Cisco Springs State / U.S. Highway Local Roads |
| <ul style="list-style-type: none"> City / Town Municipalities Section = 1 Mile | | |



Appendix A to Attachment 4

Popular Name: CISCO SPRINGS ROAD

County: Grand

County Road Number: 00182

State Geographic Information Database (SGID) Road Identification Number: RD100074.

Road-Segment Number: 002

Road-Segment Length: 0.15 miles more or less.

Believed owner of the land underlying this road-segment is: Bureau of Land Management.

The following description is based upon the geographic coordinate system using the NAD83 Datum. The source is GPS mapping grade data as indicated in the metadata and/or the transportation data model of the State of Utah Geographic Information Database (SGID).

The road-segment itself is the monument that is identified by its physical presence on the land. The location of said physical presence is closely approximated by mapping grade Global Positioning System (GPS) data. Said data are checked against the corresponding gray-scale 1-meter Digital Orthophoto Quadrangles published by the United States Geological Survey (USGS) to verify a reasonable degree of accuracy. In circumstances where accurate satellite signal acquisition is not possible, such as deep, narrow canyons or under a canopy of dense foliage, or where very sharp curves in the road make accuracy questionable, such portions of the road were digitized from the corresponding gray-scale 1-meter Digital Orthophoto Quadrangles published by the United States Geological Survey (USGS).

This road-segment may traverse:

Township 20 South Range 23 East, Section(s) 9, Salt Lake Base & Meridian

The following description closely approximates the location of the centerline of the physical monument (CISCO SPRINGS ROAD)-- Segment 002 based on mapping grade Global Positioning System (GPS) data as defined above:

Beginning at a point on the road center line located at 39 degrees 04 minutes 27.03 seconds North Latitude and -109 degrees 22 minutes 49.55 seconds West Longitude, which can be converted to mapping accuracy State Plane Utah Central Zone NAD 83 feet coordinates of X = 2,242,118.4 feet and Y = 6,838,641.5 feet; thence the following courses along the said road center line:

thence North 10 Degrees 27 Minutes 41 Seconds East 44 feet
thence North 04 Degrees 32 Minutes 12 Seconds East 31.3 feet
thence North 09 Degrees 47 Minutes 16 Seconds East 23.3 feet
thence North 19 Degrees 58 Minutes 03 Seconds East 45.5 feet
thence North 31 Degrees 17 Minutes 04 Seconds East 27 feet
thence North 41 Degrees 53 Minutes 50 Seconds East 51 feet
thence North 46 Degrees 49 Minutes 18 Seconds East 115.8 feet
thence North 11 Degrees 15 Minutes 19 Seconds East 130.6 feet
thence North 07 Degrees 11 Minutes 39 Seconds West 125.6 feet
thence North 17 Degrees 28 Minutes 42 Seconds West 109.9 feet
thence North 05 Degrees 30 Minutes 39 Seconds West 59.3 feet

thence North 37 Degrees 45 Minutes 09 Seconds West 16.5 feet more or less to **the ending point at:** 39 degrees 04 minutes 34.02 seconds North Latitude and -109 degrees 22 minutes 47.78 seconds West Longitude, which can be converted to mapping accuracy State Plane Utah Central Zone NAD 83 feet coordinates of X = 2,242,241.8 feet and Y = 6,839,351.6 feet.

Appendix B to Attachment 4

Popular Name: CISCO SPRINGS ROAD

County: Grand

County Road Number: 00182

State Geographic Information Database (SGID) Road Identification Number: RD100074.

Road-Segment Number: 003

Road-Segment Length: 0.04 miles more or less.

Believed owner of the land underlying this road-segment is: Bureau of Land Management.

The following description is based upon the geographic coordinate system using the NAD83 Datum. The source is GPS mapping grade data as indicated in the metadata and/or the transportation data model of the State of Utah Geographic Information Database (SGID).

The road-segment itself is the monument that is identified by its physical presence on the land. The location of said physical presence is closely approximated by mapping grade Global Positioning System (GPS) data. Said data are checked against the corresponding gray-scale 1-meter Digital Orthophoto Quadrangles published by the United States Geological Survey (USGS) to verify a reasonable degree of accuracy. In circumstances where accurate satellite signal acquisition is not possible, such as deep, narrow canyons or under a canopy of dense foliage, or where very sharp curves in the road make accuracy questionable, such portions of the road were digitized from the corresponding gray-scale 1-meter Digital Orthophoto Quadrangles published by the United States Geological Survey (USGS).

This road-segment may traverse:

Township 20 South Range 23 East, Section(s) 9, Salt Lake Base & Meridian

The following description closely approximates the location of the centerline of the physical monument (CISCO SPRINGS ROAD)-- Segment 003 based on mapping grade Global Positioning System (GPS) data as defined above:

Beginning at a point on the road center line located at 39 degrees 04 minutes 34.02 seconds North Latitude and -109 degrees 22 minutes 47.78 seconds West Longitude, which can be converted to mapping accuracy State Plane Utah Central Zone NAD 83 feet coordinates of X = 2,242,241.8 feet and Y = 6,839,351.6 feet; thence the following courses along the said road center line:

thence South 73 Degrees 12 Minutes 36 Seconds West 133.2 feet

thence South 83 Degrees 02 Minutes 00 Seconds West 85.3 feet more or less to **the ending**

point at: 39 degrees 04 minutes 33.59 seconds North Latitude and -109 degrees 22 minutes 50.48 seconds West Longitude, which can be converted to mapping accuracy State Plane Utah Central Zone NAD 83 feet coordinates of X = 2,242,029.7 feet and Y = 6,839,302.7 feet.

Appendix C to Attachment 4

Popular Name: CISCO SPRINGS ROAD

County: Grand

County Road Number: 00182

State Geographic Information Database (SGID) Road Identification Number: RD100074.

Road-Segment Number: 004

Road-Segment Length: 0.25 miles more or less.

Believed owner of the land underlying this road-segment is: Bureau of Land Management.

The following description is based upon the geographic coordinate system using the NAD83 Datum. The source is GPS mapping grade data as indicated in the metadata and/or the transportation data model of the State of Utah Geographic Information Database (SGID).

The road-segment itself is the monument that is identified by its physical presence on the land. The location of said physical presence is closely approximated by mapping grade Global Positioning System (GPS) data. Said data are checked against the corresponding gray-scale 1-meter Digital Orthophoto Quadrangles published by the United States Geological Survey (USGS) to verify a reasonable degree of accuracy. In circumstances where accurate satellite signal acquisition is not possible, such as deep, narrow canyons or under a canopy of dense foliage, or where very sharp curves in the road make accuracy questionable, such portions of the road were digitized from the corresponding gray-scale 1-meter Digital Orthophoto Quadrangles published by the United States Geological Survey (USGS).

This road-segment may traverse:

Township 20 South Range 23 East, Section(s) 9, Salt Lake Base & Meridian

The following description closely approximates the location of the centerline of the physical monument (CISCO SPRINGS ROAD)-- Segment 004 based on mapping grade Global Positioning System (GPS) data as defined above:

Beginning at a point on the road center line located at 39 degrees 04 minutes 34.02 seconds North Latitude and -109 degrees 22 minutes 47.78 seconds West Longitude, which can be converted to mapping accuracy State Plane Utah Central Zone NAD 83 feet coordinates of X = 2,242,241.8 feet and Y = 6,839,351.6 feet; thence the following courses along the said road center line:

thence North 55 Degrees 16 Minutes 26 Seconds East	55.2 feet
thence North 54 Degrees 45 Minutes 38 Seconds East	43 feet
thence North 55 Degrees 07 Minutes 56 Seconds East	8.7 feet
thence North 65 Degrees 42 Minutes 02 Seconds East	8.1 feet
thence North 61 Degrees 32 Minutes 39 Seconds East	104.4 feet
thence North 62 Degrees 10 Minutes 27 Seconds East	113.7 feet
thence North 62 Degrees 21 Minutes 13 Seconds East	21.5 feet
thence North 60 Degrees 59 Minutes 49 Seconds East	75.2 feet
thence North 63 Degrees 05 Minutes 53 Seconds East	102.7 feet
thence North 51 Degrees 29 Minutes 24 Seconds East	106.2 feet
thence North 45 Degrees 24 Minutes 19 Seconds East	112.8 feet

thence North 81 Degrees 25 Minutes 39 Seconds East 126 feet
thence South 67 Degrees 59 Minutes 18 Seconds East 159.6 feet
thence South 65 Degrees 02 Minutes 11 Seconds East 153.6 feet
thence North 73 Degrees 52 Minutes 54 Seconds East 138.7 feet more or less to **the ending**
point at: 39 degrees 04 minutes 37.09 seconds North Latitude and -109 degrees 22 minutes 32.81 seconds
West Longitude, which can be converted to mapping accuracy State Plane Utah Central Zone NAD 83 feet
coordinates of X = 2,243,414.2 feet and Y = 6,839,689.9 feet.

Appendix D to Attachment 4

Popular Name: CISCO SPRINGS ROAD

County: Grand

County Road Number: 00182

State Geographic Information Database (SGID) Road Identification Number: RD100074.

Road-Segment Number: 005

Road-Segment Length: 2.21 miles more or less.

Believed owner of the land underlying this road-segment is: Bureau of Land Management.

The following description is based upon the geographic coordinate system using the NAD83 Datum. The source is GPS mapping grade data as indicated in the metadata and/or the transportation data model of the State of Utah Geographic Information Database (SGID).

The road-segment itself is the monument that is identified by its physical presence on the land. The location of said physical presence is closely approximated by mapping grade Global Positioning System (GPS) data. Said data are checked against the corresponding gray-scale 1-meter Digital Orthophoto Quadrangles published by the United States Geological Survey (USGS) to verify a reasonable degree of accuracy. In circumstances where accurate satellite signal acquisition is not possible, such as deep, narrow canyons or under a canopy of dense foliage, or where very sharp curves in the road make accuracy questionable, such portions of the road were digitized from the corresponding gray-scale 1-meter Digital Orthophoto Quadrangles published by the United States Geological Survey (USGS).

This road-segment may traverse:

Township 20 South Range 23 East, Section(s) 9,10,14,15, Salt Lake Base & Meridian

The following description closely approximates the location of the centerline of the physical monument (CISCO SPRINGS ROAD)-- Segment 005 based on mapping grade Global Positioning System (GPS) data as defined above:

Beginning at a point on the road center line located at 39 degrees 04 minutes 37.09 seconds North Latitude and -109 degrees 22 minutes 32.81 seconds West Longitude, which can be converted to mapping accuracy State Plane Utah Central Zone NAD 83 feet coordinates of X = 2,243,414.2 feet and Y = 6,839,689.9 feet; thence the following courses along the said road center line:

thence North 68 Degrees 28 Minutes 13 Seconds East	99.8 feet
thence North 66 Degrees 15 Minutes 04 Seconds East	86.7 feet
thence North 72 Degrees 01 Minutes 09 Seconds East	108.3 feet
thence South 70 Degrees 59 Minutes 32 Seconds East	257.6 feet
thence South 77 Degrees 15 Minutes 44 Seconds East	195.8 feet
thence South 77 Degrees 08 Minutes 58 Seconds East	201.4 feet
thence South 74 Degrees 59 Minutes 33 Seconds East	198.4 feet
thence South 73 Degrees 13 Minutes 03 Seconds East	200.6 feet
thence South 71 Degrees 27 Minutes 44 Seconds East	202.9 feet
thence South 71 Degrees 47 Minutes 32 Seconds East	206.3 feet
thence South 71 Degrees 44 Minutes 50 Seconds East	165.5 feet

thence South 71 Degrees 43 Minutes 54 Seconds East 45.5 feet
 thence South 72 Degrees 09 Minutes 48 Seconds East 184.1 feet
 thence South 76 Degrees 51 Minutes 15 Seconds East 154.8 feet
 thence South 63 Degrees 55 Minutes 06 Seconds East 103.2 feet
 thence South 72 Degrees 33 Minutes 34 Seconds East 96.7 feet
 thence South 67 Degrees 29 Minutes 19 Seconds East 12.7 feet
 thence South 71 Degrees 57 Minutes 43 Seconds East 187.4 feet
 thence South 72 Degrees 21 Minutes 19 Seconds East 196.6 feet
 thence South 71 Degrees 55 Minutes 10 Seconds East 202.5 feet
 thence South 72 Degrees 31 Minutes 13 Seconds East 203.8 feet
 thence South 72 Degrees 24 Minutes 09 Seconds East 207.8 feet
 thence South 71 Degrees 16 Minutes 21 Seconds East 205.9 feet
 thence South 71 Degrees 58 Minutes 52 Seconds East 187.6 feet
 thence South 71 Degrees 59 Minutes 18 Seconds East 172 feet
 thence South 71 Degrees 29 Minutes 04 Seconds East 116.8 feet
 thence South 72 Degrees 00 Minutes 28 Seconds East 73 feet
 thence South 72 Degrees 10 Minutes 27 Seconds East 205.3 feet
 thence South 71 Degrees 41 Minutes 24 Seconds East 210.4 feet
 thence South 71 Degrees 26 Minutes 29 Seconds East 202.6 feet
 thence South 72 Degrees 07 Minutes 08 Seconds East 188.9 feet
 thence South 71 Degrees 59 Minutes 51 Seconds East 192.9 feet
 thence South 73 Degrees 28 Minutes 23 Seconds East 101.8 feet
 thence South 72 Degrees 46 Minutes 11 Seconds East 81.5 feet
 thence South 74 Degrees 22 Minutes 25 Seconds East 173 feet
 thence South 74 Degrees 43 Minutes 49 Seconds East 152.5 feet
 thence South 77 Degrees 20 Minutes 32 Seconds East 43.8 feet
 thence South 73 Degrees 31 Minutes 35 Seconds East 22.7 feet
 thence South 77 Degrees 04 Minutes 26 Seconds East 114.4 feet
 thence South 74 Degrees 33 Minutes 46 Seconds East 36.2 feet
 thence South 77 Degrees 14 Minutes 42 Seconds East 72.4 feet
 thence South 75 Degrees 29 Minutes 31 Seconds East 179.3 feet
 thence South 75 Degrees 34 Minutes 31 Seconds East 212.5 feet
 thence South 75 Degrees 41 Minutes 35 Seconds East 220.6 feet
 thence South 75 Degrees 33 Minutes 32 Seconds East 180.1 feet
 thence South 75 Degrees 34 Minutes 34 Seconds East 193.2 feet
 thence South 75 Degrees 21 Minutes 36 Seconds East 196.8 feet
 thence South 75 Degrees 41 Minutes 41 Seconds East 51.9 feet
 thence South 75 Degrees 43 Minutes 26 Seconds East 143.1 feet
 thence South 76 Degrees 00 Minutes 07 Seconds East 53.4 feet
 thence South 76 Degrees 01 Minutes 08 Seconds East 145.6 feet
 thence South 75 Degrees 29 Minutes 49 Seconds East 198.6 feet
 thence South 75 Degrees 33 Minutes 27 Seconds East 199.4 feet
 thence South 76 Degrees 05 Minutes 44 Seconds East 193.4 feet
 thence South 75 Degrees 48 Minutes 14 Seconds East 52.3 feet
 thence South 75 Degrees 54 Minutes 26 Seconds East 144.8 feet
 thence South 74 Degrees 58 Minutes 50 Seconds East 192.1 feet
 thence South 73 Degrees 28 Minutes 33 Seconds East 186.7 feet
 thence South 69 Degrees 51 Minutes 00 Seconds East 159.4 feet
 thence South 67 Degrees 02 Minutes 33 Seconds East 128.6 feet

thence South 65 Degrees 22 Minutes 26 Seconds East 124.4 feet
 thence South 65 Degrees 15 Minutes 31 Seconds East 123.9 feet
 thence South 65 Degrees 29 Minutes 41 Seconds East 140.6 feet
 thence South 64 Degrees 41 Minutes 37 Seconds East 170.6 feet
 thence South 68 Degrees 32 Minutes 08 Seconds East 22.1 feet
 thence South 64 Degrees 43 Minutes 22 Seconds East 182.2 feet
 thence South 66 Degrees 19 Minutes 41 Seconds East 205.6 feet
 thence South 64 Degrees 38 Minutes 28 Seconds East 211.9 feet
 thence South 65 Degrees 28 Minutes 59 Seconds East 203 feet
 thence South 65 Degrees 38 Minutes 44 Seconds East 78.5 feet
 thence South 64 Degrees 40 Minutes 37 Seconds East 98.5 feet
 thence South 65 Degrees 17 Minutes 06 Seconds East 135.6 feet
 thence South 64 Degrees 17 Minutes 01 Seconds East 41.1 feet
 thence South 65 Degrees 43 Minutes 10 Seconds East 196.9 feet
 thence South 64 Degrees 30 Minutes 17 Seconds East 214.6 feet
 thence South 64 Degrees 49 Minutes 08 Seconds East 220.9 feet
 thence South 65 Degrees 13 Minutes 40 Seconds East 213.7 feet more or less to **the ending**

point at: 39 degrees 04 minutes 00.09 seconds North Latitude and -109 degrees 20 minutes 13.68 seconds West Longitude, which can be converted to mapping accuracy State Plane Utah Central Zone NAD 83 feet coordinates of X = 2,254,473.6 feet and Y = 6,836,210.6 feet.

Appendix E to Attachment 4

Popular Name: CISCO SPRINGS ROAD

County: Grand

County Road Number: 00182

State Geographic Information Database (SGID) Road Identification Number: RD100074.

Road-Segment Number: 007

Road-Segment Length: 0.28 miles more or less.

Believed owner of the land underlying this road-segment is: Bureau of Land Management.

The following description is based upon the geographic coordinate system using the NAD83 Datum. The source is GPS mapping grade data as indicated in the metadata and/or the transportation data model of the State of Utah Geographic Information Database (SGID).

The road-segment itself is the monument that is identified by its physical presence on the land. The location of said physical presence is closely approximated by mapping grade Global Positioning System (GPS) data. Said data are checked against the corresponding gray-scale 1-meter Digital Orthophoto Quadrangles published by the United States Geological Survey (USGS) to verify a reasonable degree of accuracy. In circumstances where accurate satellite signal acquisition is not possible, such as deep, narrow canyons or under a canopy of dense foliage, or where very sharp curves in the road make accuracy questionable, such portions of the road were digitized from the corresponding gray-scale 1-meter Digital Orthophoto Quadrangles published by the United States Geological Survey (USGS).

This road-segment may traverse:

Township 20 South Range 23 East, Section(s) 13, Salt Lake Base & Meridian

The following description closely approximates the location of the centerline of the physical monument (CISCO SPRINGS ROAD)-- Segment 007 based on mapping grade Global Positioning System (GPS) data as defined above:

Beginning at a point on the road center line located at 39 degrees 03 minutes 40.77 seconds North Latitude and -109 degrees 19 minutes 22.51 seconds West Longitude, which can be converted to mapping accuracy State Plane Utah Central Zone NAD 83 feet coordinates of X = 2,258,556.0 feet and Y = 6,834,353.9 feet; thence the following courses along the said road center line:

thence South 66 Degrees 04 Minutes 40 Seconds East 161.2 feet

thence South 65 Degrees 26 Minutes 33 Seconds East 210.5 feet

thence South 66 Degrees 14 Minutes 04 Seconds East 200.9 feet

thence South 64 Degrees 53 Minutes 15 Seconds East 61.1 feet

thence South 65 Degrees 40 Minutes 05 Seconds East 141.5 feet

thence South 66 Degrees 23 Minutes 57 Seconds East 206.2 feet

thence South 67 Degrees 28 Minutes 41 Seconds East 21.1 feet

thence South 66 Degrees 05 Minutes 02 Seconds East 179.7 feet

thence South 65 Degrees 53 Minutes 50 Seconds East 210.2 feet

thence South 66 Degrees 21 Minutes 53 Seconds East 74.6 feet more or less to **the ending**

point at: 39 degrees 03 minutes 34.54 seconds North Latitude and -109 degrees 19 minutes 05.71 seconds

West Longitude, which can be converted to mapping accuracy State Plane Utah Central Zone NAD 83 feet coordinates of X = 2,259,895.9 feet and Y = 6,833,756.6 feet.

Appendix F to Attachment 4

Popular Name: CISCO SPRINGS ROAD

County: Grand

County Road Number: 00182

State Geographic Information Database (SGID) Road Identification Number: RD100074.

Road-Segment Number: 010

Road-Segment Length: 1.41 miles more or less.

Believed owner of the land underlying this road-segment is: Bureau of Land Management.

The following description is based upon the geographic coordinate system using the NAD83 Datum. The source is GPS mapping grade data as indicated in the metadata and/or the transportation data model of the State of Utah Geographic Information Database (SGID).

The road-segment itself is the monument that is identified by its physical presence on the land. The location of said physical presence is closely approximated by mapping grade Global Positioning System (GPS) data. Said data are checked against the corresponding gray-scale 1-meter Digital Orthophoto Quadrangles published by the United States Geological Survey (USGS) to verify a reasonable degree of accuracy. In circumstances where accurate satellite signal acquisition is not possible, such as deep, narrow canyons or under a canopy of dense foliage, or where very sharp curves in the road make accuracy questionable, such portions of the road were digitized from the corresponding gray-scale 1-meter Digital Orthophoto Quadrangles published by the United States Geological Survey (USGS).

This road-segment may traverse:

Township 20 South Range 24 East, Section(s) 19,29,30, Salt Lake Base & Meridian

The following description closely approximates the location of the centerline of the physical monument (CISCO SPRINGS ROAD)-- Segment 010 based on mapping grade Global Positioning System (GPS) data as defined above:

Beginning at a point on the road center line located at 39 degrees 03 minutes 08.32 seconds North Latitude and -109 degrees 18 minutes 07.27 seconds West Longitude, which can be converted to mapping accuracy State Plane Utah Central Zone NAD 83 feet coordinates of X = 2,264,568.8 feet and Y = 6,831,217.5 feet; thence the following courses along the said road center line:

thence South 45 Degrees 25 Minutes 27 Seconds East 76.9 feet
thence South 46 Degrees 11 Minutes 17 Seconds East 186.1 feet
thence South 45 Degrees 42 Minutes 27 Seconds East 179.8 feet
thence South 45 Degrees 31 Minutes 51 Seconds East 172.3 feet
thence South 46 Degrees 41 Minutes 18 Seconds East 166.4 feet
thence South 44 Degrees 59 Minutes 25 Seconds East 145.3 feet
thence South 46 Degrees 09 Minutes 10 Seconds East 143.6 feet
thence South 45 Degrees 12 Minutes 33 Seconds East 134.3 feet
thence South 46 Degrees 09 Minutes 17 Seconds East 131.8 feet
thence South 46 Degrees 08 Minutes 48 Seconds East 103.6 feet
thence South 46 Degrees 53 Minutes 53 Seconds East 47.7 feet

thence South 43 Degrees 55 Minutes 46 Seconds East 11.3 feet
 thence South 44 Degrees 18 Minutes 42 Seconds East 114 feet
 thence South 44 Degrees 56 Minutes 48 Seconds East 64.5 feet
 thence South 45 Degrees 31 Minutes 42 Seconds East 132.7 feet
 thence South 39 Degrees 59 Minutes 00 Seconds East 183.2 feet
 thence South 30 Degrees 58 Minutes 07 Seconds East 188.8 feet
 thence South 22 Degrees 07 Minutes 50 Seconds East 196.1 feet
 thence South 19 Degrees 20 Minutes 50 Seconds East 192.6 feet
 thence South 19 Degrees 09 Minutes 09 Seconds East 195.9 feet
 thence South 19 Degrees 36 Minutes 33 Seconds East 187.7 feet
 thence South 18 Degrees 53 Minutes 39 Seconds East 176.5 feet
 thence South 18 Degrees 29 Minutes 10 Seconds East 155.4 feet
 thence South 18 Degrees 08 Minutes 03 Seconds East 2.8 feet
 thence South 18 Degrees 12 Minutes 06 Seconds East 164.4 feet
 thence South 19 Degrees 40 Minutes 57 Seconds East 163.4 feet
 thence South 19 Degrees 29 Minutes 37 Seconds East 165 feet
 thence South 19 Degrees 05 Minutes 09 Seconds East 176.7 feet
 thence South 18 Degrees 38 Minutes 21 Seconds East 53.3 feet
 thence South 18 Degrees 38 Minutes 52 Seconds East 128.2 feet
 thence South 18 Degrees 15 Minutes 04 Seconds East 191.4 feet
 thence South 19 Degrees 14 Minutes 20 Seconds East 159.5 feet
 thence South 21 Degrees 09 Minutes 33 Seconds East 124.6 feet
 thence South 25 Degrees 00 Minutes 07 Seconds East 88.5 feet
 thence South 10 Degrees 27 Minutes 46 Seconds East 70 feet
 thence South 56 Degrees 14 Minutes 10 Seconds East 93.6 feet
 thence South 50 Degrees 25 Minutes 49 Seconds East 117.6 feet
 thence South 61 Degrees 01 Minutes 35 Seconds East 120.6 feet
 thence South 67 Degrees 57 Minutes 53 Seconds East 137.9 feet
 thence South 70 Degrees 27 Minutes 53 Seconds East 149.6 feet
 thence South 69 Degrees 58 Minutes 36 Seconds East 84.9 feet
 thence South 69 Degrees 41 Minutes 58 Seconds East 18.6 feet
 thence South 71 Degrees 08 Minutes 16 Seconds East 164.6 feet
 thence South 72 Degrees 04 Minutes 31 Seconds East 172.8 feet
 thence South 71 Degrees 20 Minutes 59 Seconds East 181.5 feet
 thence South 71 Degrees 01 Minutes 20 Seconds East 198.4 feet
 thence South 71 Degrees 04 Minutes 08 Seconds East 213.8 feet
 thence South 71 Degrees 14 Minutes 03 Seconds East 210.5 feet
 thence South 72 Degrees 50 Minutes 10 Seconds East 234.6 feet
 thence North 83 Degrees 04 Minutes 09 Seconds East 200.1 feet
 thence North 71 Degrees 34 Minutes 33 Seconds East 148 feet
 thence North 68 Degrees 52 Minutes 21 Seconds East 124.8 feet
 thence North 70 Degrees 29 Minutes 03 Seconds East 84.9 feet more or less to **the ending**

point at: 39 degrees 02 minutes 21.45 seconds North Latitude and -109 degrees 17 minutes 07.28 seconds West Longitude, which can be converted to mapping accuracy State Plane Utah Central Zone NAD 83 foot coordinates of X = 2,269,417.5 feet and Y = 6,826,593.1 feet.

Appendix G to Attachment 4

Popular Name: CISCO SPRINGS ROAD

County: Grand

County Road Number: 00182

State Geographic Information Database (SGID) Road Identification Number: RD100074.

Road-Segment Number: 012

Road-Segment Length: 0.54 miles more or less.

Believed owner of the land underlying this road-segment is: Bureau of Land Management.

The following description is based upon the geographic coordinate system using the NAD83 Datum. The source is GPS mapping grade data as indicated in the metadata and/or the transportation data model of the State of Utah Geographic Information Database (SGID).

The road-segment itself is the monument that is identified by its physical presence on the land. The location of said physical presence is closely approximated by mapping grade Global Positioning System (GPS) data. Said data are checked against the corresponding gray-scale 1-meter Digital Orthophoto Quadrangles published by the United States Geological Survey (USGS) to verify a reasonable degree of accuracy. In circumstances where accurate satellite signal acquisition is not possible, such as deep, narrow canyons or under a canopy of dense foliage, or where very sharp curves in the road make accuracy questionable, such portions of the road were digitized from the corresponding gray-scale 1-meter Digital Orthophoto Quadrangles published by the United States Geological Survey (USGS).

This road-segment may traverse:

Township 20 South Range 23 East, Section(s) 9, Salt Lake Base & Meridian

The following description closely approximates the location of the centerline of the physical monument (CISCO SPRINGS ROAD)-- Segment 012 based on mapping grade Global Positioning System (GPS) data as defined above:

Beginning at a point on the road center line located at 39 degrees 04 minutes 37.09 seconds North Latitude and -109 degrees 22 minutes 32.81 seconds West Longitude, which can be converted to mapping accuracy State Plane Utah Central Zone NAD 83 feet coordinates of X = 2,243,414.2 feet and Y = 6,839,689.9 feet; thence the following courses along the said road center line:

thence North 83 Degrees 59 Minutes 47 Seconds West 44.6 feet
thence North 67 Degrees 07 Minutes 26 Seconds West 70.8 feet
thence North 62 Degrees 08 Minutes 30 Seconds West 90.3 feet
thence North 62 Degrees 55 Minutes 06 Seconds West 92.6 feet
thence North 61 Degrees 34 Minutes 50 Seconds West 88.7 feet
thence North 66 Degrees 18 Minutes 56 Seconds West 84.6 feet
thence North 69 Degrees 50 Minutes 46 Seconds West 23.4 feet
thence North 70 Degrees 37 Minutes 04 Seconds West 29.2 feet
thence North 70 Degrees 37 Minutes 43 Seconds West 116.8 feet
thence North 71 Degrees 00 Minutes 24 Seconds West 128.9 feet
thence North 60 Degrees 10 Minutes 14 Seconds West 124.1 feet

thence North 55 Degrees 38 Minutes 29 Seconds West 129.7 feet
thence North 55 Degrees 49 Minutes 41 Seconds West 127.4 feet
thence North 34 Degrees 18 Minutes 04 Seconds West 142.4 feet
thence North 34 Degrees 05 Minutes 24 Seconds West 148 feet
thence North 28 Degrees 19 Minutes 33 Seconds West 126.3 feet
thence North 02 Degrees 43 Minutes 15 Seconds East 134.7 feet
thence North 21 Degrees 57 Minutes 02 Seconds East 140.1 feet
thence North 29 Degrees 51 Minutes 04 Seconds East 153.7 feet
thence North 16 Degrees 49 Minutes 03 Seconds East 142.5 feet
thence North 00 Degrees 50 Minutes 40 Seconds East 159.2 feet
thence North 18 Degrees 10 Minutes 36 Seconds West 149.9 feet
thence North 28 Degrees 59 Minutes 36 Seconds West 155.2 feet
thence North 17 Degrees 24 Minutes 43 Seconds West 157.9 feet
thence North 24 Degrees 08 Minutes 41 Seconds West 87.9 feet more or less to **the ending**

point at: 39 degrees 04 minutes 57.66 seconds North Latitude and -109 degrees 22 minutes 048.4 seconds West Longitude, which can be converted to mapping accuracy State Plane Utah Central Zone NAD 83 feet coordinates of X = 2,242,135.7 feet and Y = 6,841,741.4 feet.