

**Acknowledgment and
Notice of Acknowledgment
of Acceptance of R.S. 2477
Right-of-Way Grant**

Ent 486391 Bk 730 Pg 245 - 257
Date: 27-MAY-2008 11:46AM
Fee: None
Filed By: PL
MERLENE MOSHER DALTON, Recorder
GRAND COUNTY CORPORATION
For: STATE OF UTAH

THE STATE OF UTAH

TO ALL WHOM THESE PRESENTS SHALL COME, Greeting:

Know ye, This is an Acknowledgment and Notice of Acknowledgment made under Utah Code Sections 72-5-309 through 310 inclusive, that the grant of the United States of America of “the right of way for the construction of highways over public lands, not reserved for public uses” under United States Revised Statutes 2477 (43 U.S.C. Section 932 (repealed October 21, 1976, with proviso recognizing the validity of rights-of-way already established)) was accepted for and on behalf of the State of Utah and its political subdivision Grand County as it pertains to the highway located in Grand County known as DOWN WESTWATER CREEK ROAD; County Road Number: 00191; State Geographic Information Database (SGID) Road Identification Number: RD100083. Total road length is 2.55 miles more or less.

The reason for this Acknowledgment and Notice of Acknowledgment includes, but is not limited to, the fact that the road was constructed, mechanically, or by continuous use as a public highway for a period of at least ten years, over public lands not reserved for public uses, prior to the earlier of (a) the October 21, 1976 repeal of R.S. 2477 or (b) the date the servient estate was reserved for public uses.

This Acknowledgment and Notice of Acknowledgment applies only to the segments of the road that traverse land owned by the Bureau of Land Management, United States Department of the Interior, and does not apply to segments of the road that traverse land owned by any other person or entity. The State of Utah and its political subdivisions reserve the right to make further acknowledgments and notices of acknowledgment with regard to road segments that traverse land owned by other entities, including the United States of America, through one or more of its agencies.

A printed copy of a map showing the location of the road in said county is appended hereto as “Attachment 1,” a printed copy of representative photos of the road is appended hereto as “Attachment 2,” a printed copy of a description of the beginning and ending points of the entire road together with a list of Townships, Ranges and Sections that may be traversed by the road in said county is appended hereto as “Attachment 3,” and a printed copy of the Road Centerline Description Cover Page(s) is appended hereto as “Attachment 4.” The Appendices listed in “Attachment 4” that contain the actual road centerline descriptions are incorporated herein by reference. Affidavits provided by individuals familiar with the road are appended hereto as “Attachment 5.”

A printed copy of this Acknowledgment and Notice of Acknowledgment, together with its Attachments and Appendices, may be viewed and/or obtained at the office of the Utah State Archives.

An electronic copy of this Acknowledgment and Notice of Acknowledgment, together with its Attachments and Appendices, may be viewed and/or downloaded as read-only PDF (Portable Document Format) files via the


Internet at <http://recorded2477roads.utah.gov>.

The owner of the servient estate in the land underlying the road-segments subject to this Acknowledgment and Notice is believed to be the United States of America through one or more of its agencies. Any of such agencies or any other person with a servient ownership claim or a competing dominant estate right-of-way ownership claim, may file a petition in the State District Court for Salt Lake County for a decision regarding the correctness of this Acknowledgment. A claimant shall file a petition within sixty (60) days after receipt of this Notice.

In Witness Whereof, I, John Harja, the official designee of the Governor of the State of Utah, in conformity to the laws of the State (Utah Code Sections 72-5-308 through 310 inclusive), have caused this Acknowledgment and Notice of Acknowledgment to be made.

Signed by my hand in Salt Lake City, Utah, the 22nd day of May, 2008.

By the Governor's Designee



John Harja


CERTIFICATION

State of Utah)
 : ss
County of Salt Lake)

I hereby certify that the signer of the foregoing document, John Harja, is personally known by me, has made a voluntary signature and taken an oath stating that he is the official designee of the Governor of the State of Utah and is authorized to sign this document on the Governor's behalf pursuant to Utah Code Section 72-5-309. He further vouched that, based upon information and belief, the facts alleged therein are true.

Dated this 22nd day of May, 2008.





Notary Public



Map prepared by the State of Utah
 Automated Geographic Reference Center
 Room 5130 State Office Building
 Salt Lake City, Utah 84114
 Apr 16, 2008



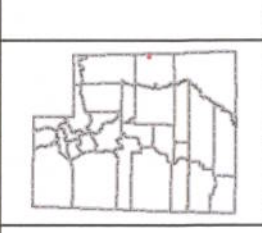
Down Westwater Creek Road - Grand County
SGID RD_ID RD100083

Transportation Network

- Down Westwater Creek Road
- Other Roads
- Title V, Issued Or Under Consideration By BLM Or County
- Photo Event Point
- Section = 1 Mile

Land Ownership Categories

- BLM
- Private
- SITLA, State Trust Land
- USFS, National Forest
- State Parks and Recreation
- Tribal, Indian Reservation
- NPS, National Park
- Wilderness
- UDWR, Wildlife Reserve
- DOD, Military
- State Sovereign Land
- National Recreation Area
- USFWS, Natl. Wildlife Refuge




1:23,599
 1 inch equals 0.4 miles

Attachment 2



EP100083001



EP100083002

EP000000000

EP000000000

EP000000000

EP000000000

Ent 486391 Bk 0730 Pg 0248

Down Westwater Creek Road - Grand County
SGID RD_ID RD100083



Map prepared by the State of Utah
Automated Geographic Reference Center
Room 5130 State Office Building
Salt Lake City, Utah 84114
April 14, 2008



Attachment 3

Beginning & Ending Points and Township, Range, and Section References For:

Popular Name: DOWN WESTWATER CREEK ROAD

County: Grand

County Road Number: 00191

State Geographic Information Database (SGID) Road Identification Number: RD100083.

Total Road Length: 2.55 miles more or less.

Beginning at a point on the road centerline located at 39 degrees 07 minutes 26.93 seconds North Latitude and -109 degrees 10 minutes 12.02 seconds West Longitude, which can be converted to mapping accuracy State Plane Utah Central Zone NAD 83 feet coordinates of X = 2,301,366.8 feet and Y = 6,858,322.2 feet based on the US Survey Foot conversion.

Ending at a point on the road centerline located at 39 degrees 07 minutes 28.03 seconds North Latitude and -109 degrees 10 minutes 10.63 seconds West Longitude, which can be converted to mapping accuracy State Plane Utah Central Zone NAD 83 feet coordinates of X = 2,301,473.6 feet and Y = 6,858,436.0 feet based on the US Survey Foot conversion.

This road may traverse:

Township 19 South Range 25 East, Section(s) 28,29,33,34, Salt Lake Base & Meridian
See Attachment 1 above for a cartographic depiction of the course of this road.

**Attachment 4
Road Centerline Description Cover Page(s)**

Popular Name: DOWN WESTWATER CREEK ROAD

County: Grand

County Road Number: 00191

State Geographic Information Database (SGID) Road Identification Number: RD100083.

Total Road Length: 2.55 miles more or less.

Centerline Descriptions Of Road-Segments That Cross Over Federally Owned Land, Derived From Global Positioning System Data And Cross-checked against USGS Digital Orthophoto Quadrangles Compiled By The Utah Automated Geographic Reference Center And Entered Into The State Geographic Information Database (SGID).

Road-Segments Listed by SGID Road Identification Number (RD_ID)	Road-Segment Numbers	Believed Ownership Of Servient Estate	Approximate Segment Length	See Attached Appendix
RD100083	001	BLM	0.02 Miles	A
RD100083	002	BLM	2.5 Miles	B
RD100083	003	BLM	0.03 Miles	C
		Total Road Length	2.55	_____

* Indicates that a Title V permit will be requested, is in process, or has been issued.

† Indicates that road-segments crossing Forest Service land are under consideration by the state and county as of the date of this Acknowledgment and Notice of Acknowledgment.

Attachment 5

AFFIDAVIT OF JAMES ROBERT WESTWOOD

DOWN WESTWATER CREEK ROAD

GRAND COUNTY, UTAH

ROAD NUMBER 00191

State of Utah)
 : ss.
County of Grand)

JAMES ROBERT WESTWOOD, being first duly sworn, deposes and states as follows:

1. I am an adult competent to testify about the matters set forth below based upon my personal knowledge. I currently reside in Moab, Grand County, Utah. I have lived in Grand County for 64 years. I worked for the Grand County Road Department from 1961 to 1980.

2. I have traveled and am familiar with a road in Grand County known as Down Westwater Creek Road. I am also familiar with the land the road traverses. When I first used and observed the road in the early 1960s it followed the same route as in 2005 when I last observed it. Attached is a Grand County map showing Down Westwater Creek Road. To the best of my knowledge and based upon my use of and familiarity with this road and the land it traverses, the location and route of the road are correctly illustrated on the attached map.

3. I am informed that Grand County also identifies this road according to the road number listed above.

4. I have observed that the road has been open to the public for all to use, to come and go as they pleased, since at least as early as the early 1960s and continuing through 2005. Throughout this time period I observed travel on the road by means of road maintenance vehicles, cars, jeeps and pickup trucks. During this time period, the road was used weekly for more than ten continuous years prior to 1976 and was used daily in 2005.

5. Throughout the time period from the early 1960s to 2005, I used the road myself for county road maintenance, fishing, gravel mining, hunting, camping and recreation.

6. Throughout the time period described in the previous paragraph, I have observed other vehicles from the general public using the road at various times for the uses described in the previous paragraph plus, oil and gas exploration, mining, traveling in and through the area, livestock operations and sightseeing.


7. It is also the reputation in the community that this road has been open to the public for all to use, to come and go as they pleased, since at least as early as the early 1900s and continuing through 1976 to the present, for the uses described in the previous paragraphs. The north end of the road was rerouted in the early 1970s when I-70 was constructed.

8. Prior to 1976, I personally graded the road.

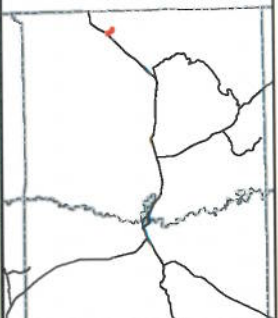
DATED this 8 day of September, 2007.


JAMES ROBERT WESTWOOD

SUBSCRIBED AND SWORN to before me this 8th day of September, 2007.




NOTARY PUBLIC



**Down Westwater Creek
County Unique - 00191**

- Land Ownership Categories**
- BLM
 - State Sovereign Land
 - SITLA, State Trust Land
 - USFS, National Forest
 - National Park (NPS)
 - Private

- Misc**
- Wildlife Reserve
 - Military
 - Wilderness
 - State Park
 - Tribal Lands

- Misc**
- City / Town
 - Municipalities
 - Section = 1 Mile

- Transportation Network**
- Down Westwater Creek
 - State / U.S. Highway
 - Local Roads



1:22,519
1 inch equals 0.4 miles



Map prepared by the State of Utah
Arizona Geographic Resources Center
AGRC
Room 5130 State Office Building
Salt Lake City, Utah 84114
July 24, 2007



AFFIDAVIT OF JAMES D. NYLAND, SR.

DOWN WESTWATER CREEK ROAD

COUNTY ROAD NUMBER 00191

GRAND COUNTY, UTAH

State of Utah)
 : ss.
County of Grand)

JAMES D. NYLAND, SR. being first duly sworn, deposes and states as follows:

1. I am an adult competent to testify about the matters set forth below based upon my personal knowledge. I have lived in Grand County for 50 years. I have been the Grand County Sheriff since 1978.

2. I have traveled and am familiar with a road in Grand County known as Down Westwater Creek Road. I am also familiar with the land the road traverses. When I first used and observed the road in the early 1960s, it followed the same route as in 2007 when I last observed it. Attached is a Grand County map showing Down Westwater Creek Road. To the best of my knowledge and based upon my use of and familiarity with this road and the land it traverses, the location and route of the road are correctly illustrated on the attached map. The County also identifies this road according to the road number listed above.

3. I have observed that the road has been open to the public for all to use, to come and go as they pleased, since at least as early as the early 1960s and continuing through 1976 to 2007. Throughout this time period I have observed travel on the road by various means, including ATVs, trucks and jeeps. Throughout this time period, the road

has been used daily for more than ten continuous years prior to 1976, and was used daily in 2007.

4. Throughout the time period from the early 1960s to 2007, I have used the road myself for hunting, law enforcement, livestock operations, traveling in and through the area and recreation.

5. Throughout the time period described in the previous paragraph, I observed vehicles using the road at various times for the uses described in the previous paragraph, plus biking, farming, oil and gas exploration, residential access, rock hounding and uranium prospecting.

6. It is also the reputation in the community that this road has been open to the public for all to use, to come and go as they pleased, since at least as early as the early 1900s and continuing through 1976 to the present, for the uses described in the previous paragraphs.

7. Prior to 1976, I observed graders performing maintenance and construction activities on the road.

Dated this 02 day of August, 2007.




JAMES D. NYLAND, SR.

SUBSCRIBED AND SWORN to before me this 2nd day of August, 2007.



NOTARY PUBLIC





1:22,519
1 inch equals 0.4 miles

Map prepared by the State of Utah
Automatic Geographic Reference Center
Room 5130 State Office Building
Salt Lake City, Utah 84114
Jul 24, 2007

Down Westwater Creek County Unique - 00191

Transportation Network

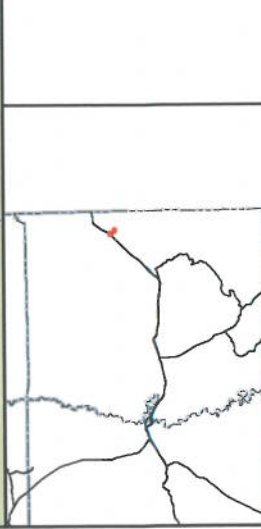
- Down Westwater Creek
- State / U.S. Highway
- Local Roads

Misc

- City / Town
- Municipalities
- Section = 1 Mile

Land Ownership Categories

- BLM
- State Sovereign Land
- SITLA, State Trust Land
- USFS, National Forest
- National Park (NPS)
- Private
- Wildlife Reserve
- Military
- Wilderness
- State Park
- Tribal Lands



Appendix A to Attachment 4

Popular Name: DOWN WESTWATER CREEK ROAD

County: Grand

County Road Number: 00191

State Geographic Information Database (SGID) Road Identification Number: RD100083.

Road-Segment Number: 001

Road-Segment Length: 0.02 miles more or less.

Believed owner of the land underlying this road-segment is: Bureau of Land Management.

The following description is based upon the geographic coordinate system using the NAD83 Datum. The source is GPS mapping grade data as indicated in the metadata and/or the transportation data model of the State of Utah Geographic Information Database (SGID).

The road-segment itself is the monument that is identified by its physical presence on the land. The location of said physical presence is closely approximated by mapping grade Global Positioning System (GPS) data. Said data are checked against the corresponding gray-scale 1-meter Digital Orthophoto Quadrangles published by the United States Geological Survey (USGS) to verify a reasonable degree of accuracy. In circumstances where accurate satellite signal acquisition is not possible, such as deep, narrow canyons or under a canopy of dense foliage, or where very sharp curves in the road make accuracy questionable, such portions of the road were digitized from the corresponding gray-scale 1-meter Digital Orthophoto Quadrangles published by the United States Geological Survey (USGS).

This road-segment may traverse:

Township 19 South Range 25 East, Section(s) 29, Salt Lake Base & Meridian

The following description closely approximates the location of the centerline of the physical monument (DOWN WESTWATER CREEK ROAD)-- Segment 001 based on mapping grade Global Positioning System (GPS) data as defined above:

Beginning at a point on the road center line located at 39 degrees 07 minutes 26.93 seconds North Latitude and -109 degrees 10 minutes 12.02 seconds West Longitude, which can be converted to mapping accuracy State Plane Utah Central Zone NAD 83 feet coordinates of X = 2,301,366.8 feet and Y = 6,858,322.2 feet; thence the following courses along the said road center line:

thence North 12 Degrees 30 Minutes 06 Seconds West 60.4 feet

thence North 41 Degrees 14 Minutes 12 Seconds West 62.9 feet more or less to **the ending point at:** 39 degrees 07 minutes 28 seconds North Latitude and -109 degrees 10 minutes 12.68 seconds West Longitude, which can be converted to mapping accuracy State Plane Utah Central Zone NAD 83 feet coordinates of X = 2,301,312.3 feet and Y = 6,858,428.5 feet.

Appendix B to Attachment 4

Popular Name: DOWN WESTWATER CREEK ROAD

County: Grand

County Road Number: 00191

State Geographic Information Database (SGID) Road Identification Number: RD100083.

Road-Segment Number: 002

Road-Segment Length: 2.5 miles more or less.

Believed owner of the land underlying this road-segment is: Bureau of Land Management.

The following description is based upon the geographic coordinate system using the NAD83 Datum. The source is GPS mapping grade data as indicated in the metadata and/or the transportation data model of the State of Utah Geographic Information Database (SGID).

The road-segment itself is the monument that is identified by its physical presence on the land. The location of said physical presence is closely approximated by mapping grade Global Positioning System (GPS) data. Said data are checked against the corresponding gray-scale 1-meter Digital Orthophoto Quadrangles published by the United States Geological Survey (USGS) to verify a reasonable degree of accuracy. In circumstances where accurate satellite signal acquisition is not possible, such as deep, narrow canyons or under a canopy of dense foliage, or where very sharp curves in the road make accuracy questionable, such portions of the road were digitized from the corresponding gray-scale 1-meter Digital Orthophoto Quadrangles published by the United States Geological Survey (USGS).

This road-segment may traverse:

Township 19 South Range 25 East, Section(s) 28,29,33,34, Salt Lake Base & Meridian

The following description closely approximates the location of the centerline of the physical monument (DOWN WESTWATER CREEK ROAD)-- Segment 002 based on mapping grade Global Positioning System (GPS) data as defined above:

Beginning at a point on the road center line located at 39 degrees 07 minutes 28 seconds North Latitude and -109 degrees 10 minutes 12.68 seconds West Longitude, which can be converted to mapping accuracy State Plane Utah Central Zone NAD 83 feet coordinates of X = 2,301,312.3 feet and Y = 6,858,428.5 feet; thence the following courses along the said road center line:

thence North 85 Degrees 52 Minutes 43 Seconds West 105.5 feet
thence South 87 Degrees 23 Minutes 54 Seconds West 124.6 feet
thence South 49 Degrees 19 Minutes 21 Seconds West 60.8 feet
thence South 24 Degrees 26 Minutes 37 Seconds West 65 feet
thence South 03 Degrees 28 Minutes 09 Seconds West 175.9 feet
thence South 05 Degrees 13 Minutes 18 Seconds West 148.3 feet
thence South 45 Degrees 38 Minutes 46 Seconds East 56 feet
thence South 38 Degrees 45 Minutes 49 Seconds East 6.3 feet
thence South 46 Degrees 02 Minutes 41 Seconds East 47 feet
thence South 56 Degrees 38 Minutes 51 Seconds East 73.9 feet
thence South 56 Degrees 38 Minutes 51 Seconds East 11.8 feet

thence South 62 Degrees 04 Minutes 24 Seconds East 3.5 feet
 thence South 58 Degrees 26 Minutes 40 Seconds East 62.1 feet
 thence South 51 Degrees 27 Minutes 11 Seconds East 101.9 feet
 thence South 58 Degrees 43 Minutes 48 Seconds East 25 feet
 thence South 56 Degrees 06 Minutes 40 Seconds East 11.7 feet
 thence South 58 Degrees 43 Minutes 48 Seconds East 100.2 feet
 thence South 83 Degrees 58 Minutes 50 Seconds East 74.1 feet
 thence North 68 Degrees 48 Minutes 20 Seconds East 78.3 feet
 thence North 46 Degrees 37 Minutes 06 Seconds East 165.8 feet
 thence North 38 Degrees 48 Minutes 13 Seconds East 103.6 feet
 thence North 51 Degrees 56 Minutes 45 Seconds East 69.7 feet
 thence North 89 Degrees 39 Minutes 44 Seconds East 3.1 feet
 thence North 84 Degrees 01 Minutes 08 Seconds East 33.4 feet
 thence South 86 Degrees 17 Minutes 22 Seconds East 46.5 feet
 thence South 68 Degrees 43 Minutes 27 Seconds East 44.5 feet
 thence South 65 Degrees 40 Minutes 54 Seconds East 55.1 feet
 thence South 68 Degrees 33 Minutes 50 Seconds East 150.4 feet
 thence South 73 Degrees 18 Minutes 40 Seconds East 184.9 feet
 thence South 75 Degrees 09 Minutes 20 Seconds East 169.1 feet
 thence South 78 Degrees 14 Minutes 34 Seconds East 164.4 feet
 thence South 80 Degrees 26 Minutes 37 Seconds East 143.2 feet
 thence South 80 Degrees 48 Minutes 27 Seconds East 59.5 feet
 thence South 82 Degrees 16 Minutes 59 Seconds East 175.6 feet
 thence South 76 Degrees 13 Minutes 40 Seconds East 154.8 feet
 thence South 36 Degrees 05 Minutes 18 Seconds East 59.5 feet
 thence South 36 Degrees 06 Minutes 15 Seconds East 134.6 feet
 thence South 19 Degrees 23 Minutes 03 Seconds East 218.7 feet
 thence South 18 Degrees 46 Minutes 57 Seconds East 240.4 feet
 thence South 19 Degrees 10 Minutes 41 Seconds East 256.5 feet
 thence South 18 Degrees 42 Minutes 19 Seconds East 255.8 feet
 thence South 17 Degrees 20 Minutes 20 Seconds East 238.5 feet
 thence South 18 Degrees 17 Minutes 15 Seconds East 219.4 feet
 thence South 18 Degrees 17 Minutes 07 Seconds East 42.7 feet
 thence South 20 Degrees 00 Minutes 26 Seconds East 259.6 feet
 thence South 20 Degrees 18 Minutes 54 Seconds East 247.9 feet
 thence South 19 Degrees 30 Minutes 03 Seconds East 244.9 feet
 thence South 17 Degrees 41 Minutes 24 Seconds East 264.7 feet
 thence South 16 Degrees 16 Minutes 01 Seconds East 271.3 feet
 thence South 18 Degrees 31 Minutes 46 Seconds East 288.4 feet
 thence South 17 Degrees 28 Minutes 58 Seconds East 274.7 feet
 thence South 13 Degrees 02 Minutes 22 Seconds East 324.6 feet
 thence South 16 Degrees 39 Minutes 10 Seconds East 290.6 feet
 thence South 26 Degrees 24 Minutes 44 Seconds East 277.6 feet
 thence South 31 Degrees 59 Minutes 44 Seconds East 260.2 feet
 thence South 31 Degrees 06 Minutes 02 Seconds East 280.6 feet
 thence South 28 Degrees 02 Minutes 46 Seconds East 285.4 feet
 thence South 26 Degrees 54 Minutes 11 Seconds East 288 feet
 thence South 26 Degrees 45 Minutes 18 Seconds East 283.9 feet
 thence South 24 Degrees 04 Minutes 06 Seconds East 270.6 feet

thence South 24 Degrees 10 Minutes 27 Seconds East 258.3 feet
 thence South 23 Degrees 39 Minutes 42 Seconds East 246.5 feet
 thence South 32 Degrees 51 Minutes 58 Seconds East 208.2 feet
 thence South 63 Degrees 19 Minutes 53 Seconds East 177 feet
 thence North 72 Degrees 04 Minutes 55 Seconds East 173.8 feet
 thence North 54 Degrees 21 Minutes 38 Seconds East 198.7 feet
 thence North 61 Degrees 26 Minutes 53 Seconds East 194.3 feet
 thence North 72 Degrees 47 Minutes 25 Seconds East 209.1 feet
 thence North 79 Degrees 17 Minutes 09 Seconds East 236.8 feet
 thence North 64 Degrees 36 Minutes 56 Seconds East 127.9 feet
 thence North 56 Degrees 20 Minutes 07 Seconds East 143.3 feet
 thence North 54 Degrees 19 Minutes 46 Seconds East 170.2 feet
 thence North 72 Degrees 23 Minutes 46 Seconds East 171.3 feet
 thence North 88 Degrees 35 Minutes 18 Seconds East 175.2 feet
 thence South 75 Degrees 38 Minutes 45 Seconds East 252.3 feet
 thence South 65 Degrees 24 Minutes 34 Seconds East 182.9 feet
 thence South 60 Degrees 43 Minutes 24 Seconds East 179.3 feet
 thence South 65 Degrees 18 Minutes 58 Seconds East 197.8 feet
 thence South 58 Degrees 15 Minutes 21 Seconds East 206.9 feet
 thence South 49 Degrees 57 Minutes 12 Seconds East 162 feet
 thence South 49 Degrees 56 Minutes 18 Seconds East 50.6 feet
 thence South 50 Degrees 33 Minutes 11 Seconds East 59 feet
 thence South 50 Degrees 22 Minutes 15 Seconds East 11.9 feet
 thence South 50 Degrees 29 Minutes 21 Seconds East 11.1 feet
 thence South 47 Degrees 12 Minutes 29 Seconds East 57.6 feet more or less to **the ending**

point at: 39 degrees 06 minutes 15.98 seconds North Latitude and -109 degrees 08 minutes 41.85 seconds West Longitude, which can be converted to mapping accuracy State Plane Utah Central Zone NAD 83 feet coordinates of X = 2,308,659.7 feet and Y = 6,851,332.1 feet.

Appendix C to Attachment 4

Popular Name: DOWN WESTWATER CREEK ROAD

County: Grand

County Road Number: 00191

State Geographic Information Database (SGID) Road Identification Number: RD100083.

Road-Segment Number: 003

Road-Segment Length: 0.03 miles more or less.

Believed owner of the land underlying this road-segment is: Bureau of Land Management.

The following description is based upon the geographic coordinate system using the NAD83 Datum. The source is GPS mapping grade data as indicated in the metadata and/or the transportation data model of the State of Utah Geographic Information Database (SGID).

The road-segment itself is the monument that is identified by its physical presence on the land. The location of said physical presence is closely approximated by mapping grade Global Positioning System (GPS) data. Said data are checked against the corresponding gray-scale 1-meter Digital Orthophoto Quadrangles published by the United States Geological Survey (USGS) to verify a reasonable degree of accuracy. In circumstances where accurate satellite signal acquisition is not possible, such as deep, narrow canyons or under a canopy of dense foliage, or where very sharp curves in the road make accuracy questionable, such portions of the road were digitized from the corresponding gray-scale 1-meter Digital Orthophoto Quadrangles published by the United States Geological Survey (USGS).

This road-segment may traverse:

Township 19 South Range 25 East, Section(s) 29, Salt Lake Base & Meridian

The following description closely approximates the location of the centerline of the physical monument (DOWN WESTWATER CREEK ROAD)-- Segment 003 based on mapping grade Global Positioning System (GPS) data as defined above:

Beginning at a point on the road center line located at 39 degrees 07 minutes 28 seconds North Latitude and -109 degrees 10 minutes 12.68 seconds West Longitude, which can be converted to mapping accuracy State Plane Utah Central Zone NAD 83 feet coordinates of X = 2,301,312.3 feet and Y = 6,858,428.5 feet; thence the following courses along the said road center line:

thence North 88 Degrees 33 Minutes 47 Seconds East 85.5 feet

thence North 85 Degrees 57 Minutes 07 Seconds East 76.1 feet more or less to **the ending point at:** 39 degrees 07 minutes 28.03 seconds North Latitude and -109 degrees 10 minutes 10.63 seconds West Longitude, which can be converted to mapping accuracy State Plane Utah Central Zone NAD 83 feet coordinates of X = 2,301,473.6 feet and Y = 6,858,436.0 feet.