

**Acknowledgment and
Notice of Acknowledgment
of Acceptance of R.S. 2477
Right-of-Way Grant**

Ent 486409 Bk 730 Pg 481-493
Date: 27-MAY-2008 1:03PM
Fee: None
Filed By: PL
MERLENE MOSHER DALTON, Recorder
GRAND COUNTY CORPORATION
For: STATE OF UTAH

THE STATE OF UTAH

TO ALL WHOM THESE PRESENTS SHALL COME, Greeting:

Know ye, This is an Acknowledgment and Notice of Acknowledgment made under Utah Code Sections 72-5-309 through 310 inclusive, that the grant of the United States of America of “the right of way for the construction of highways over public lands, not reserved for public uses” under United States Revised Statutes 2477 (43 U.S.C. Section 932 (repealed October 21, 1976, with proviso recognizing the validity of rights-of-way already established)) was accepted for and on behalf of the State of Utah and its political subdivision Grand County as it pertains to the highway located in Grand County known as MOON RIDGE CANYON ROAD; County Road Number: 00212; State Geographic Information Database (SGID) Road Identification Number: RD100102. Total road length is 5.19 miles more or less.

The reason for this Acknowledgment and Notice of Acknowledgment includes, but is not limited to, the fact that the road was constructed, mechanically, or by continuous use as a public highway for a period of at least ten years, over public lands not reserved for public uses, prior to the earlier of (a) the October 21, 1976 repeal of R.S. 2477 or (b) the date the servient estate was reserved for public uses.

This Acknowledgment and Notice of Acknowledgment applies only to the segments of the road that traverse land owned by the Bureau of Land Management, United States Department of the Interior, and does not apply to segments of the road that traverse land owned by any other person or entity. The State of Utah and its political subdivisions reserve the right to make further acknowledgments and notices of acknowledgment with regard to road segments that traverse land owned by other entities, including the United States of America, through one or more of its agencies.

A printed copy of a map showing the location of the road in said county is appended hereto as “Attachment 1,” a printed copy of representative photos of the road is appended hereto as “Attachment 2,” a printed copy of a description of the beginning and ending points of the entire road together with a list of Townships, Ranges and Sections that may be traversed by the road in said county is appended hereto as “Attachment 3,” and a printed copy of the Road Centerline Description Cover Page(s) is appended hereto as “Attachment 4.” The Appendices listed in “Attachment 4” that contain the actual road centerline descriptions are incorporated herein by reference. Affidavits provided by individuals familiar with the road are appended hereto as “Attachment 5.”

A printed copy of this Acknowledgment and Notice of Acknowledgment, together with its Attachments and Appendices, may be viewed and/or obtained at the office of the Utah State Archives.

An electronic copy of this Acknowledgment and Notice of Acknowledgment, together with its Attachments and Appendices, may be viewed and/or downloaded as read-only PDF (Portable Document Format) files via the


Internet at <http://recorded2477roads.utah.gov>.

The owner of the servient estate in the land underlying the road-segments subject to this Acknowledgment and Notice is believed to be the United States of America through one or more of its agencies. Any of such agencies or any other person with a servient ownership claim or a competing dominant estate right-of-way ownership claim, may file a petition in the State District Court for Salt Lake County for a decision regarding the correctness of this Acknowledgment. A claimant shall file a petition within sixty (60) days after receipt of this Notice.

In Witness Whereof, I, John Harja, the official designee of the Governor of the State of Utah, in conformity to the laws of the State (Utah Code Sections 72-5-308 through 310 inclusive), have caused this Acknowledgment and Notice of Acknowledgment to be made.

Signed by my hand in Salt Lake City, Utah, the 22nd day of May, 2008.

By the Governor's Designee



John Harja


CERTIFICATION

State of Utah)
 : ss
County of Salt Lake)

I hereby certify that the signer of the foregoing document, John Harja, is personally known by me, has made a voluntary signature and taken an oath stating that he is the official designee of the Governor of the State of Utah and is authorized to sign this document on the Governor's behalf pursuant to Utah Code Section 72-5-309. He further vouched that, based upon information and belief, the facts alleged therein are true.

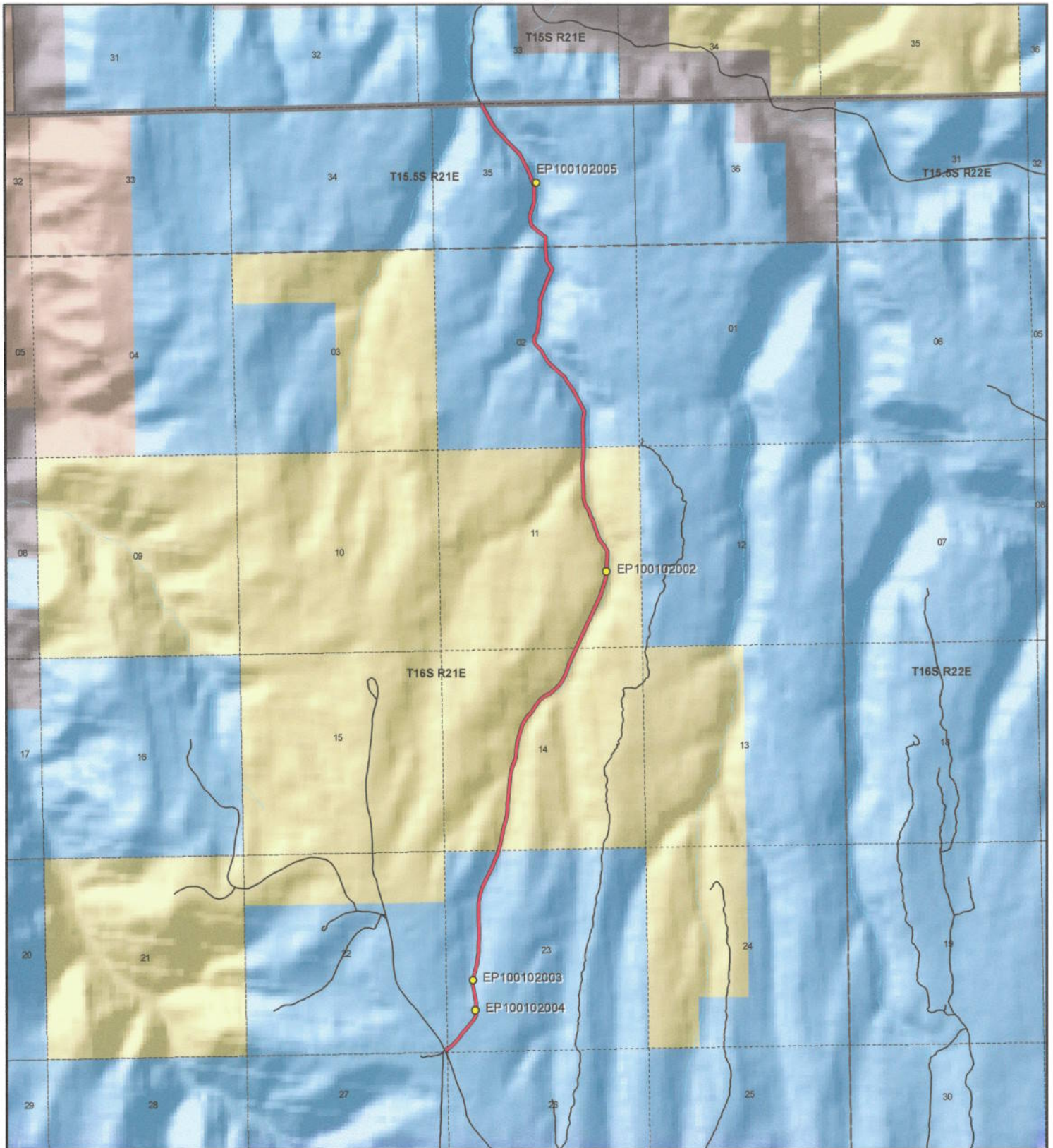
Dated this 22nd day of May, 2008.







Notary Public

Attachment 1



 <p>1:41,000 1 inch equals 0.6 miles</p>		<p style="text-align: center;">Moon Ridge Canyon Road - Grand County SGID RD_ID RD100102</p> <table border="0"> <tr> <td colspan="2">Land Ownership Categories</td> <td colspan="2">Transportation Network</td> </tr> <tr> <td> BLM</td> <td> Wilderness</td> <td> Moon Ridge Canyon Road</td> <td> Title V: Issued Or Under Consideration By BLM Or County</td> </tr> <tr> <td> Private</td> <td> UDWR Wildlife Reserve</td> <td> Other Roads</td> <td> Photo Event Point</td> </tr> <tr> <td> SITLA, State Trust Land</td> <td> DOD, Military</td> <td> Section = 1 Mile</td> <td></td> </tr> <tr> <td> USFS, National Forest</td> <td> State Sovereign Land</td> <td></td> <td></td> </tr> <tr> <td> State Parks and Recreation</td> <td> National Recreation Area</td> <td></td> <td></td> </tr> <tr> <td> Tribal, Indian Reservation</td> <td> USFWS, Natl. Wildlife Refuge</td> <td></td> <td></td> </tr> <tr> <td> NPS, National Park</td> <td></td> <td></td> <td></td> </tr> </table>	Land Ownership Categories		Transportation Network		BLM	Wilderness	Moon Ridge Canyon Road	Title V: Issued Or Under Consideration By BLM Or County	Private	UDWR Wildlife Reserve	Other Roads	Photo Event Point	SITLA, State Trust Land	DOD, Military	Section = 1 Mile		USFS, National Forest	State Sovereign Land			State Parks and Recreation	National Recreation Area			Tribal, Indian Reservation	USFWS, Natl. Wildlife Refuge			NPS, National Park				<p>Map prepared by the State of Utah Automated Geographic Reference Center Room 5130 State Office Building Salt Lake City, Utah 84114 Apr 10, 2008</p>  
Land Ownership Categories		Transportation Network																																	
BLM	Wilderness	Moon Ridge Canyon Road	Title V: Issued Or Under Consideration By BLM Or County																																
Private	UDWR Wildlife Reserve	Other Roads	Photo Event Point																																
SITLA, State Trust Land	DOD, Military	Section = 1 Mile																																	
USFS, National Forest	State Sovereign Land																																		
State Parks and Recreation	National Recreation Area																																		
Tribal, Indian Reservation	USFWS, Natl. Wildlife Refuge																																		
NPS, National Park																																			

Attachment 2



EP100102002



EP100102004



EP100102005



EP100102003

EP000000000

EP000000000

Ent 486409 Bk 0730 Pg 0484

Moon Ridge Canyon Road - Grand County
SGID RD_ID RD100102



Map prepared by the State of Utah
Automated Geographic Reference Center
Room 5130 State Office Building
Salt Lake City, Utah 84114
April 14, 2008



Attachment 3

Beginning & Ending Points and Township, Range, and Section References For:

Popular Name: MOON RIDGE CANYON ROAD

County: Grand

County Road Number: 00212

State Geographic Information Database (SGID) Road Identification Number: RD100102.

Total Road Length: 5.19 miles more or less.

Beginning at a point on the road centerline located at 39 degrees 23 minutes 39.23 seconds North Latitude and -109 degrees 34 minutes 48.16 seconds West Longitude, which can be converted to mapping accuracy State Plane Utah Central Zone NAD 83 feet coordinates of X = 2,182,959.6 feet and Y = 6,953,905.8 feet based on the US Survey Foot conversion.

Ending at a point on the road centerline located at 39 degrees 27 minutes 44.48 seconds North Latitude and -109 degrees 34 minutes 30.73 seconds West Longitude, which can be converted to mapping accuracy State Plane Utah Central Zone NAD 83 feet coordinates of X = 2,183,793.8 feet and Y = 6,978,742.2 feet based on the US Survey Foot conversion.

This road may traverse:

Township 15.5 South Range 21 East, Section(s) 35, Salt Lake Base & Meridian

Township 15 South Range 21 East, Section(s) 33, Salt Lake Base & Meridian

Township 16 South Range 21 East, Section(s) 2,11,14,22,23, Salt Lake Base & Meridian

See Attachment 1 above for a cartographic depiction of the course of this road.

**Attachment 4
Road Centerline Description Cover Page(s)**

Popular Name: MOON RIDGE CANYON ROAD

County: Grand

County Road Number: 00212

State Geographic Information Database (SGID) Road Identification Number: RD100102.

Total Road Length: 5.19 miles more or less.

Centerline Descriptions Of Road-Segments That Cross Over Federally Owned Land, Derived From Global Positioning System Data And Cross-checked against USGS Digital Orthophoto Quadrangles Compiled By The Utah Automated Geographic Reference Center And Entered Into The State Geographic Information Database (SGID).

Road-Segments Listed by SGID Road Identification Number (RD ID)	Road-Segment Numbers	Believed Ownership Of Servient Estate	Approximate Segment Length	See Attached Appendix
RD100102	001	ST	1.08 Miles	(not shown)
RD100102	002	BLM	2.17 Miles	A
RD100102	003	ST	1.94 Miles	(not shown)
		Total Road Length	5.19	_____

* Indicates that a Title V permit will be requested, is in process, or has been issued.

† Indicates that road-segments crossing Forest Service land are under consideration by the state and county as of the date of this Acknowledgment and Notice of Acknowledgment.

Attachment 5

AFFIDAVIT OF JIM TOMLINSON

MOON RIDGE CANYON ROAD

COUNTY ROAD NUMBER 00212

GRAND COUNTY, UTAH

State of Colorado)
 : ss.
County of Mesa)

JIM TOMLINSON, being first duly sworn, deposes and states as follows:

1. I am an adult competent to testify about the matters set forth below based upon my personal knowledge. I have lived in Mesa County, Colorado for 69 years.

2. I have traveled and am familiar with a road in Grand County known as Moon Ridge Canyon Road. I am also familiar with the land the road traverses. When I first used and observed the road in 1965, it followed the same route as in 2006 when I last observed it. Attached is a Grand County map showing Moon Ridge Canyon Road. To the best of my knowledge and based upon my use of and familiarity with this road and the land it traverses, the location and route of the road are correctly illustrated on the attached map. The County also identifies this road according to the road number listed above.

3. I have observed that the road has been open to the public for all to use, to come and go as they pleased, since at least as early as 1965 and continuing through 1976 to 2006. Throughout this time period I have observed travel on the road by various means, including cars, maintenance vehicles, ATVs, trucks and jeeps. Throughout this time period, the road has been used weekly, weather permitting, for more than ten continuous years prior to 1976, and was so used in 2006.

Ent 486409 Bk 0730 Pg 0488


4. Throughout the time period from 1965 to 2006, I have used the road myself for hunting, livestock operations and traveling in and through the area.

5. Throughout the time period described in the previous paragraph, I observed vehicles using the road at various times for the uses described in the previous paragraph, plus wood gathering and camping.

6. It is also the reputation in the community that this road has been open to the public for all to use, to come and go as they pleased, since at least as early as the early 1960s and continuing through 1976 to the present, for the uses described in the previous paragraphs.


7. Prior to 1976, I observed graders performing maintenance and construction activities on the road.

Dated this 7 day of September, 2007.



JIM TOMLINSON

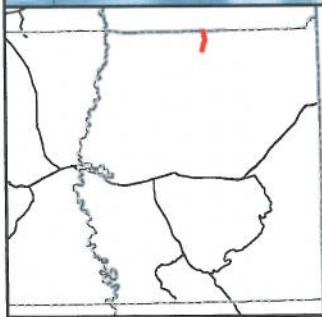
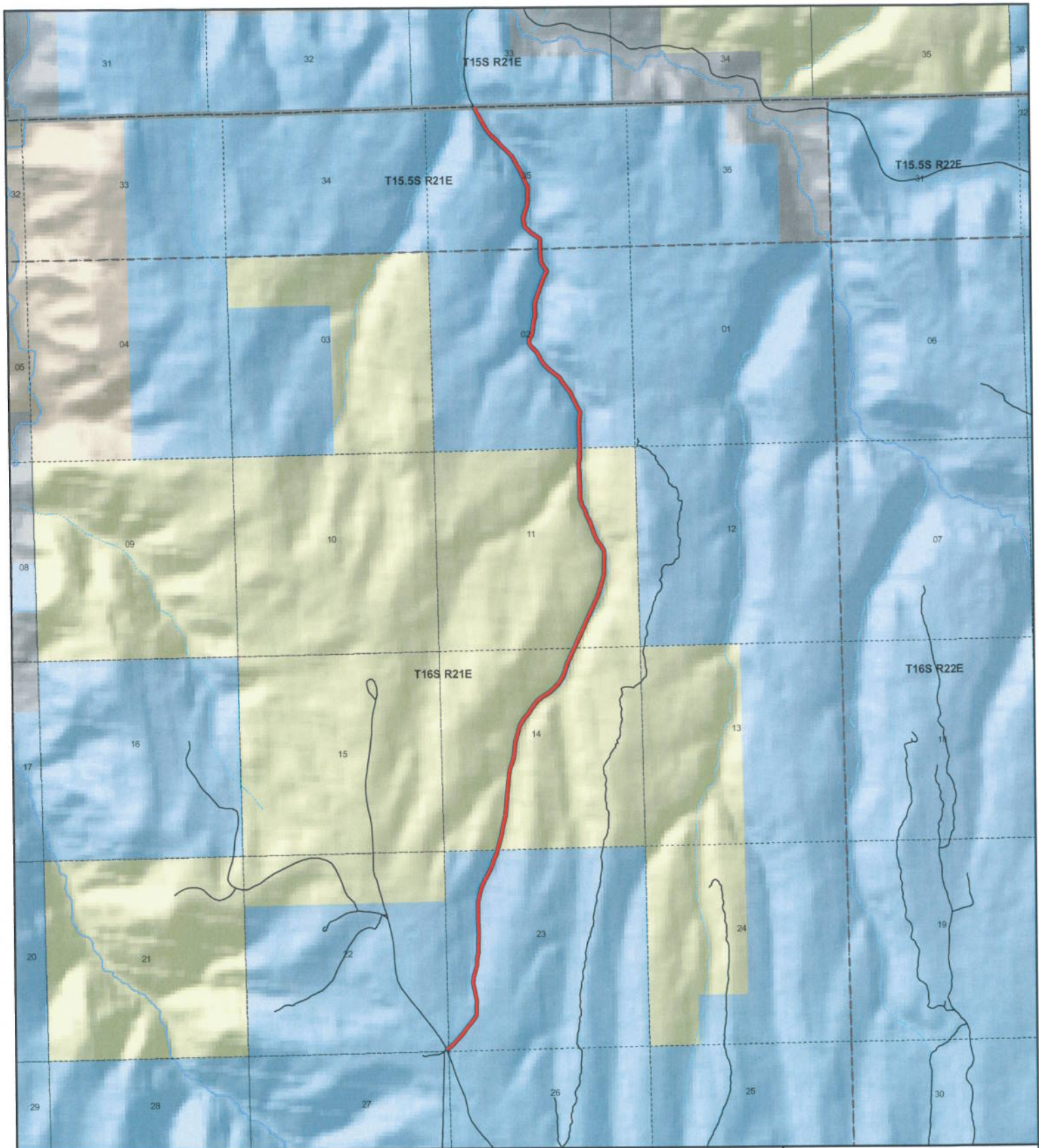
SUBSCRIBED AND SWORN to before me this 7th day of September, 2007.



NETTIE J. REED
NOTARY PUBLIC



my Commission Expires 1/27/2011



**Moon Ridge Canyon
County Unique - 00212**

Land Ownership Categories

- BLM
- US Forest Service
- Private
- State Lands
- National Parks (NPS)
- Wilderness
- National Recreation Area
- State Parks
- State Sovereign Land
- Tribal Lands
- Military
- Wildlife Reserve

Transportation Network

- Moon Ridge Canyon
- State / U.S. Highway
- Local Roads

Misc

- City / Town
- Municipalities
- Section = 1 Mile



1:40,342

1 inch equals 0.6 miles



Map prepared by the State of Utah
AGRC
Room 5130 State Office Building
Salt Lake City, Utah 84114
Jul 25, 2007



AFFIDAVIT OF BLAINE D. STEVENS

MOON RIDGE CANYON ROAD

COUNTY ROAD NUMBER 00212

GRAND COUNTY, UTAH

State of Utah)
 : ss.
County of Grand)

BLAINE D. STEVENS, being first duly sworn, deposes and states as follows:

1. I am an adult competent to testify about the matters set forth below based upon my personal knowledge. I have lived in Grand County for 45 years.

2. I have traveled and am familiar with a road in Grand County known as Moon Ridge Canyon Road. I am also familiar with the land the road traverses. When I first used and observed the road in the late 1940s it followed the same route as in 2006 when I last observed it. Attached is a Grand County map showing Moon Ridge Canyon Road. To the best of my knowledge and based upon my use of and familiarity with this road and the land it traverses, the location and route of the road are correctly illustrated on the attached map. The County also identifies this road according to the road number listed above.

3. I have observed that the road has been open to the public for all to use, to come and go as they pleased, since at least as early as the late 1940s and continuing through 1976 to 2006. Throughout this time period I have observed travel on the road by various means, including trucks and jeeps. Throughout this time period, the road has been used weekly, weather permitting, for more than ten continuous years prior to 1976, and was used weekly, weather permitting in 2006.

4. Throughout the time period from the late 1940s to 2006, I have used the road myself for hunting, law enforcement, traveling in and through the area.

5. Throughout the time period described in the previous paragraph, I observed vehicles using the road at various times for the uses described in the previous paragraph, plus livestock operations, oil and gas exploration, government access, wood gathering and fishing.

6. It is also the reputation in the community that this road has been open to the public for all to use, to come and go as they pleased, since at least as early as the early 1900s and continuing through 1976 to the present, for the uses described in the previous paragraphs.


7. Prior to 1976, I observed the graded surface of the road.

Dated this 2 day of August, 2007.

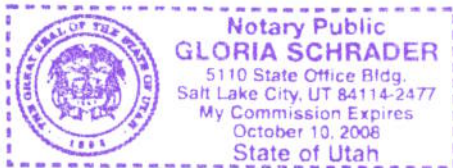


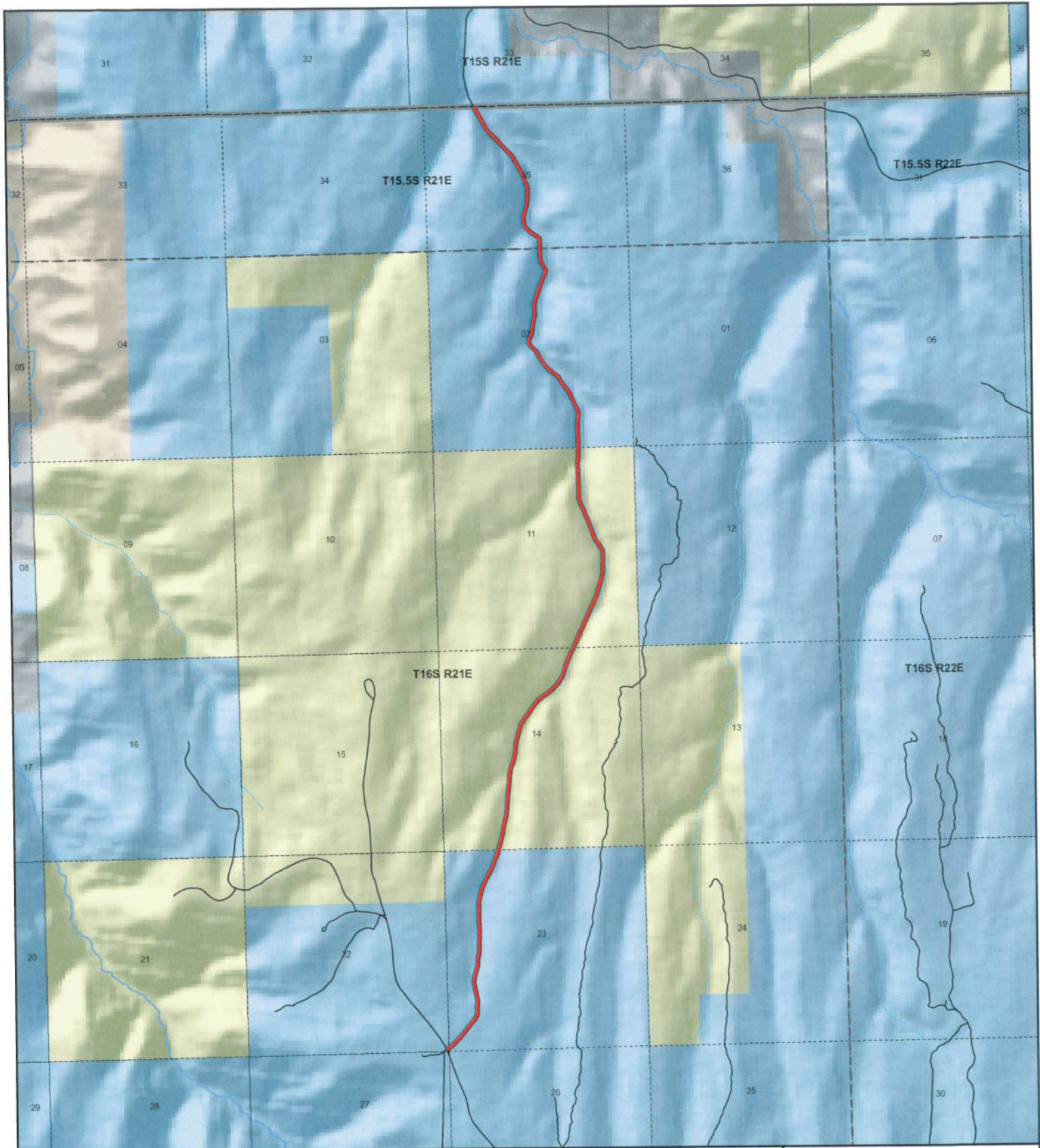
BLAINE D. STEVENS

SUBSCRIBED AND SWORN to before me this 2nd day of August, 2007.



NOTARY PUBLIC





**Moon Ridge Canyon
County Unique - 00212**

Land Ownership Categories

- BLM
- US Forest Service
- Private
- State Lands
- National Parks (NPS)
- Wilderness
- National Recreation Area
- State Parks
- State Sovereign Land
- Tribal Lands
- Military
- Wildlife Reserve

Transportation Network

- Moon Ridge Canyon
- State / U.S. Highway
- Local Roads

Misc

- City / Town
- ⋯ Municipalities
- ⋯ Section = 1 Mile



1:40,342
1 inch equals 0.6 miles



Map prepared by the State of Utah
AGRC
Room 5130 State Office Building
Salt Lake City, Utah 84114
Jul 25, 2007



Appendix A to Attachment 4

Popular Name: MOON RIDGE CANYON ROAD

County: Grand

County Road Number: 00212

State Geographic Information Database (SGID) Road Identification Number: RD100102.

Road-Segment Number: 002

Road-Segment Length: 2.17 miles more or less.

Believed owner of the land underlying this road-segment is: Bureau of Land Management.

The following description is based upon the geographic coordinate system using the NAD83 Datum. The source is GPS mapping grade data as indicated in the metadata and/or the transportation data model of the State of Utah Geographic Information Database (SGID).

The road-segment itself is the monument that is identified by its physical presence on the land. The location of said physical presence is closely approximated by mapping grade Global Positioning System (GPS) data. Said data are checked against the corresponding gray-scale 1-meter Digital Orthophoto Quadrangles published by the United States Geological Survey (USGS) to verify a reasonable degree of accuracy. In circumstances where accurate satellite signal acquisition is not possible, such as deep, narrow canyons or under a canopy of dense foliage, or where very sharp curves in the road make accuracy questionable, such portions of the road were digitized from the corresponding gray-scale 1-meter Digital Orthophoto Quadrangles published by the United States Geological Survey (USGS).

This road-segment may traverse:

Township 16 South Range 21 East, Section(s) 11,14, Salt Lake Base & Meridian

The following description closely approximates the location of the centerline of the physical monument (MOON RIDGE CANYON ROAD)-- Segment 002 based on mapping grade Global Positioning System (GPS) data as defined above:

Beginning at a point on the road center line located at 39 degrees 24 minutes 30.77 seconds North Latitude and -109 degrees 34 minutes 29.14 seconds West Longitude, which can be converted to mapping accuracy State Plane Utah Central Zone NAD 83 feet coordinates of X = 2,184,339.9 feet and Y = 6,959,151.0 feet; thence the following courses along the said road center line:

thence North 13 Degrees 57 Minutes 48 Seconds East	128.4 feet
thence North 13 Degrees 46 Minutes 59 Seconds East	145.5 feet
thence North 14 Degrees 45 Minutes 24 Seconds East	185.2 feet
thence North 10 Degrees 00 Minutes 28 Seconds East	181.8 feet
thence North 14 Degrees 14 Minutes 01 Seconds East	149.2 feet
thence North 11 Degrees 14 Minutes 02 Seconds East	160.8 feet
thence North 03 Degrees 14 Minutes 52 Seconds East	157.8 feet
thence North 04 Degrees 38 Minutes 59 Seconds East	125.2 feet
thence North 06 Degrees 53 Minutes 26 Seconds East	129 feet
thence North 02 Degrees 32 Minutes 26 Seconds East	142.9 feet
thence North 05 Degrees 44 Minutes 46 Seconds East	354.7 feet

thence North 06 Degrees 02 Minutes 56 Seconds East 140.3 feet
 thence North 07 Degrees 21 Minutes 06 Seconds East 167.2 feet
 thence North 22 Degrees 06 Minutes 52 Seconds East 163.3 feet
 thence North 16 Degrees 28 Minutes 24 Seconds East 140.5 feet
 thence North 08 Degrees 00 Minutes 56 Seconds East 134.3 feet
 thence North 06 Degrees 06 Minutes 18 Seconds East 287.3 feet
 thence North 13 Degrees 25 Minutes 05 Seconds East 160.5 feet
 thence North 16 Degrees 47 Minutes 46 Seconds East 317.6 feet
 thence North 30 Degrees 41 Minutes 04 Seconds East 229.7 feet
 thence North 44 Degrees 25 Minutes 55 Seconds East 138.6 feet
 thence North 32 Degrees 37 Minutes 14 Seconds East 168.1 feet
 thence North 31 Degrees 29 Minutes 09 Seconds East 104.3 feet
 thence North 38 Degrees 08 Minutes 16 Seconds East 159.3 feet
 thence North 54 Degrees 37 Minutes 02 Seconds East 162.8 feet
 thence North 60 Degrees 14 Minutes 11 Seconds East 170.3 feet
 thence North 47 Degrees 43 Minutes 19 Seconds East 171.8 feet
 thence North 45 Degrees 41 Minutes 44 Seconds East 170.1 feet
 thence North 31 Degrees 05 Minutes 08 Seconds East 236.5 feet
 thence North 18 Degrees 03 Minutes 59 Seconds East 162.5 feet
 thence North 17 Degrees 37 Minutes 27 Seconds East 207 feet
 thence North 24 Degrees 09 Minutes 42 Seconds East 435.7 feet
 thence North 24 Degrees 09 Minutes 41 Seconds East 1515 feet
 thence North 17 Degrees 08 Minutes 15 Seconds East 455.8 feet
 thence North 10 Degrees 44 Minutes 30 Seconds East 168.8 feet
 thence North 00 Degrees 14 Minutes 58 Seconds East 201.8 feet
 thence North 02 Degrees 20 Minutes 46 Seconds East 259.5 feet
 thence North 03 Degrees 42 Minutes 50 Seconds West 118.3 feet
 thence North 29 Degrees 11 Minutes 11 Seconds West 155.5 feet
 thence North 38 Degrees 16 Minutes 00 Seconds West 193.5 feet
 thence North 21 Degrees 56 Minutes 58 Seconds West 155.3 feet
 thence North 17 Degrees 23 Minutes 43 Seconds West 195.6 feet
 thence North 20 Degrees 42 Minutes 10 Seconds West 187.3 feet
 thence North 27 Degrees 27 Minutes 47 Seconds West 147.5 feet
 thence North 14 Degrees 26 Minutes 34 Seconds West 150.6 feet
 thence North 30 Degrees 56 Minutes 26 Seconds West 179.2 feet
 thence North 17 Degrees 33 Minutes 04 Seconds West 171.8 feet
 thence North 01 Degrees 29 Minutes 49 Seconds East 141.2 feet
 thence North 01 Degrees 23 Minutes 39 Seconds West 165.7 feet
 thence North 03 Degrees 46 Minutes 19 Seconds West 177.5 feet
 thence North 00 Degrees 49 Minutes 04 Seconds East 154.3 feet
 thence North 03 Degrees 56 Minutes 48 Seconds West 253.2 feet
 thence North 05 Degrees 47 Minutes 15 Seconds East 46.2 feet
 thence North 06 Degrees 05 Minutes 27 Seconds East 132.1 feet
 thence North 00 Degrees 01 Minutes 02 Seconds East 136.2 feet
 thence North 00 Degrees 00 Minutes 03 Seconds East 120.1 feet

more or less to **the ending point at:** 39 degrees 26 minutes 15.01 seconds North Latitude and -109 degrees 33 minutes 58.73 seconds West Longitude, which can be converted to mapping accuracy State Plane Utah Central Zone NAD 83 foot coordinates of X = 2,186,498.5 feet and Y = 6,969,745.8 feet.