

**Acknowledgment and
Notice of Acknowledgment
of Acceptance of R.S. 2477
Right-of-Way Grant**

Ent 486435 Bk 731 Pg 204-213
Date: 27-MAY-2008 2:00PM
Fee: None
Filed By: PL
MERLENE MOSHER DALTON, Recorder
GRAND COUNTY CORPORATION
For: STATE OF UTAH

THE STATE OF UTAH

TO ALL WHOM THESE PRESENTS SHALL COME, Greeting:

Know ye, This is an Acknowledgment and Notice of Acknowledgment made under Utah Code Sections 72-5-309 through 310 inclusive, that the grant of the United States of America of “the right of way for the construction of highways over public lands, not reserved for public uses” under United States Revised Statutes 2477 (43 U.S.C. Section 932 (repealed October 21, 1976, with proviso recognizing the validity of rights-of-way already established)) was accepted for and on behalf of the State of Utah and its political subdivision Grand County as it pertains to the highway located in Grand County known as JIMS WELL ROAD; County Road Number: 00270; State Geographic Information Database (SGID) Road Identification Number: RD100132. Total road length is 2.61 miles more or less.

The reason for this Acknowledgment and Notice of Acknowledgment includes, but is not limited to, the fact that the road was constructed, mechanically, or by continuous use as a public highway for a period of at least ten years, over public lands not reserved for public uses, prior to the earlier of (a) the October 21, 1976 repeal of R.S. 2477 or (b) the date the servient estate was reserved for public uses.

This Acknowledgment and Notice of Acknowledgment applies only to the segments of the road that traverse land owned by the Bureau of Land Management, United States Department of the Interior, and does not apply to segments of the road that traverse land owned by any other person or entity. The State of Utah and its political subdivisions reserve the right to make further acknowledgments and notices of acknowledgment with regard to road segments that traverse land owned by other entities, including the United States of America, through one or more of its agencies.

A printed copy of a map showing the location of the road in said county is appended hereto as “Attachment 1,” a printed copy of representative photos of the road is appended hereto as “Attachment 2,” a printed copy of a description of the beginning and ending points of the entire road together with a list of Townships, Ranges and Sections that may be traversed by the road in said county is appended hereto as “Attachment 3,” and a printed copy of the Road Centerline Description Cover Page(s) is appended hereto as “Attachment 4.” The Appendices listed in “Attachment 4” that contain the actual road centerline descriptions are incorporated herein by reference. Affidavits provided by individuals familiar with the road are appended hereto as “Attachment 5.”

A printed copy of this Acknowledgment and Notice of Acknowledgment, together with its Attachments and Appendices, may be viewed and/or obtained at the office of the Utah State Archives.

An electronic copy of this Acknowledgment and Notice of Acknowledgment, together with its Attachments and Appendices, may be viewed and/or downloaded as read-only PDF (Portable Document Format) files via the

Internet at <http://recorded2477roads.utah.gov>.

The owner of the servient estate in the land underlying the road-segments subject to this Acknowledgment and Notice is believed to be the United States of America through one or more of its agencies. Any of such agencies or any other person with a servient ownership claim or a competing dominant estate right-of-way ownership claim, may file a petition in the State District Court for Salt Lake County for a decision regarding the correctness of this Acknowledgment. A claimant shall file a petition within sixty (60) days after receipt of this Notice.

In Witness Whereof, I, John Harja, the official designee of the Governor of the State of Utah, in conformity to the laws of the State (Utah Code Sections 72-5-308 through 310 inclusive), have caused this Acknowledgment and Notice of Acknowledgment to be made.

Signed by my hand in Salt Lake City, Utah, the 23rd day of May, 2008.

By the Governor's Designee




John Harja

CERTIFICATION

State of Utah)
 : ss
County of Salt Lake)

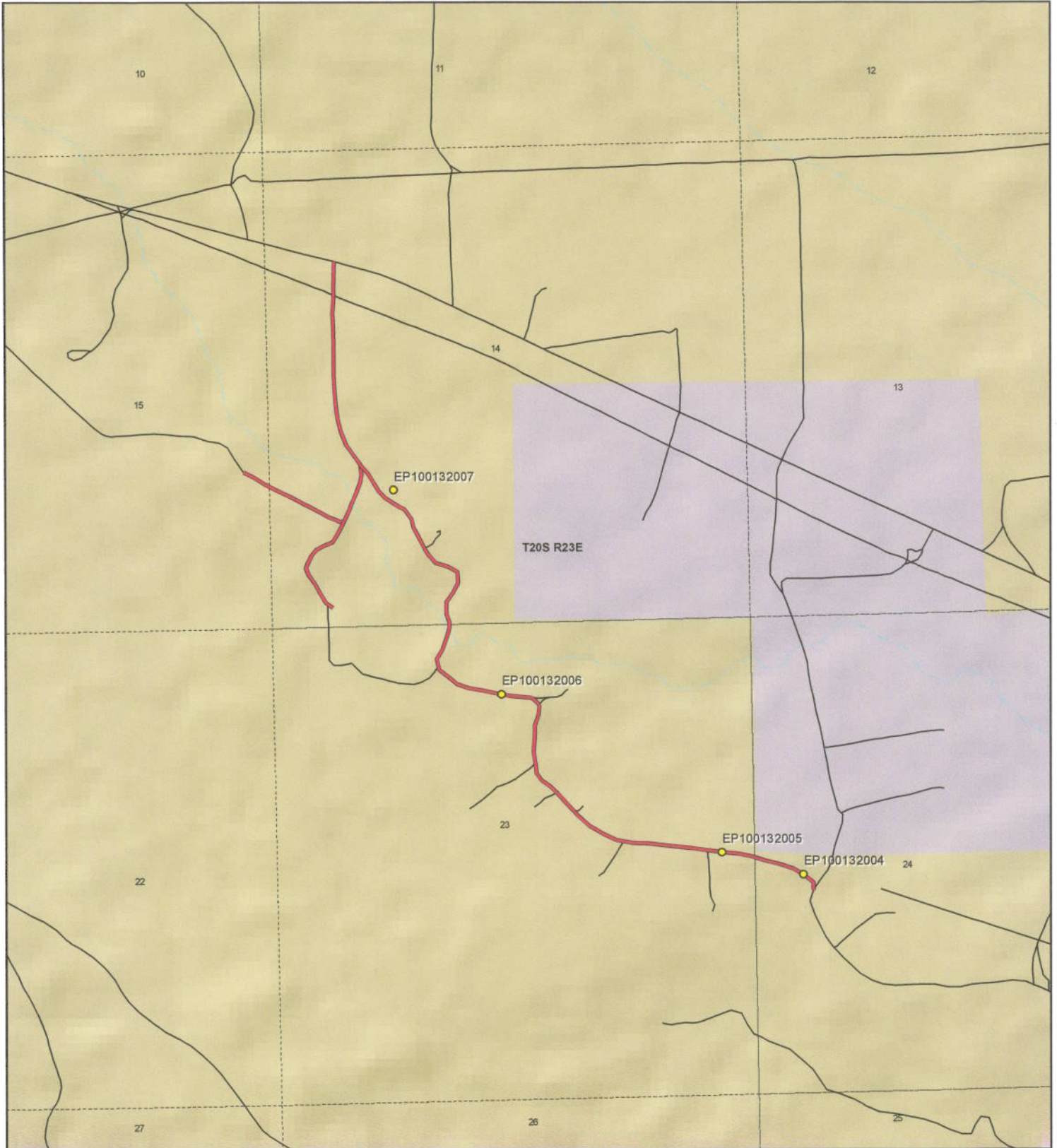
I hereby certify that the signer of the foregoing document, John Harja, is personally known by me, has made a voluntary signature and taken an oath stating that he is the official designee of the Governor of the State of Utah and is authorized to sign this document on the Governor's behalf pursuant to Utah Code Section 72-5-309. He further vouched that, based upon information and belief, the facts alleged therein are true.

Dated this 23rd day of May, 2008.





Notary Public



 <p>1:17,314 1 inch equals 0.3 miles</p>		<p style="text-align: center;">Jims Well Road - Grand County SGID RD_ID RD100132</p> <table border="0"> <tr> <td colspan="2">Land Ownership Categories</td> <td colspan="2">Transportation Network</td> </tr> <tr> <td>● BLM</td> <td>◆ Wilderness</td> <td>— Jims Well Road</td> <td>● Photo Event Point</td> </tr> <tr> <td>◇ Private</td> <td>◆ UDWR Wildlife Reserve</td> <td>— Title V: Issued Or Under Consideration By BLM Or County</td> <td>○ Section = 1 Mile</td> </tr> <tr> <td>◆ SITLA, State Trust Land</td> <td>◆ DOD, Military</td> <td>— Other Roads</td> <td></td> </tr> <tr> <td>◆ USFS, National Forest</td> <td>◆ State Sovereign Land</td> <td></td> <td></td> </tr> <tr> <td>◆ State Parks and Recreation</td> <td>◆ National Recreation Area</td> <td></td> <td></td> </tr> <tr> <td>◆ Tribal, Indian Reservation</td> <td>◆ USFWS, Natl. Wildlife Refuge</td> <td></td> <td></td> </tr> <tr> <td>◆ NPS, National Park</td> <td></td> <td></td> <td></td> </tr> </table>	Land Ownership Categories		Transportation Network		● BLM	◆ Wilderness	— Jims Well Road	● Photo Event Point	◇ Private	◆ UDWR Wildlife Reserve	— Title V: Issued Or Under Consideration By BLM Or County	○ Section = 1 Mile	◆ SITLA, State Trust Land	◆ DOD, Military	— Other Roads		◆ USFS, National Forest	◆ State Sovereign Land			◆ State Parks and Recreation	◆ National Recreation Area			◆ Tribal, Indian Reservation	◆ USFWS, Natl. Wildlife Refuge			◆ NPS, National Park				<p>Map prepared by the State of Utah Automated Geographic Reference Center Room 5130 State Office Building Salt Lake City, Utah 84114 May 23, 2008</p>  
Land Ownership Categories		Transportation Network																																	
● BLM	◆ Wilderness	— Jims Well Road	● Photo Event Point																																
◇ Private	◆ UDWR Wildlife Reserve	— Title V: Issued Or Under Consideration By BLM Or County	○ Section = 1 Mile																																
◆ SITLA, State Trust Land	◆ DOD, Military	— Other Roads																																	
◆ USFS, National Forest	◆ State Sovereign Land																																		
◆ State Parks and Recreation	◆ National Recreation Area																																		
◆ Tribal, Indian Reservation	◆ USFWS, Natl. Wildlife Refuge																																		
◆ NPS, National Park																																			

Attachment 2



EP100132005



EP100132007



EP100132004



EP100132006

EP000000000

EP000000000

Ent 486435 Bk 0731 Pg 0207



Jims Well Road - Grand County
SGID RD_ID RD100132

Map prepared by the State of Utah
Automated Geographic Reference Center
Room 5130 State Office Building
Salt Lake City, Utah 84114
May 23, 2008



Attachment 3

Beginning & Ending Points and Township, Range, and Section References For:

Popular Name: JIMS WELL ROAD

County: Grand

County Road Number: 00270

State Geographic Information Database (SGID) Road Identification Number: RD100132.

Total Road Length: 2.61 miles more or less.

Beginning at a point on the road centerline located at 39 degrees 03 minutes 4.2 seconds North Latitude and -109 degrees 19 minutes 47.29 seconds West Longitude, which can be converted to mapping accuracy State Plane Utah Central Zone NAD 83 feet coordinates of X = 2,256,691.5 feet and Y = 6,830,608.1 feet based on the US Survey Foot conversion.

Ending at a point on the road centerline located at 39 degrees 04 minutes 13.95 seconds North Latitude and -109 degrees 20 minutes 052.8 seconds West Longitude, which can be converted to mapping accuracy State Plane Utah Central Zone NAD 83 feet coordinates of X = 2,251,355.2 feet and Y = 6,837,538.1 feet based on the US Survey Foot conversion.

This road may traverse:

Township 20 South Range 23 East, Section(s) 14,15,23,24, Salt Lake Base & Meridian
See Attachment 1 above for a cartographic depiction of the course of this road.

**Attachment 4
Road Centerline Description Cover Page(s)**

Popular Name: JIMS WELL ROAD

County: Grand

County Road Number: 00270

State Geographic Information Database (SGID) Road Identification Number: RD100132.

Total Road Length: 2.61 miles more or less.

Centerline Descriptions Of Road-Segments That Cross Over Federally Owned Land, Derived From Global Positioning System Data And Cross-checked against USGS Digital Orthophoto Quadrangles Compiled By The Utah Automated Geographic Reference Center And Entered Into The State Geographic Information Database (SGID).

Road-Segments Listed by SGID Road Identification Number (RD_ID)	Road-Segment Numbers	Believed Ownership Of Servient Estate	Approximate Segment Length	See Attached Appendix
RD100132	001	BLM	1.58 Miles	A
RD100132	002	BLM	0.13 Miles	B
RD100132	003	BLM	0.23 Miles	C
RD100132	004	BLM	0.23 Miles	D
RD100132	005	BLM	0.44 Miles	E
		Total Road Length	2.61	_____

* Indicates that a Title V permit will be requested, is in process, or has been issued.

† Indicates that road-segments crossing Forest Service land are under consideration by the state and county as of the date of this Acknowledgment and Notice of Acknowledgment.

Attachment 5

AFFIDAVIT OF JAMES ROBERT WESTWOOD

JIMS WELL ROAD

GRAND COUNTY, UTAH

ROAD NUMBER 00270

State of Utah)
 : ss.
County of Grand)

JAMES ROBERT WESTWOOD, being first duly sworn, deposes and states as follows:

1. I am an adult competent to testify about the matters set forth below based upon my personal knowledge. I currently reside in Moab, Grand County, Utah. I have lived in Grand County for 64 years. I worked for the Grand County Road Department from 1961 to 1980.

2. I have traveled and am familiar with a road in Grand County known as Jims Well Road. I am also familiar with the land the road traverses. When I first used and observed the road in the early 1960s it followed the same route as in 1980 when I last observed it. Attached is a Grand County map showing Jims Well Road. To the best of my knowledge and based upon my use of and familiarity with this road and the land it traverses, the location and route of the road are correctly illustrated on the attached map.

3. I am informed that Grand County also identifies this road according to the road number listed above.

4. I have observed that the road has been open to the public for all to use, to come and go as they pleased, since at least as early as the early 1960s and continuing through 1980. Throughout this time period I observed travel on the road by means of road maintenance vehicles, jeeps and pickup trucks. During this time period, the road was used weekly, for more than ten continuous years prior to 1976 and was so used in 1980.

5. Throughout the time period from the early 1960s to 1980, I used the road myself for county road maintenance.

6. Throughout the time period described in the previous paragraph, I have observed other vehicles from the general public using the road at various times for the uses described in the previous paragraph plus oil and gas exploration, traveling in and through the area, livestock operations and sightseeing.


7. It is also the reputation in the community that this road has been open to the public for all to use, to come and go as they pleased, since at least as early as the early 1900s and continuing through 1976 to the present, for the uses described in the previous paragraphs.

8. Prior to 1976, I personally graded the road.

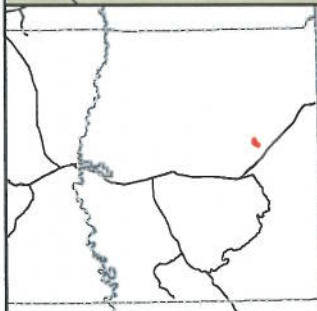
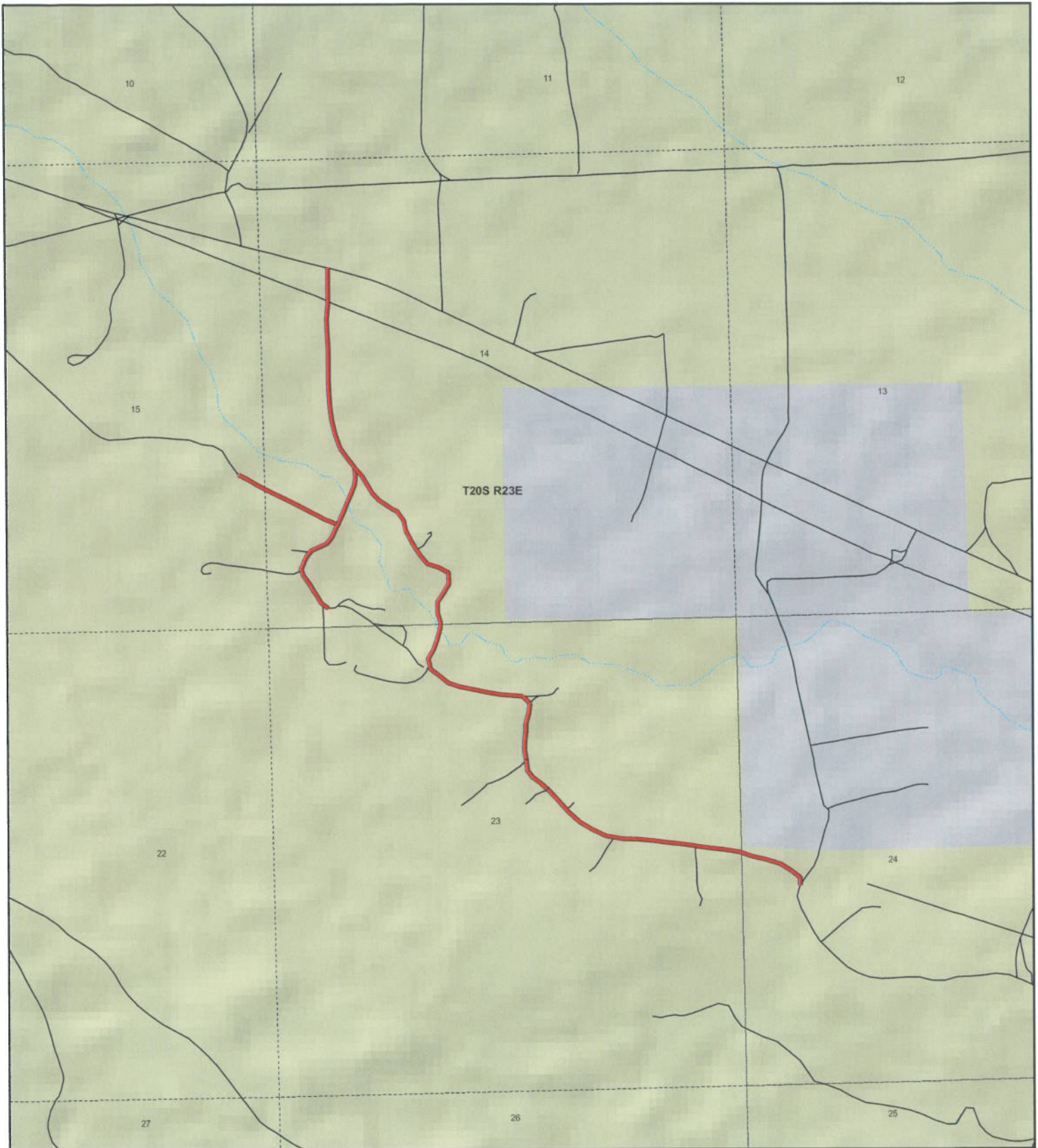
DATED this 8 day of September, 2007.


JAMES ROBERT WESTWOOD

SUBSCRIBED AND SWORN to before me this 8th day of September, 2007.




NOTARY PUBLIC



**Jims Well
County Unique - 00270**

Land Ownership Categories

- ◆ BLM
- ◆ US Forest Service
- ◆ Private
- ◆ State Lands
- ◆ National Parks (NPS)
- ◆ Wilderness
- ◆ National Recreation Area
- ◆ State Parks
- ◆ State Sovereign Land
- ◆ Tribal Lands
- ◆ Military
- ◆ Wildlife Reserve

Transportation Network

- Jims Well
- State / U.S. Highway
- Local Roads

Misc

- City / Town
- Municipalities
- Section = 1 Mile



1:17,314
1 inch equals 0.3 miles



Map prepared by the State of Utah
AGRC
Room 5130 State Office Building
Salt Lake City, Utah 84114
Jul 25, 2007



Appendix A to Attachment 4

Popular Name: JIMS WELL ROAD

County: Grand

County Road Number: 00270

State Geographic Information Database (SGID) Road Identification Number: RD100132.

Road-Segment Number: 001

Road-Segment Length: 1.58 miles more or less.

Believed owner of the land underlying this road-segment is: Bureau of Land Management.

The following description is based upon the geographic coordinate system using the NAD83 Datum. The source is GPS mapping grade data as indicated in the metadata and/or the transportation data model of the State of Utah Geographic Information Database (SGID).

The road-segment itself is the monument that is identified by its physical presence on the land. The location of said physical presence is closely approximated by mapping grade Global Positioning System (GPS) data. Said data are checked against the corresponding gray-scale 1-meter Digital Orthophoto Quadrangles published by the United States Geological Survey (USGS) to verify a reasonable degree of accuracy. In circumstances where accurate satellite signal acquisition is not possible, such as deep, narrow canyons or under a canopy of dense foliage, or where very sharp curves in the road make accuracy questionable, such portions of the road were digitized from the corresponding gray-scale 1-meter Digital Orthophoto Quadrangles published by the United States Geological Survey (USGS).

This road-segment may traverse:

Township 20 South Range 23 East, Section(s) 14,23,24, Salt Lake Base & Meridian

The following description closely approximates the location of the centerline of the physical monument (JIMS WELL ROAD)-- Segment 001 based on mapping grade Global Positioning System (GPS) data as defined above:

Beginning at a point on the road center line located at 39 degrees 03 minutes 4.2 seconds North Latitude and -109 degrees 19 minutes 47.29 seconds West Longitude, which can be converted to mapping accuracy State Plane Utah Central Zone NAD 83 feet coordinates of X = 2,256,691.5 feet and Y = 6,830,608.1 feet; thence the following courses along the said road center line:

thence North 03 Degrees 05 Minutes 24 Seconds West 85.4 feet
thence North 52 Degrees 08 Minutes 09 Seconds West 114.1 feet
thence North 57 Degrees 58 Minutes 24 Seconds West 147.1 feet
thence North 72 Degrees 49 Minutes 40 Seconds West 169 feet
thence North 75 Degrees 42 Minutes 11 Seconds West 162.3 feet
thence North 71 Degrees 52 Minutes 59 Seconds West 121.7 feet
thence North 71 Degrees 51 Minutes 06 Seconds West 23.4 feet
thence North 80 Degrees 37 Minutes 01 Seconds West 165.2 feet
thence North 84 Degrees 07 Minutes 10 Seconds West 181.8 feet
thence North 83 Degrees 01 Minutes 27 Seconds West 154.7 feet
thence North 80 Degrees 58 Minutes 02 Seconds West 20.2 feet

thence North 82 Degrees 50 Minutes 14 Seconds West 163.4 feet
thence North 84 Degrees 11 Minutes 33 Seconds West 153.3 feet
thence North 83 Degrees 20 Minutes 22 Seconds West 161.6 feet
thence North 84 Degrees 51 Minutes 05 Seconds West 171.6 feet
thence North 88 Degrees 10 Minutes 07 Seconds West 173.4 feet
thence North 79 Degrees 48 Minutes 01 Seconds West 89.7 feet
thence North 80 Degrees 11 Minutes 17 Seconds West 93.1 feet
thence North 65 Degrees 33 Minutes 44 Seconds West 176.2 feet
thence North 59 Degrees 38 Minutes 00 Seconds West 163.9 feet
thence North 47 Degrees 33 Minutes 16 Seconds West 176.3 feet
thence North 41 Degrees 30 Minutes 59 Seconds West 50.1 feet
thence North 41 Degrees 09 Minutes 09 Seconds West 119.2 feet
thence North 43 Degrees 22 Minutes 18 Seconds West 148.1 feet
thence North 49 Degrees 44 Minutes 10 Seconds West 7.6 feet
thence North 46 Degrees 42 Minutes 39 Seconds West 109.4 feet
thence North 53 Degrees 30 Minutes 16 Seconds West 112.2 feet
thence North 37 Degrees 47 Minutes 01 Seconds West 99.2 feet
thence North 06 Degrees 20 Minutes 57 Seconds West 105.6 feet
thence North 08 Degrees 18 Minutes 25 Seconds West 1.7 feet
thence North 10 Degrees 16 Minutes 54 Seconds West 128.3 feet
thence North 02 Degrees 11 Minutes 05 Seconds East 121.5 feet
thence North 08 Degrees 15 Minutes 30 Seconds East 71.3 feet
thence North 00 Degrees 15 Minutes 16 Seconds East 98.4 feet
thence North 15 Degrees 29 Minutes 02 Seconds East 121.1 feet
thence North 08 Degrees 01 Minutes 21 Seconds East 114.4 feet
thence North 45 Degrees 55 Minutes 41 Seconds West 112.5 feet
thence North 83 Degrees 59 Minutes 50 Seconds West 118.9 feet
thence North 86 Degrees 06 Minutes 03 Seconds West 133.3 feet
thence North 79 Degrees 26 Minutes 06 Seconds West 147.5 feet
thence North 79 Degrees 04 Minutes 17 Seconds West 159.6 feet
thence North 80 Degrees 05 Minutes 56 Seconds West 156.9 feet
thence North 71 Degrees 49 Minutes 06 Seconds West 134.3 feet
thence North 50 Degrees 28 Minutes 31 Seconds West 128 feet
thence North 53 Degrees 56 Minutes 00 Seconds West 129.9 feet
thence North 12 Degrees 58 Minutes 29 Seconds West 31.9 feet
thence North 13 Degrees 18 Minutes 03 Seconds West 85.9 feet
thence North 29 Degrees 58 Minutes 25 Seconds East 123.5 feet
thence North 18 Degrees 29 Minutes 04 Seconds East 121.3 feet
thence North 17 Degrees 17 Minutes 56 Seconds East 82.6 feet
thence North 15 Degrees 16 Minutes 09 Seconds East 51.1 feet
thence North 01 Degrees 12 Minutes 48 Seconds East 38.8 feet
thence North 01 Degrees 14 Minutes 47 Seconds East 28.5 feet
thence North 19 Degrees 15 Minutes 25 Seconds West 100.6 feet
thence North 01 Degrees 37 Minutes 54 Seconds West 126.4 feet
thence North 34 Degrees 37 Minutes 47 Seconds East 124.1 feet
thence North 30 Degrees 23 Minutes 32 Seconds East 124.1 feet
thence North 03 Degrees 23 Minutes 24 Seconds West 123.2 feet
thence North 62 Degrees 26 Minutes 24 Seconds West 126.2 feet
thence North 73 Degrees 28 Minutes 00 Seconds West 135.7 feet

thence North 40 Degrees 35 Minutes 39 Seconds West 133.3 feet
thence North 31 Degrees 25 Minutes 38 Seconds West 76.6 feet
thence North 31 Degrees 04 Minutes 28 Seconds West 78.3 feet
thence North 28 Degrees 20 Minutes 25 Seconds West 167.2 feet
thence North 13 Degrees 51 Minutes 59 Seconds West 109.7 feet
thence North 34 Degrees 59 Minutes 24 Seconds West 131.6 feet
thence North 66 Degrees 06 Minutes 34 Seconds West 72 feet
thence North 56 Degrees 38 Minutes 50 Seconds West 168.6 feet
thence North 43 Degrees 17 Minutes 29 Seconds West 109.8 feet
thence North 31 Degrees 19 Minutes 46 Seconds West 225.8 feet
thence North 41 Degrees 22 Minutes 58 Seconds West 126.2 feet more or less to **the ending**

point at: 39 degrees 03 minutes 51.67 seconds North Latitude and -109 degrees 20 minutes 49.68 seconds West Longitude, which can be converted to mapping accuracy State Plane Utah Central Zone NAD 83 feet coordinates of X = 2,251,655.3 feet and Y = 6,835,290.5 feet.

Appendix B to Attachment 4

Popular Name: JIMS WELL ROAD

County: Grand

County Road Number: 00270

State Geographic Information Database (SGID) Road Identification Number: RD100132.

Road-Segment Number: 002

Road-Segment Length: 0.13 miles more or less.

Believed owner of the land underlying this road-segment is: Bureau of Land Management.

The following description is based upon the geographic coordinate system using the NAD83 Datum. The source is GPS mapping grade data as indicated in the metadata and/or the transportation data model of the State of Utah Geographic Information Database (SGID).

The road-segment itself is the monument that is identified by its physical presence on the land. The location of said physical presence is closely approximated by mapping grade Global Positioning System (GPS) data. Said data are checked against the corresponding gray-scale 1-meter Digital Orthophoto Quadrangles published by the United States Geological Survey (USGS) to verify a reasonable degree of accuracy. In circumstances where accurate satellite signal acquisition is not possible, such as deep, narrow canyons or under a canopy of dense foliage, or where very sharp curves in the road make accuracy questionable, such portions of the road were digitized from the corresponding gray-scale 1-meter Digital Orthophoto Quadrangles published by the United States Geological Survey (USGS).

This road-segment may traverse:

Township 20 South Range 23 East, Section(s) 14, Salt Lake Base & Meridian

The following description closely approximates the location of the centerline of the physical monument (JIMS WELL ROAD)-- Segment 002 based on mapping grade Global Positioning System (GPS) data as defined above:

Beginning at a point on the road center line located at 39 degrees 03 minutes 51.67 seconds North Latitude and -109 degrees 20 minutes 49.68 seconds West Longitude, which can be converted to mapping accuracy State Plane Utah Central Zone NAD 83 feet coordinates of X = 2,251,655.3 feet and Y = 6,835,290.5 feet; thence the following courses along the said road center line:

thence South 06 Degrees 51 Minutes 08 Seconds East 113.9 feet

thence South 09 Degrees 10 Minutes 37 Seconds West 83.2 feet

thence South 21 Degrees 28 Minutes 46 Seconds West 113.1 feet

thence South 22 Degrees 42 Minutes 06 Seconds West 128.4 feet

thence South 20 Degrees 52 Minutes 08 Seconds West 17.6 feet

thence South 20 Degrees 12 Minutes 33 Seconds West 47.3 feet

thence South 23 Degrees 53 Minutes 25 Seconds West 72 feet

thence South 23 Degrees 03 Minutes 16 Seconds West 62.6 feet

thence South 25 Degrees 28 Minutes 41 Seconds West 29.2 feet more or less to **the ending**

point at: 39 degrees 03 minutes 45.49 seconds North Latitude and -109 degrees 20 minutes 52.15 seconds West Longitude, which can be converted to mapping accuracy State Plane Utah Central Zone NAD 83 feet

coordinates of X = 2,251,475.9 feet and Y = 6,834,661.0 feet.

Appendix C to Attachment 4

Popular Name: JIMS WELL ROAD

County: Grand

County Road Number: 00270

State Geographic Information Database (SGID) Road Identification Number: RD100132.

Road-Segment Number: 003

Road-Segment Length: 0.23 miles more or less.

Believed owner of the land underlying this road-segment is: Bureau of Land Management.

The following description is based upon the geographic coordinate system using the NAD83 Datum. The source is GPS mapping grade data as indicated in the metadata and/or the transportation data model of the State of Utah Geographic Information Database (SGID).

The road-segment itself is the monument that is identified by its physical presence on the land. The location of said physical presence is closely approximated by mapping grade Global Positioning System (GPS) data. Said data are checked against the corresponding gray-scale 1-meter Digital Orthophoto Quadrangles published by the United States Geological Survey (USGS) to verify a reasonable degree of accuracy. In circumstances where accurate satellite signal acquisition is not possible, such as deep, narrow canyons or under a canopy of dense foliage, or where very sharp curves in the road make accuracy questionable, such portions of the road were digitized from the corresponding gray-scale 1-meter Digital Orthophoto Quadrangles published by the United States Geological Survey (USGS).

This road-segment may traverse:

Township 20 South Range 23 East, Section(s) 14, Salt Lake Base & Meridian

The following description closely approximates the location of the centerline of the physical monument (JIMS WELL ROAD)-- Segment 003 based on mapping grade Global Positioning System (GPS) data as defined above:

Beginning at a point on the road center line located at 39 degrees 03 minutes 45.49 seconds North Latitude and -109 degrees 20 minutes 52.15 seconds West Longitude, which can be converted to mapping accuracy State Plane Utah Central Zone NAD 83 feet coordinates of X = 2,251,475.9 feet and Y = 6,834,661.0 feet; thence the following courses along the said road center line:

thence South 24 Degrees 43 Minutes 48 Seconds West 56.1 feet
thence South 24 Degrees 58 Minutes 04 Seconds West 116.1 feet
thence South 36 Degrees 25 Minutes 35 Seconds West 92.2 feet
thence South 66 Degrees 55 Minutes 45 Seconds West 89.2 feet
thence South 64 Degrees 39 Minutes 49 Seconds West 100.9 feet
thence South 38 Degrees 26 Minutes 19 Seconds West 88.4 feet
thence South 26 Degrees 57 Minutes 06 Seconds West 72 feet
thence South 12 Degrees 00 Minutes 50 Seconds East 5 feet
thence South 28 Degrees 39 Minutes 41 Seconds West 13.1 feet
thence South 19 Degrees 01 Minutes 18 Seconds West 64.3 feet
thence South 19 Degrees 05 Minutes 34 Seconds East 79.7 feet

thence South 35 Degrees 40 Minutes 38 Seconds East 110.6 feet

thence South 31 Degrees 39 Minutes 22 Seconds East 99.9 feet

thence South 24 Degrees 56 Minutes 04 Seconds East 16.2 feet

thence South 31 Degrees 12 Minutes 38 Seconds East 53.5 feet

thence South 31 Degrees 10 Minutes 00 Seconds East 84.1 feet

thence South 53 Degrees 36 Minutes 16 Seconds East 19.2 feet

thence South 55 Degrees 36 Minutes 09 Seconds East 74.9 feet more or less to **the ending**

point at: 39 degrees 03 minutes 36.08 seconds North Latitude and -109 degrees 20 minutes 53.91 seconds West Longitude, which can be converted to mapping accuracy State Plane Utah Central Zone NAD 83 feet coordinates of X = 2,251,359.9 feet and Y = 6,833,705.5 feet.

Appendix D to Attachment 4

Popular Name: JIMS WELL ROAD

County: Grand

County Road Number: 00270

State Geographic Information Database (SGID) Road Identification Number: RD100132.

Road-Segment Number: 004

Road-Segment Length: 0.23 miles more or less.

Believed owner of the land underlying this road-segment is: Bureau of Land Management.

The following description is based upon the geographic coordinate system using the NAD83 Datum. The source is GPS mapping grade data as indicated in the metadata and/or the transportation data model of the State of Utah Geographic Information Database (SGID).

The road-segment itself is the monument that is identified by its physical presence on the land. The location of said physical presence is closely approximated by mapping grade Global Positioning System (GPS) data. Said data are checked against the corresponding gray-scale 1-meter Digital Orthophoto Quadrangles published by the United States Geological Survey (USGS) to verify a reasonable degree of accuracy. In circumstances where accurate satellite signal acquisition is not possible, such as deep, narrow canyons or under a canopy of dense foliage, or where very sharp curves in the road make accuracy questionable, such portions of the road were digitized from the corresponding gray-scale 1-meter Digital Orthophoto Quadrangles published by the United States Geological Survey (USGS).

This road-segment may traverse:

Township 20 South Range 23 East, Section(s) 14,15, Salt Lake Base & Meridian

The following description closely approximates the location of the centerline of the physical monument (JIMS WELL ROAD)-- Segment 004 based on mapping grade Global Positioning System (GPS) data as defined above:

Beginning at a point on the road center line located at 39 degrees 03 minutes 45.49 seconds North Latitude and -109 degrees 20 minutes 52.15 seconds West Longitude, which can be converted to mapping accuracy State Plane Utah Central Zone NAD 83 feet coordinates of X = 2,251,475.9 feet and Y = 6,834,661.0 feet; thence the following courses along the said road center line:

thence South 89 Degrees 39 Minutes 45 Seconds West 47.6 feet
thence North 62 Degrees 15 Minutes 53 Seconds West 27.9 feet
thence North 71 Degrees 01 Minutes 49 Seconds West 89.3 feet
thence North 60 Degrees 27 Minutes 52 Seconds West 135.1 feet
thence North 62 Degrees 45 Minutes 45 Seconds West 166.6 feet
thence North 62 Degrees 25 Minutes 32 Seconds West 171.7 feet
thence North 64 Degrees 06 Minutes 51 Seconds West 167.1 feet
thence North 63 Degrees 00 Minutes 15 Seconds West 106.2 feet
thence North 63 Degrees 00 Minutes 46 Seconds West 65.3 feet
thence North 60 Degrees 54 Minutes 21 Seconds West 150.2 feet
thence North 61 Degrees 49 Minutes 19 Seconds West 113.4 feet more or less to **the ending**

point at: 39 degrees 03 minutes 51.11 seconds North Latitude and -109 degrees 21 minutes 06.04 seconds West Longitude, which can be converted to mapping accuracy State Plane Utah Central Zone NAD 83 feet coordinates of X = 2,250,366.9 feet and Y = 6,835,202.5 feet.

Appendix E to Attachment 4

Popular Name: JIMS WELL ROAD

County: Grand

County Road Number: 00270

State Geographic Information Database (SGID) Road Identification Number: RD100132.

Road-Segment Number: 005

Road-Segment Length: 0.44 miles more or less.

Believed owner of the land underlying this road-segment is: Bureau of Land Management.

The following description is based upon the geographic coordinate system using the NAD83 Datum. The source is GPS mapping grade data as indicated in the metadata and/or the transportation data model of the State of Utah Geographic Information Database (SGID).

The road-segment itself is the monument that is identified by its physical presence on the land. The location of said physical presence is closely approximated by mapping grade Global Positioning System (GPS) data. Said data are checked against the corresponding gray-scale 1-meter Digital Orthophoto Quadrangles published by the United States Geological Survey (USGS) to verify a reasonable degree of accuracy. In circumstances where accurate satellite signal acquisition is not possible, such as deep, narrow canyons or under a canopy of dense foliage, or where very sharp curves in the road make accuracy questionable, such portions of the road were digitized from the corresponding gray-scale 1-meter Digital Orthophoto Quadrangles published by the United States Geological Survey (USGS).

This road-segment may traverse:

Township 20 South Range 23 East, Section(s) 14, Salt Lake Base & Meridian

The following description closely approximates the location of the centerline of the physical monument (JIMS WELL ROAD)-- Segment 005 based on mapping grade Global Positioning System (GPS) data as defined above:

Beginning at a point on the road center line located at 39 degrees 03 minutes 51.67 seconds North Latitude and -109 degrees 20 minutes 49.68 seconds West Longitude, which can be converted to mapping accuracy State Plane Utah Central Zone NAD 83 feet coordinates of X = 2,251,655.3 feet and Y = 6,835,290.5 feet; thence the following courses along the said road center line:

thence North 25 Degrees 10 Minutes 28 Seconds West 12.7 feet
thence North 37 Degrees 12 Minutes 55 Seconds West 92.3 feet
thence North 35 Degrees 48 Minutes 25 Seconds West 161.2 feet
thence North 21 Degrees 52 Minutes 41 Seconds West 167.6 feet
thence North 13 Degrees 01 Minutes 13 Seconds West 159.8 feet
thence North 07 Degrees 31 Minutes 44 Seconds West 160.4 feet
thence North 03 Degrees 59 Minutes 05 Seconds West 157.8 feet
thence North 02 Degrees 40 Minutes 28 Seconds West 160.9 feet
thence North 00 Degrees 24 Minutes 41 Seconds West 177.2 feet
thence North 00 Degrees 40 Minutes 43 Seconds West 170.6 feet
thence North 02 Degrees 57 Minutes 48 Seconds West 179 feet

thence North 02 Degrees 21 Minutes 30 Seconds West 139.5 feet
thence North 03 Degrees 44 Minutes 07 Seconds East 164.5 feet
thence North 00 Degrees 20 Minutes 13 Seconds West 41 feet
thence North 00 Degrees 05 Minutes 48 Seconds West 101.7 feet
thence North 00 Degrees 16 Minutes 01 Seconds East 270.7 feet more or less to **the ending**
point at: 39 degrees 04 minutes 13.95 seconds North Latitude and -109 degrees 20 minutes 052.8 seconds
West Longitude, which can be converted to mapping accuracy State Plane Utah Central Zone NAD 83 feet
coordinates of X = 2,251,355.2 feet and Y = 6,837,538.1 feet.