

**Acknowledgment and
Notice of Acknowledgment
of Acceptance of R.S. 2477
Right-of-Way Grant**

Ent 486443 Bk 731 Pg 303 - 3/2
Date: 27-MAY-2008 2:16PM
Fee: None
Filed By: PL
MERLENE MOSHER DALTON, Recorder
GRAND COUNTY CORPORATION
For: STATE OF UTAH

THE STATE OF UTAH

TO ALL WHOM THESE PRESENTS SHALL COME, Greeting:

Know ye, This is an Acknowledgment and Notice of Acknowledgment made under Utah Code Sections 72-5-309 through 310 inclusive, that the grant of the United States of America of “the right of way for the construction of highways over public lands, not reserved for public uses” under United States Revised Statutes 2477 (43 U.S.C. Section 932 (repealed October 21, 1976, with proviso recognizing the validity of rights-of-way already established)) was accepted for and on behalf of the State of Utah and its political subdivision Grand County as it pertains to the highway located in Grand County known as SAN ARROYO RIDGE WELL 1 ROAD; County Road Number: 00309; State Geographic Information Database (SGID) Road Identification Number: RD100152. Total road length is 0.85 miles more or less.

The reason for this Acknowledgment and Notice of Acknowledgment includes, but is not limited to, the fact that the road was constructed, mechanically, or by continuous use as a public highway for a period of at least ten years, over public lands not reserved for public uses, prior to the earlier of (a) the October 21, 1976 repeal of R.S. 2477 or (b) the date the servient estate was reserved for public uses.

This Acknowledgment and Notice of Acknowledgment applies only to the segments of the road that traverse land owned by the Bureau of Land Management, United States Department of the Interior, and does not apply to segments of the road that traverse land owned by any other person or entity. The State of Utah and its political subdivisions reserve the right to make further acknowledgments and notices of acknowledgment with regard to road segments that traverse land owned by other entities, including the United States of America, through one or more of its agencies.

A printed copy of a map showing the location of the road in said county is appended hereto as “Attachment 1,” a printed copy of representative photos of the road is appended hereto as “Attachment 2,” a printed copy of a description of the beginning and ending points of the entire road together with a list of Townships, Ranges and Sections that may be traversed by the road in said county is appended hereto as “Attachment 3,” and a printed copy of the Road Centerline Description Cover Page(s) is appended hereto as “Attachment 4.” The Appendices listed in “Attachment 4” that contain the actual road centerline descriptions are incorporated herein by reference. Affidavits provided by individuals familiar with the road are appended hereto as “Attachment 5.”

A printed copy of this Acknowledgment and Notice of Acknowledgment, together with its Attachments and Appendices, may be viewed and/or obtained at the office of the Utah State Archives.

An electronic copy of this Acknowledgment and Notice of Acknowledgment, together with its Attachments and Appendices, may be viewed and/or downloaded as read-only PDF (Portable Document Format) files via the

Internet at <http://recorded2477roads.utah.gov>.

The owner of the servient estate in the land underlying the road-segments subject to this Acknowledgment and Notice is believed to be the United States of America through one or more of its agencies. Any of such agencies or any other person with a servient ownership claim or a competing dominant estate right-of-way ownership claim, may file a petition in the State District Court for Salt Lake County for a decision regarding the correctness of this Acknowledgment. A claimant shall file a petition within sixty (60) days after receipt of this Notice.

In Witness Whereof, I, John Harja, the official designee of the Governor of the State of Utah, in conformity to the laws of the State (Utah Code Sections 72-5-308 through 310 inclusive), have caused this Acknowledgment and Notice of Acknowledgment to be made.

Signed by my hand in Salt Lake City, Utah, the 22nd day of May, 2008.

By the Governor's Designee




John Harja


CERTIFICATION

State of Utah)
 : ss
County of Salt Lake)

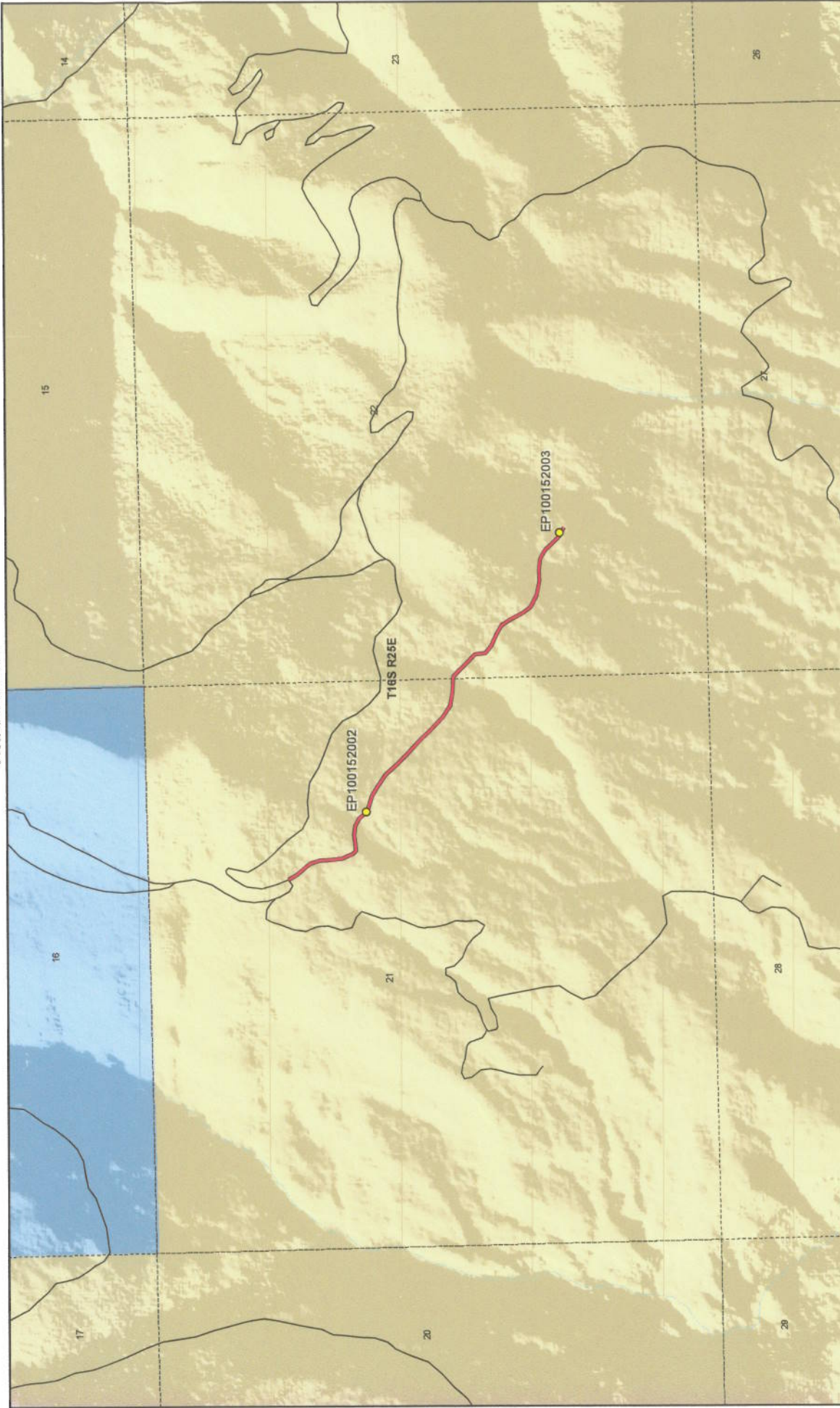
I hereby certify that the signer of the foregoing document, John Harja, is personally known by me, has made a voluntary signature and taken an oath stating that he is the official designee of the Governor of the State of Utah and is authorized to sign this document on the Governor's behalf pursuant to Utah Code Section 72-5-309. He further vouched that, based upon information and belief, the facts alleged therein are true.

Dated this 22nd day of May, 2008.





Notary Public



San Arroyo Ridge Well 1 Road - Grand County
SGID RD_ID RD100152

1:14,911
 1 inch equals 0.2 miles



- Land Ownership Categories**
- BLM
 - Private
 - SITLA, State Trust Land
 - USFS, National Forest
 - State Parks and Recreation
 - Tribal, Indian Reservation
 - NPS, National Park

- Transportation Network**
- San Arroyo Ridge Well 1 Road
 - Other Roads
 - Title V, Issued Or Under Consideration By BLM Or County
 - Photo Event Point
 - Section = 1 Mile

Map prepared by the State of Utah
 Automated Geographic Reference Center
 Room 5130 State Office Building
 Salt Lake City, Utah 84114
 Apr 17, 2008

Attachment 2



EP100152002



EP100152003

EP000000000

EP000000000

EP000000000

EP000000000

Ent 486443 Bk 0731 Pg 0306

San Arroyo Ridge Well 1 Road - Grand County
SGID RD_ID RD100152



Map prepared by the State of Utah
Automated Geographic Reference Center
Room 5130 State Office Building
Salt Lake City, Utah 84114
April 14, 2008



Attachment 3

Beginning & Ending Points and Township, Range, and Section References For:

Popular Name: SAN ARROYO RIDGE WELL 1 ROAD

County: Grand

County Road Number: 00309

State Geographic Information Database (SGID) Road Identification Number: RD100152.

Total Road Length: 0.85 miles more or less.

Beginning at a point on the road centerline located at 39 degrees 24 minutes 17.93 seconds North Latitude and -109 degrees 09 minutes 034.6 seconds West Longitude, which can be converted to mapping accuracy State Plane Utah Central Zone NAD 83 feet coordinates of X = 2,301,638.9 feet and Y = 6,960,649.0 feet based on the US Survey Foot conversion.

Ending at a point on the road centerline located at 39 degrees 23 minutes 51.75 seconds North Latitude and -109 degrees 08 minutes 53.71 seconds West Longitude, which can be converted to mapping accuracy State Plane Utah Central Zone NAD 83 feet coordinates of X = 2,304,916.6 feet and Y = 6,958,085.8 feet based on the US Survey Foot conversion.

This road may traverse:

Township 16 South Range 25 East, Section(s) 21,22, Salt Lake Base & Meridian
See Attachment 1 above for a cartographic depiction of the course of this road.

**Attachment 4
Road Centerline Description Cover Page(s)**

Popular Name: SAN ARROYO RIDGE WELL 1 ROAD

County: Grand

County Road Number: 00309

State Geographic Information Database (SGID) Road Identification Number: RD100152.

Total Road Length: 0.85 miles more or less.

Centerline Descriptions Of Road-Segments That Cross Over Federally Owned Land, Derived From Global Positioning System Data And Cross-checked against USGS Digital Orthophoto Quadrangles Compiled By The Utah Automated Geographic Reference Center And Entered Into The State Geographic Information Database (SGID).

Road-Segments Listed by SGID Road Identification Number (RD_ID)	Road-Segment Numbers	Believed Ownership Of Servient Estate	Approximate Segment Length	See Attached Appendix
RD100152	001	BLM	0.85 Miles	A
		Total Road Length	0.85	_____

* Indicates that a Title V permit will be requested, is in process, or has been issued.

† Indicates that road-segments crossing Forest Service land are under consideration by the state and county as of the date of this Acknowledgment and Notice of Acknowledgment.

Attachment 5

AFFIDAVIT OF JAMES ROBERT WESTWOOD

SAN ARROYO RIDGE WELL 1 ROAD

GRAND COUNTY, UTAH

ROAD NUMBER 00309

State of Utah)
 : ss.
County of Grand)

JAMES ROBERT WESTWOOD, being first duly sworn, deposes and states as follows:

1. I am an adult competent to testify about the matters set forth below based upon my personal knowledge. I currently reside in Moab, Grand County, Utah. I have lived in Grand County for 64 years. I worked for the Grand County Road Department from 1961 to 1980.

2. I have traveled and am familiar with a road in Grand County known as San Arroyo Ridge Well 1 Road. I am also familiar with the land the road traverses. When I first used and observed the road in 1965 it followed the same route as in 1980 when I last observed it. Attached is a Grand County map showing San Arroyo Ridge Well 1 Road. To the best of my knowledge and based upon my use of and familiarity with this road and the land it traverses, the location and route of the road are correctly illustrated on the attached map.

3. I am informed that Grand County also identifies this road according to the road number listed above.

4. I have observed that the road has been open to the public for all to use, to come and go as they pleased, since at least as early as 1965 and continuing through 1980. Throughout this time period I observed travel on the road by means of cars, semis, road maintenance vehicles, jeeps, pickup trucks and ATVs. During this time period, the road was used daily for more than ten continuous years prior to 1976 and was used daily in 1980.

5. Throughout the time period from 1965 to 1980, I used the road myself for county road maintenance, hunting, camping and recreation.

6. Throughout the time period described in the previous paragraph, I have observed other vehicles from the general public using the road at various times for the uses described in the previous paragraph plus, livestock operations, oil and gas exploration and development and sightseeing.

7. It is also the reputation in the community that this road has been open to the public for all to use, to come and go as they pleased, since at least as early as the early 1960s and continuing through 1976 to the present, for the uses described in the previous paragraphs.


8. Prior to 1976, I personally graded the road.

DATED this 8 day of September, 2007.



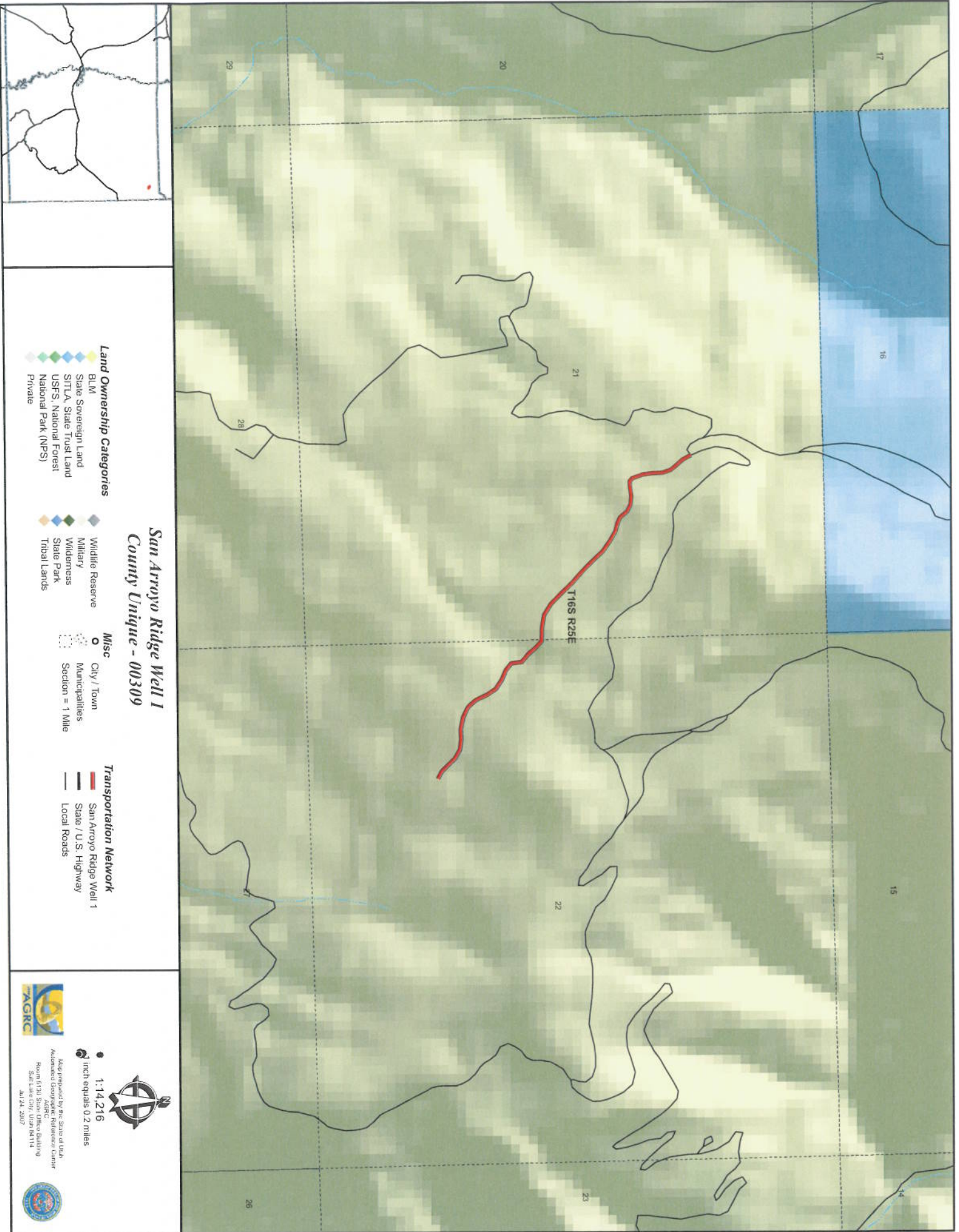
JAMES ROBERT WESTWOOD

SUBSCRIBED AND SWORN to before me this 8th day of September, 2007.





NOTARY PUBLIC



San Arroyo Ridge Well 1
County Unique - 00309

- Land Ownership Categories**
- BLM
 - State Sovereign Land
 - SITLA, State Trust Land
 - USFS, National Forest
 - National Park (NPS)
 - Private

- Wildlife Reserve
- Military
- Wilderness
- State Park
- Tribal Lands

- Misc**
- City / Town
 - Municipalities
 - Section = 1 Mile

- Transportation Network**
- San Arroyo Ridge Well 1
 - State / U.S. Highway
 - Local Roads



Map prepared by the State of Utah
 Automatic Geographic Reference Center
 Room 5130 State Office Building
 Salt Lake City, Utah 84114
 Jul 24, 2007



Appendix A to Attachment 4

Popular Name: SAN ARROYO RIDGE WELL 1 ROAD

County: Grand

County Road Number: 00309

State Geographic Information Database (SGID) Road Identification Number: RD100152.

Road-Segment Number: 001

Road-Segment Length: 0.85 miles more or less.

Believed owner of the land underlying this road-segment is: Bureau of Land Management.

The following description is based upon the geographic coordinate system using the NAD83 Datum. The source is GPS mapping grade data as indicated in the metadata and/or the transportation data model of the State of Utah Geographic Information Database (SGID).

The road-segment itself is the monument that is identified by its physical presence on the land. The location of said physical presence is closely approximated by mapping grade Global Positioning System (GPS) data. Said data are checked against the corresponding gray-scale 1-meter Digital Orthophoto Quadrangles published by the United States Geological Survey (USGS) to verify a reasonable degree of accuracy. In circumstances where accurate satellite signal acquisition is not possible, such as deep, narrow canyons or under a canopy of dense foliage, or where very sharp curves in the road make accuracy questionable, such portions of the road were digitized from the corresponding gray-scale 1-meter Digital Orthophoto Quadrangles published by the United States Geological Survey (USGS).

This road-segment may traverse:

Township 16 South Range 25 East, Section(s) 21,22, Salt Lake Base & Meridian

The following description closely approximates the location of the centerline of the physical monument (SAN ARROYO RIDGE WELL 1 ROAD)-- Segment 001 based on mapping grade Global Positioning System (GPS) data as defined above:

Beginning at a point on the road center line located at 39 degrees 24 minutes 17.93 seconds North Latitude and -109 degrees 09 minutes 034.6 seconds West Longitude, which can be converted to mapping accuracy State Plane Utah Central Zone NAD 83 feet coordinates of X = 2,301,638.9 feet and Y = 6,960,649.0 feet; thence the following courses along the said road center line:

thence South 28 Degrees 57 Minutes 09 Seconds East	91.6 feet
thence South 40 Degrees 30 Minutes 41 Seconds East	105.2 feet
thence South 39 Degrees 36 Minutes 11 Seconds East	55.1 feet
thence South 19 Degrees 39 Minutes 36 Seconds East	90.4 feet
thence South 03 Degrees 30 Minutes 07 Seconds East	100.2 feet
thence South 06 Degrees 59 Minutes 28 Seconds East	102.4 feet
thence South 20 Degrees 18 Minutes 49 Seconds East	115.2 feet
thence South 48 Degrees 54 Minutes 25 Seconds East	37.2 feet
thence North 88 Degrees 14 Minutes 47 Seconds East	66.1 feet
thence North 80 Degrees 38 Minutes 47 Seconds East	83.7 feet
thence South 83 Degrees 52 Minutes 18 Seconds East	87.5 feet

thence South 62 Degrees 50 Minutes 31 Seconds East 74.6 feet
 thence South 40 Degrees 31 Minutes 28 Seconds East 88 feet
 thence South 61 Degrees 16 Minutes 34 Seconds East 16.9 feet
 thence South 66 Degrees 38 Minutes 55 Seconds East 49 feet
 thence South 73 Degrees 47 Minutes 42 Seconds East 98 feet
 thence South 59 Degrees 37 Minutes 15 Seconds East 109.2 feet
 thence South 54 Degrees 44 Minutes 56 Seconds East 124 feet
 thence South 42 Degrees 35 Minutes 02 Seconds East 141.8 feet
 thence South 46 Degrees 16 Minutes 11 Seconds East 141.5 feet
 thence South 47 Degrees 55 Minutes 30 Seconds East 163 feet
 thence South 44 Degrees 18 Minutes 14 Seconds East 161.8 feet
 thence South 45 Degrees 44 Minutes 28 Seconds East 142.5 feet
 thence South 58 Degrees 02 Minutes 16 Seconds East 135.1 feet
 thence South 82 Degrees 04 Minutes 56 Seconds East 125.8 feet
 thence South 87 Degrees 34 Minutes 16 Seconds East 123.3 feet
 thence South 87 Degrees 37 Minutes 05 Seconds East 13.2 feet
 thence South 48 Degrees 51 Minutes 47 Seconds East 94.1 feet
 thence South 41 Degrees 31 Minutes 13 Seconds East 98.1 feet
 thence South 49 Degrees 13 Minutes 52 Seconds East 102.3 feet
 thence South 06 Degrees 52 Minutes 54 Seconds East 102.4 feet
 thence South 50 Degrees 21 Minutes 49 Seconds East 89.4 feet
 thence South 68 Degrees 16 Minutes 35 Seconds East 104.9 feet
 thence South 58 Degrees 23 Minutes 48 Seconds East 111.6 feet
 thence South 31 Degrees 43 Minutes 16 Seconds East 113.4 feet
 thence South 26 Degrees 58 Minutes 49 Seconds East 119.3 feet
 thence South 40 Degrees 47 Minutes 20 Seconds East 84.1 feet
 thence South 52 Degrees 19 Minutes 55 Seconds East 32 feet
 thence South 64 Degrees 23 Minutes 18 Seconds East 101.2 feet
 thence South 77 Degrees 55 Minutes 17 Seconds East 129.8 feet
 thence North 85 Degrees 43 Minutes 26 Seconds East 95.4 feet
 thence South 84 Degrees 10 Minutes 22 Seconds East 107 feet
 thence South 59 Degrees 26 Minutes 45 Seconds East 102.3 feet
 thence South 42 Degrees 57 Minutes 32 Seconds East 98.1 feet
 thence South 46 Degrees 38 Minutes 49 Seconds East 87.9 feet
 thence South 58 Degrees 58 Minutes 43 Seconds East 47.3 feet
 thence South 64 Degrees 36 Minutes 39 Seconds East 37.8 feet more or less to **the ending**

point at: 39 degrees 23 minutes 51.75 seconds North Latitude and -109 degrees 08 minutes 53.71 seconds West Longitude, which can be converted to mapping accuracy State Plane Utah Central Zone NAD 83 feet coordinates of X = 2,304,916.6 feet and Y = 6,958,085.8 feet.