

**Acknowledgment and
Notice of Acknowledgment
of Acceptance of R.S. 2477
Right-of-Way Grant**

Ent 486455 Bk 731 Pg 453 -465
Date: 27-MAY-2008 2:47PM
Fee: None
Filed By: PL
MERLENE MOSHER DALTON, Recorder
GRAND COUNTY CORPORATION
For: STATE OF UTAH

THE STATE OF UTAH

TO ALL WHOM THESE PRESENTS SHALL COME, Greeting:

Know ye, This is an Acknowledgment and Notice of Acknowledgment made under Utah Code Sections 72-5-309 through 310 inclusive, that the grant of the United States of America of “the right of way for the construction of highways over public lands, not reserved for public uses” under United States Revised Statutes 2477 (43 U.S.C. Section 932 (repealed October 21, 1976, with proviso recognizing the validity of rights-of-way already established)) was accepted for and on behalf of the State of Utah and its political subdivision Grand County as it pertains to the highway located in Grand County known as TEN MILE WASH TO RUBY RANCH ROAD; County Road Number: 00335; State Geographic Information Database (SGID) Road Identification Number: RD100164. Total road length is 4.33 miles more or less.

The reason for this Acknowledgment and Notice of Acknowledgment includes, but is not limited to, the fact that the road was constructed, mechanically, or by continuous use as a public highway for a period of at least ten years, over public lands not reserved for public uses, prior to the earlier of (a) the October 21, 1976 repeal of R.S. 2477 or (b) the date the servient estate was reserved for public uses.

This Acknowledgment and Notice of Acknowledgment applies only to the segments of the road that traverse land owned by the Bureau of Land Management, United States Department of the Interior, and does not apply to segments of the road that traverse land owned by any other person or entity. The State of Utah and its political subdivisions reserve the right to make further acknowledgments and notices of acknowledgment with regard to road segments that traverse land owned by other entities, including the United States of America, through one or more of its agencies.

A printed copy of a map showing the location of the road in said county is appended hereto as “Attachment 1,” a printed copy of representative photos of the road is appended hereto as “Attachment 2,” a printed copy of a description of the beginning and ending points of the entire road together with a list of Townships, Ranges and Sections that may be traversed by the road in said county is appended hereto as “Attachment 3,” and a printed copy of the Road Centerline Description Cover Page(s) is appended hereto as “Attachment 4.” The Appendices listed in “Attachment 4” that contain the actual road centerline descriptions are incorporated herein by reference. Affidavits provided by individuals familiar with the road are appended hereto as “Attachment 5.”

A printed copy of this Acknowledgment and Notice of Acknowledgment, together with its Attachments and Appendices, may be viewed and/or obtained at the office of the Utah State Archives.

An electronic copy of this Acknowledgment and Notice of Acknowledgment, together with its Attachments and Appendices, may be viewed and/or downloaded as read-only PDF (Portable Document Format) files via the

Internet at <http://recorded2477roads.utah.gov>.

The owner of the servient estate in the land underlying the road-segments subject to this Acknowledgment and Notice is believed to be the United States of America through one or more of its agencies. Any of such agencies or any other person with a servient ownership claim or a competing dominant estate right-of-way ownership claim, may file a petition in the State District Court for Salt Lake County for a decision regarding the correctness of this Acknowledgment. A claimant shall file a petition within sixty (60) days after receipt of this Notice.

In Witness Whereof, I, John Harja, the official designee of the Governor of the State of Utah, in conformity to the laws of the State (Utah Code Sections 72-5-308 through 310 inclusive), have caused this Acknowledgment and Notice of Acknowledgment to be made.

Signed by my hand in Salt Lake City, Utah, the 22nd day of May, 2008.

By the Governor's Designee



John Harja


CERTIFICATION

State of Utah)
 : ss
County of Salt Lake)

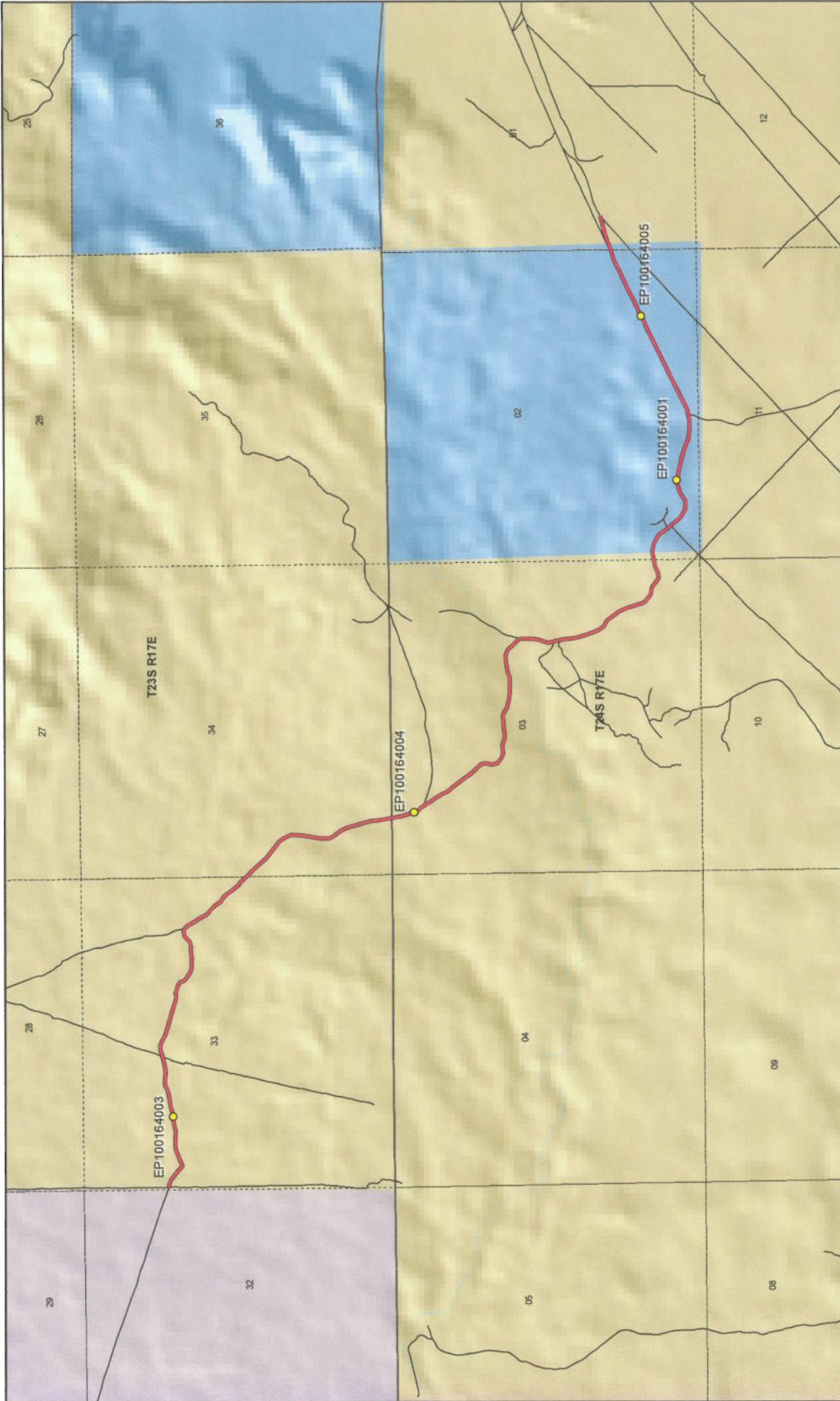
I hereby certify that the signer of the foregoing document, John Harja, is personally known by me, has made a voluntary signature and taken an oath stating that he is the official designee of the Governor of the State of Utah and is authorized to sign this document on the Governor's behalf pursuant to Utah Code Section 72-5-309. He further vouched that, based upon information and belief, the facts alleged therein are true.

Dated this 22nd day of May, 2008.





Notary Public



Ten Mile Wash to Ruby Ranch Road - Grand County
SGID RD_ID RD100164

| | |
|--|--|
| <p>Land Ownership Categories</p> <ul style="list-style-type: none"> BLM Private SITLA, State Trust Land USFS, National Forest State Parks and Recreation Tribal, Indian Reservation NPS, National Park | <p>Transportation Network</p> <ul style="list-style-type: none"> Ten Mile Wash to Ruby Ranch Road Other Roads Title V, Issued Or Under Consideration By BLM Or County Photo Event Point Section = 1 Mile |
|--|--|

Map prepared by the State of Utah
Automated Geographic Reference Center
Room 5130 State Office Building
Salt Lake City 84114
Apr 17, 2008

Attachment 2



EP100164001



EP100164003



EP100164004



EP100164005

EP000000000

EP000000000

Ent 486455 Bk 0731 Pg 0456

Ten Mile Wash to Ruby Ranch Road - Grand County
SGID RD_ID RD100164



Map prepared by the State of Utah
Automated Geographic Reference Center
Room 5130 State Office Building
Salt Lake City, Utah 84114
April 14, 2008



Attachment 3

Beginning & Ending Points and Township, Range, and Section References For:

Popular Name: TEN MILE WASH TO RUBY RANCH ROAD

County: Grand

County Road Number: 00335

State Geographic Information Database (SGID) Road Identification Number: RD100164.

Total Road Length: 4.33 miles more or less.

Beginning at a point on the road centerline located at 38 degrees 46 minutes 13.27 seconds North Latitude and -110 degrees 03 minutes 35.43 seconds West Longitude, which can be converted to mapping accuracy State Plane Utah Central Zone NAD 83 feet coordinates of X = 2,051,049.9 feet and Y = 6,724,156.8 feet based on the US Survey Foot conversion.

Ending at a point on the road centerline located at 38 degrees 44 minutes 58.87 seconds North Latitude and -110 degrees 00 minutes 8.6 seconds West Longitude, which can be converted to mapping accuracy State Plane Utah Central Zone NAD 83 feet coordinates of X = 2,067,556.0 feet and Y = 6,716,899.4 feet based on the US Survey Foot conversion.

This road may traverse:

Township 23 South Range 17 East, Section(s) 33,34, Salt Lake Base & Meridian
Township 24 South Range 17 East, Section(s) 1,2,3, Salt Lake Base & Meridian
See Attachment 1 above for a cartographic depiction of the course of this road.

**Attachment 4
Road Centerline Description Cover Page(s)**

Popular Name: TEN MILE WASH TO RUBY RANCH ROAD
County: Grand
County Road Number: 00335
State Geographic Information Database (SGID) Road Identification Number: RD100164.
Total Road Length: 4.33 miles more or less.

Centerline Descriptions Of Road-Segments That Cross Over Federally Owned Land, Derived From Global Positioning System Data And Cross-checked against USGS Digital Orthophoto Quadrangles Compiled By The Utah Automated Geographic Reference Center And Entered Into The State Geographic Information Database (SGID).

| Road-Segments Listed by SGID Road Identification Number (RD ID) | Road-Segment Numbers | Believed Ownership Of Servient Estate | Approximate Segment Length | See Attached Appendix |
|--|---------------------------------|--|---|----------------------------------|
| RD100164 | 001 | BLM | 3.13 Miles | A |
| RD100164 | 002 | ST | 1.11 Miles | (not shown) |
| RD100164 | 003 | BLM | 0.09 Miles | B |
| | | Total Road Length | 4.33 | _____ |

* Indicates that a Title V permit will be requested, is in process, or has been issued.

† Indicates that road-segments crossing Forest Service land are under consideration by the state and county as of the date of this Acknowledgment and Notice of Acknowledgment.

Attachment 5

AFFIDAVIT OF NEAL SWISHER
TEN MILE WASH TO RUBY RANCH ROAD
GRAND COUNTY, UTAH
ROAD NUMBER 00335

State of Utah)
 : ss.
County of Grand)

NEAL SWISHER, being first duly sworn, deposes and states as follows:

1. I am an adult competent to testify about the matters set forth below based upon my personal knowledge. I currently reside in Moab, Grand County, Utah. I have lived in Grand County since 1960. I worked in the oil fields of Grand County until I retired in the early 1990s.

2. I have traveled and am familiar with a road in Grand County known as Ten Mile Wash to Ruby Ranch Road. I am also familiar with the land the road traverses. When I first used and observed the road in the early 1960s it followed the same route as in 2007 when I last observed it. Attached is a Grand County map showing Ten Mile Wash to Ruby Ranch Road. To the best of my knowledge and based upon my use of and familiarity with this road and the land it traverses, the location and route of the road are correctly illustrated on the attached map.

3. The County also identifies this road according to the road number listed above.

4. I have observed that the road has been open to the public for all to use, to come and go as they pleased, since at least as early as the early 1960s and continuing through 2007. Throughout this time period I observed travel on the road by means of jeeps, pickup trucks and ATVs. During this time period, the road was used daily for more than ten continuous years prior to 1976 and was so used in 2007.


5. Throughout the time period from the early 1960s to 2007, I used the road myself for my employment in the oil fields, rock hounding and recreation.

6. Throughout the time period described in the previous paragraph, I have observed other vehicles from the general public using the road at various times for the uses described in the previous paragraph plus, livestock operations, oil and gas exploration and development, prospecting for minerals and sightseeing.


7. It is also the reputation in the community that this road has been open to the public for all to use, to come and go as they pleased, since at least as early as the early 1900s and continuing through 1976 to the present, for the uses described in the previous paragraphs.

8. Prior to 1976, I observed road graders and heavy equipment performing maintenance and construction activities on the road.

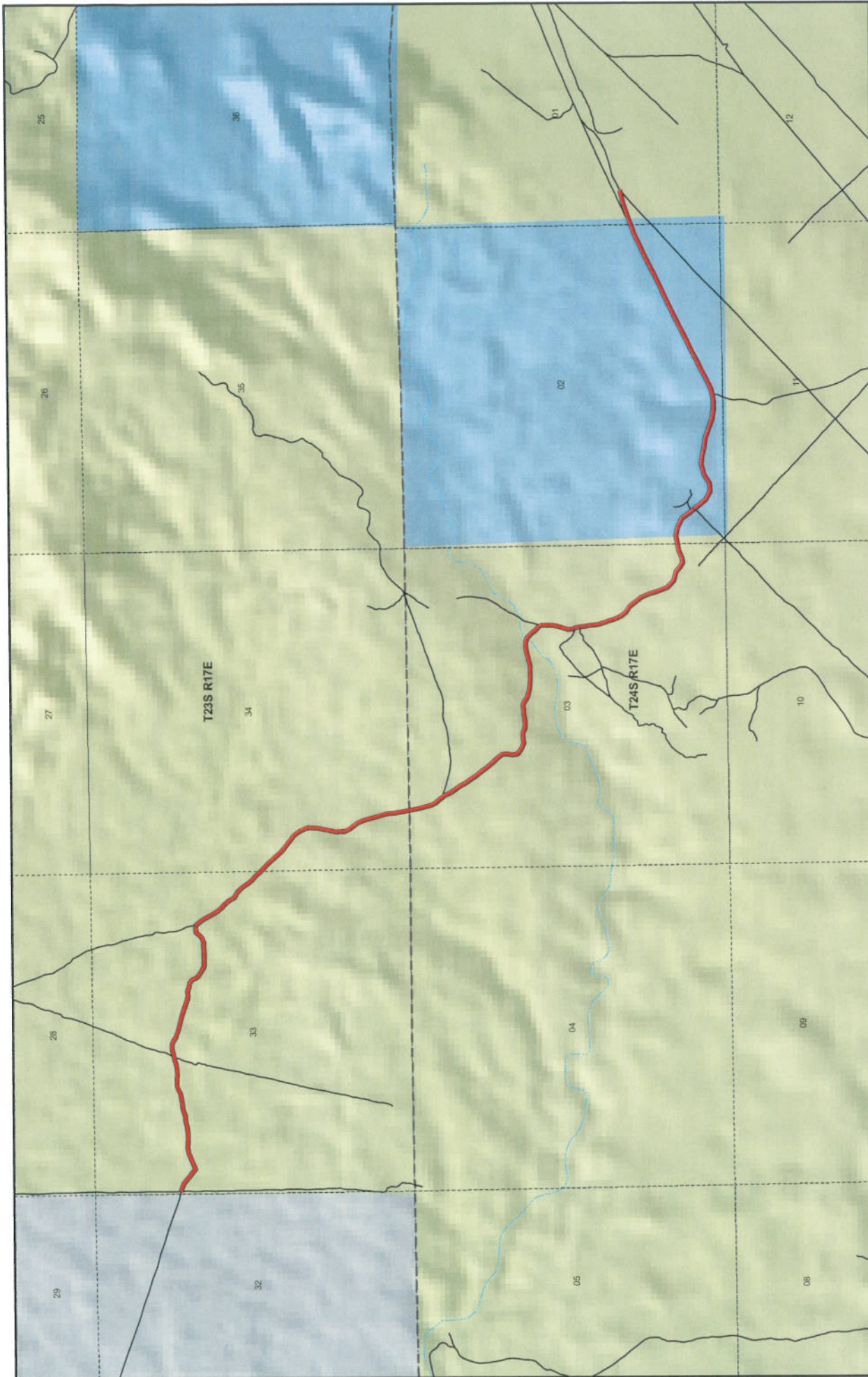
DATED this 1 day of August, 2007.


NEAL SWISHER

SUBSCRIBED AND SWORN to before me this 1st day of August, 2007.




NOTARY PUBLIC



Ten Mile Wash to Ruby Ranch County Unique - 00335

- Land Ownership Categories**
 - BLM
 - State Sovereign Land
 - SITLA, State Trust Land
 - USFS, National Forest
 - National Park (NPS)
 - Private
- Misc**
 - City / Town
 - Municipalities
 - Section = 1 Mile
- Wildlife Reserve**
- Military**
- Wilderness**
- State Park**
- Tribal Lands**

- Transportation Network**
 - Ten Mile Wash to Ruby Ranch
 - State / U.S. Highway
 - Local Roads



1:25,858
1 inch equals 0.4 miles



Map prepared by the State of Utah
Automated Geographic Reference Center
AGRC
Roads & Highways Division
Salt Lake City, Utah 84143
July 24, 2007



AFFIDAVIT OF JERRY McNEELY
TEN MILE WASH TO RUBY RANCH ROAD
GRAND COUNTY, UTAH
ROAD NUMBER 00335

State of Utah)
 : ss.
County of Grand)

JERRY McNEELY, being first duly sworn, deposes and states as follows:

1. I am an adult competent to testify about the matters set forth below based upon my personal knowledge. I currently reside in Moab, Grand County, Utah. I have lived in Grand County since 1945. My Great-Grandfather settled in the Moab Valley in the late 1800s. I have been a Grand County Council member since 2001.

2. I have traveled and am familiar with a road in Grand County known as Ten Mile Wash to Ruby Ranch Road. I am also familiar with the land the road traverses. When I first used and observed the road in the early 1960s it followed the same route as in 2007 when I last observed it. Attached is a Grand County map showing Ten Mile Wash to Ruby Ranch Road. To the best of my knowledge and based upon my use of and familiarity with this road and the land it traverses, the location and route of the road are correctly illustrated on the attached map.

3. The County also identifies this road according to the road number listed above.

4. I have observed that the road has been open to the public for all to use, to come and go as they pleased, since at least as early as the early 1960s and continuing through 2007. Throughout this time period I observed travel on the road by means of jeeps, mountain bikes, pickup trucks and ATVs. During this time period, the road was used daily for more than ten continuous years prior to 1976 and was so used in 2007.

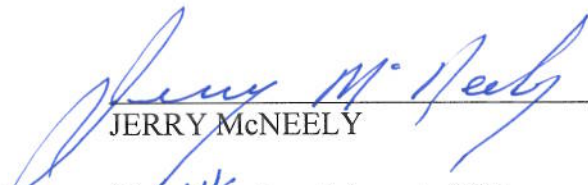
5. Throughout the time period from the early 1960s to 2007, I used the road myself for my employment with a land surveyor, hunting and recreation.

6. Throughout the time period described in the previous paragraph, I have observed other vehicles from the general public using the road at various times for the uses described in the previous paragraph plus, livestock operations, wood gathering, prospecting for minerals, rock hounding, mining, oil and gas exploration and development and sightseeing.

7. It is also the reputation in the community that this road has been open to the public for all to use, to come and go as they pleased, since at least as early as the 1950s and continuing through 1976 to the present, for the uses described in the previous paragraphs.


8. Prior to 1976, I observed the graded surface of the road and other evidence of maintenance and construction activities such as berms along the side of the road.

DATED this 1 day of August, 2007.



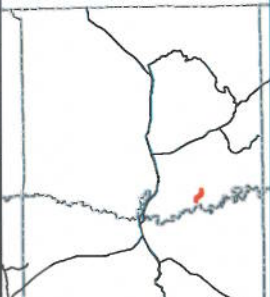
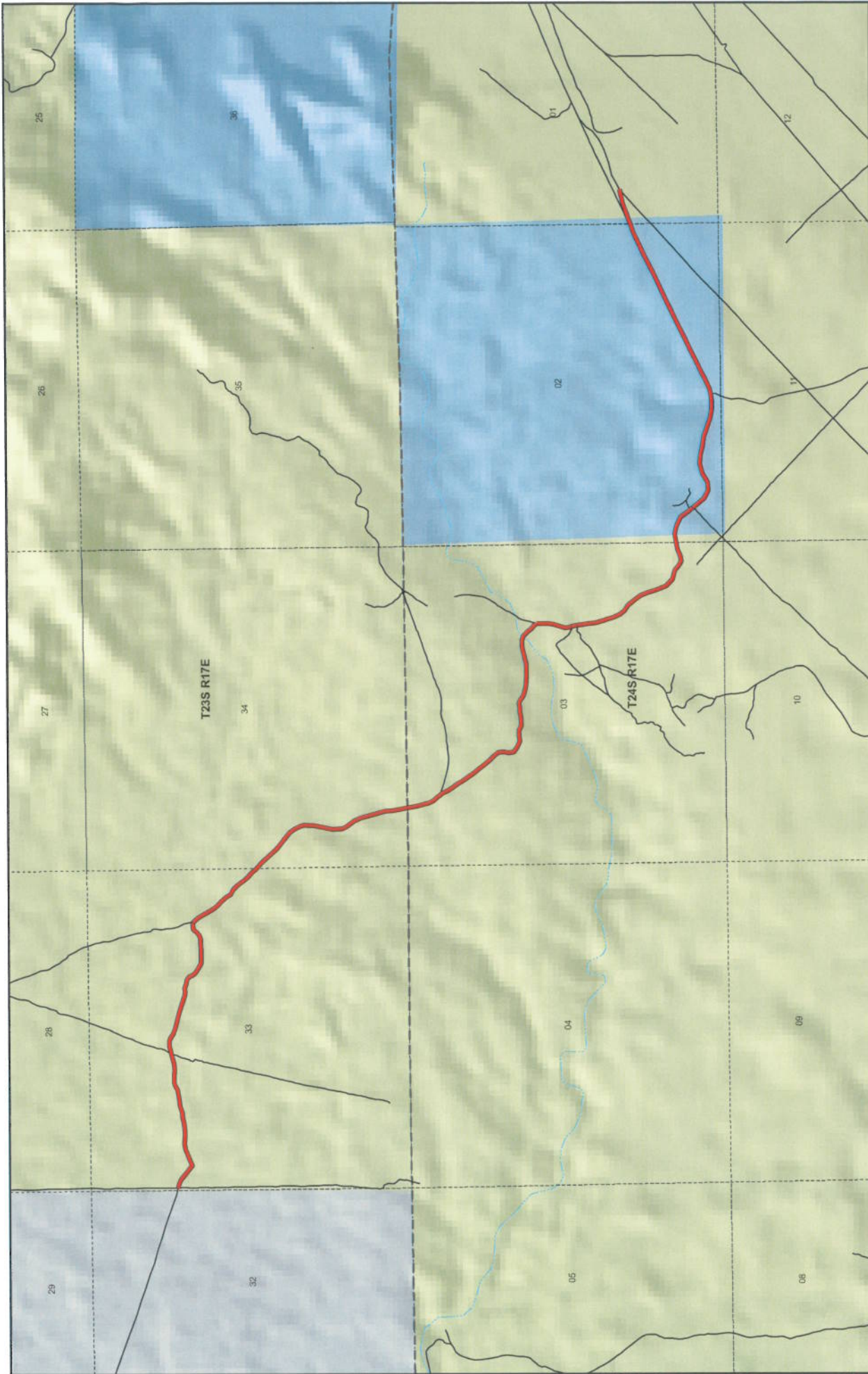
JERRY McNEELY

SUBSCRIBED AND SWORN to before me this 1st day of August, 2007.





NOTARY PUBLIC



Ten Mile Wash to Ruby Ranch County Unique - 00335

- Land Ownership Categories**
 - BLM
 - State Sovereign Land
 - SITLA, State Trust Land
 - USFS, National Forest
 - National Park (NPS)
 - Private
- Misc**
 - City / Town
 - Municipalities
 - Section = 1 Mile
 - Wildlife Reserve
 - Military
 - Wilderness
 - State Park
 - Tribal Lands
- Transportation Network**
 - Ten Mile Wash to Ruby Ranch
 - State / U.S. Highway
 - Local Roads



1:25,858
1 inch equals 0.4 miles



Map prepared by the State of Utah
Automated Geographic Reference Center
Room 5100 State Office Building
Salt Lake City, Utah 84114
JUL 24, 2007



Ent 486455 Bk 0731 Pn 0465

Appendix A to Attachment 4

Popular Name: TEN MILE WASH TO RUBY RANCH ROAD

County: Grand

County Road Number: 00335

State Geographic Information Database (SGID) Road Identification Number: RD100164.

Road-Segment Number: 001

Road-Segment Length: 3.13 miles more or less.

Believed owner of the land underlying this road-segment is: Bureau of Land Management.

The following description is based upon the geographic coordinate system using the NAD83 Datum. The source is GPS mapping grade data as indicated in the metadata and/or the transportation data model of the State of Utah Geographic Information Database (SGID).

The road-segment itself is the monument that is identified by its physical presence on the land. The location of said physical presence is closely approximated by mapping grade Global Positioning System (GPS) data. Said data are checked against the corresponding gray-scale 1-meter Digital Orthophoto Quadrangles published by the United States Geological Survey (USGS) to verify a reasonable degree of accuracy. In circumstances where accurate satellite signal acquisition is not possible, such as deep, narrow canyons or under a canopy of dense foliage, or where very sharp curves in the road make accuracy questionable, such portions of the road were digitized from the corresponding gray-scale 1-meter Digital Orthophoto Quadrangles published by the United States Geological Survey (USGS).

This road-segment may traverse:

Township 23 South Range 17 East, Section(s) 33,34, Salt Lake Base & Meridian

Township 24 South Range 17 East, Section(s) 2,3, Salt Lake Base & Meridian

The following description closely approximates the location of the centerline of the physical monument (TEN MILE WASH TO RUBY RANCH ROAD)-- Segment 001 based on mapping grade Global Positioning System (GPS) data as defined above:

Beginning at a point on the road center line located at 38 degrees 46 minutes 13.27 seconds North Latitude and -110 degrees 03 minutes 35.43 seconds West Longitude, which can be converted to mapping accuracy State Plane Utah Central Zone NAD 83 feet coordinates of X = 2,051,049.9 feet and Y = 6,724,156.8 feet; thence the following courses along the said road center line:

| | |
|--|------------|
| thence South 74 Degrees 54 Minutes 33 Seconds East | 55.5 feet |
| thence South 71 Degrees 45 Minutes 42 Seconds East | 82.4 feet |
| thence South 52 Degrees 18 Minutes 16 Seconds East | 151.8 feet |
| thence South 48 Degrees 32 Minutes 54 Seconds East | 150.2 feet |
| thence North 66 Degrees 51 Minutes 46 Seconds East | 287.9 feet |
| thence North 81 Degrees 43 Minutes 44 Seconds East | 95.1 feet |
| thence South 89 Degrees 29 Minutes 06 Seconds East | 110.8 feet |
| thence South 86 Degrees 47 Minutes 30 Seconds East | 106.2 feet |
| thence North 79 Degrees 36 Minutes 42 Seconds East | 75.2 feet |
| thence North 80 Degrees 27 Minutes 18 Seconds East | 61.5 feet |

thence North 78 Degrees 48 Minutes 35 Seconds East 61 feet
 thence North 82 Degrees 11 Minutes 40 Seconds East 50.5 feet
 thence North 83 Degrees 48 Minutes 43 Seconds East 48.3 feet
 thence North 73 Degrees 28 Minutes 37 Seconds East 53 feet
 thence North 71 Degrees 24 Minutes 39 Seconds East 62.9 feet
 thence North 81 Degrees 11 Minutes 56 Seconds East 89.2 feet
 thence North 83 Degrees 45 Minutes 36 Seconds East 95.7 feet
 thence North 78 Degrees 18 Minutes 28 Seconds East 91.7 feet
 thence North 60 Degrees 18 Minutes 30 Seconds East 60.3 feet
 thence North 69 Degrees 08 Minutes 59 Seconds East 60.9 feet
 thence North 83 Degrees 22 Minutes 15 Seconds East 59.9 feet
 thence South 88 Degrees 50 Minutes 26 Seconds East 63 feet
 thence South 84 Degrees 39 Minutes 09 Seconds East 82.9 feet
 thence North 86 Degrees 57 Minutes 00 Seconds East 103.9 feet
 thence North 75 Degrees 41 Minutes 31 Seconds East 95.1 feet
 thence North 74 Degrees 18 Minutes 57 Seconds East 86.8 feet
 thence North 89 Degrees 39 Minutes 58 Seconds East 3.5 feet
 thence North 74 Degrees 44 Minutes 17 Seconds East 70.1 feet
 thence North 70 Degrees 13 Minutes 33 Seconds East 59.2 feet
 thence North 89 Degrees 39 Minutes 57 Seconds East 72.8 feet
 thence South 67 Degrees 42 Minutes 12 Seconds East 68.2 feet
 thence South 58 Degrees 44 Minutes 00 Seconds East 68.9 feet
 thence South 65 Degrees 50 Minutes 07 Seconds East 71.2 feet
 thence South 72 Degrees 25 Minutes 48 Seconds East 69.4 feet
 thence South 74 Degrees 06 Minutes 57 Seconds East 58.8 feet
 thence South 76 Degrees 22 Minutes 14 Seconds East 74.8 feet
 thence South 76 Degrees 46 Minutes 31 Seconds East 84 feet
 thence South 74 Degrees 17 Minutes 48 Seconds East 106.9 feet
 thence South 72 Degrees 47 Minutes 44 Seconds East 103.5 feet
 thence South 70 Degrees 03 Minutes 32 Seconds East 94.7 feet
 thence South 84 Degrees 54 Minutes 32 Seconds East 69.4 feet
 thence North 83 Degrees 19 Minutes 33 Seconds East 59.4 feet
 thence South 70 Degrees 07 Minutes 14 Seconds East 71.2 feet
 thence South 77 Degrees 34 Minutes 08 Seconds East 74.3 feet
 thence South 50 Degrees 05 Minutes 38 Seconds East 61 feet
 thence South 24 Degrees 25 Minutes 53 Seconds East 59.3 feet
 thence South 37 Degrees 34 Minutes 07 Seconds East 49.5 feet
 thence South 57 Degrees 13 Minutes 03 Seconds East 69.1 feet
 thence South 57 Degrees 53 Minutes 57 Seconds East 67.3 feet
 thence South 65 Degrees 46 Minutes 00 Seconds East 63.2 feet
 thence South 88 Degrees 26 Minutes 55 Seconds East 49.9 feet
 thence North 87 Degrees 47 Minutes 17 Seconds East 50.1 feet
 thence North 88 Degrees 01 Minutes 45 Seconds East 57.5 feet
 thence North 89 Degrees 39 Minutes 57 Seconds East 62.6 feet
 thence North 86 Degrees 40 Minutes 23 Seconds East 94.3 feet
 thence North 87 Degrees 20 Minutes 03 Seconds East 80.7 feet
 thence North 72 Degrees 27 Minutes 48 Seconds East 66.6 feet
 thence North 48 Degrees 01 Minutes 56 Seconds East 59.3 feet
 thence North 44 Degrees 05 Minutes 14 Seconds East 73.5 feet

thence North 79 Degrees 40 Minutes 51 Seconds East 66.3 feet
 thence South 85 Degrees 45 Minutes 36 Seconds East 41.2 feet
 thence South 63 Degrees 46 Minutes 08 Seconds East 18.3 feet
 thence South 69 Degrees 26 Minutes 35 Seconds East 4.6 feet
 thence South 40 Degrees 29 Minutes 54 Seconds East 42.9 feet
 thence South 38 Degrees 15 Minutes 52 Seconds East 62.4 feet
 thence South 31 Degrees 39 Minutes 45 Seconds East 88.4 feet
 thence South 31 Degrees 36 Minutes 36 Seconds East 82.6 feet
 thence South 29 Degrees 33 Minutes 46 Seconds East 82.7 feet
 thence South 33 Degrees 46 Minutes 53 Seconds East 68.8 feet
 thence South 38 Degrees 07 Minutes 17 Seconds East 62.3 feet
 thence South 49 Degrees 11 Minutes 30 Seconds East 32.4 feet
 thence South 49 Degrees 06 Minutes 36 Seconds East 37.4 feet
 thence South 43 Degrees 29 Minutes 11 Seconds East 72 feet
 thence South 38 Degrees 53 Minutes 50 Seconds East 60.9 feet
 thence South 30 Degrees 37 Minutes 58 Seconds East 70.3 feet
 thence South 59 Degrees 22 Minutes 13 Seconds East 95.7 feet
 thence South 44 Degrees 25 Minutes 55 Seconds East 91.4 feet
 thence South 36 Degrees 10 Minutes 18 Seconds East 91.1 feet
 thence South 37 Degrees 35 Minutes 22 Seconds East 72.2 feet
 thence South 43 Degrees 32 Minutes 34 Seconds East 69.8 feet
 thence South 50 Degrees 27 Minutes 40 Seconds East 53.8 feet
 thence South 42 Degrees 15 Minutes 03 Seconds East 59.5 feet
 thence South 39 Degrees 52 Minutes 05 Seconds East 63.8 feet
 thence South 45 Degrees 05 Minutes 46 Seconds East 28 feet
 thence South 45 Degrees 02 Minutes 39 Seconds East 36.7 feet
 thence South 49 Degrees 20 Minutes 05 Seconds East 62.5 feet
 thence South 46 Degrees 50 Minutes 15 Seconds East 54.8 feet
 thence South 42 Degrees 28 Minutes 16 Seconds East 307.6 feet
 thence South 52 Degrees 03 Minutes 39 Seconds East 341.8 feet
 thence South 36 Degrees 39 Minutes 51 Seconds East 105.9 feet
 thence South 25 Degrees 42 Minutes 30 Seconds East 114.4 feet
 thence South 14 Degrees 35 Minutes 09 Seconds East 50.8 feet
 thence South 03 Degrees 14 Minutes 11 Seconds West 164.4 feet
 thence South 10 Degrees 28 Minutes 42 Seconds West 304.1 feet
 thence South 00 Degrees 56 Minutes 50 Seconds East 116.5 feet
 thence South 09 Degrees 28 Minutes 15 Seconds East 39.9 feet
 thence South 24 Degrees 59 Minutes 52 Seconds East 88.5 feet
 thence South 37 Degrees 38 Minutes 54 Seconds East 150.6 feet
 thence South 24 Degrees 36 Minutes 36 Seconds East 124.2 feet
 thence South 15 Degrees 41 Minutes 00 Seconds East 234.8 feet
 thence South 15 Degrees 26 Minutes 57 Seconds East 168.3 feet
 thence South 06 Degrees 22 Minutes 44 Seconds East 128.7 feet
 thence South 08 Degrees 00 Minutes 03 Seconds East 129.2 feet
 thence South 11 Degrees 21 Minutes 49 Seconds East 115.8 feet
 thence South 11 Degrees 31 Minutes 34 Seconds East 6.3 feet
 thence South 11 Degrees 26 Minutes 50 Seconds East 93.7 feet
 thence South 10 Degrees 07 Minutes 06 Seconds East 74.9 feet
 thence South 17 Degrees 15 Minutes 45 Seconds East 94.3 feet

thence South 16 Degrees 35 Minutes 23 Seconds East 97.4 feet
 thence South 22 Degrees 10 Minutes 33 Seconds East 86.6 feet
 thence South 42 Degrees 21 Minutes 59 Seconds East 92.8 feet
 thence South 39 Degrees 17 Minutes 54 Seconds East 67.5 feet
 thence South 41 Degrees 48 Minutes 39 Seconds East 32.9 feet
 thence South 25 Degrees 09 Minutes 26 Seconds East 85 feet
 thence South 33 Degrees 48 Minutes 44 Seconds East 88.5 feet
 thence South 35 Degrees 50 Minutes 38 Seconds East 62.5 feet
 thence South 33 Degrees 58 Minutes 27 Seconds East 72.9 feet
 thence South 26 Degrees 40 Minutes 59 Seconds East 93.4 feet
 thence South 38 Degrees 15 Minutes 29 Seconds East 97.8 feet
 thence South 36 Degrees 00 Minutes 10 Seconds East 125.2 feet
 thence South 38 Degrees 47 Minutes 11 Seconds East 113.2 feet
 thence South 35 Degrees 52 Minutes 19 Seconds East 112.9 feet
 thence South 38 Degrees 47 Minutes 32 Seconds East 123.6 feet
 thence South 43 Degrees 41 Minutes 03 Seconds East 90.3 feet
 thence South 42 Degrees 46 Minutes 53 Seconds East 91.2 feet
 thence South 10 Degrees 10 Minutes 47 Seconds East 51.6 feet
 thence South 07 Degrees 14 Minutes 54 Seconds West 53 feet
 thence South 07 Degrees 39 Minutes 48 Seconds West 66.3 feet
 thence South 08 Degrees 12 Minutes 12 Seconds East 92.8 feet
 thence South 55 Degrees 18 Minutes 09 Seconds East 97.2 feet
 thence South 65 Degrees 44 Minutes 39 Seconds East 106.5 feet
 thence North 80 Degrees 59 Minutes 32 Seconds East 97.9 feet
 thence South 89 Degrees 06 Minutes 21 Seconds East 76.6 feet
 thence South 67 Degrees 26 Minutes 24 Seconds East 84.4 feet
 thence South 87 Degrees 51 Minutes 31 Seconds East 76 feet
 thence North 80 Degrees 44 Minutes 59 Seconds East 74.1 feet
 thence North 82 Degrees 13 Minutes 40 Seconds East 88.7 feet
 thence South 89 Degrees 07 Minutes 19 Seconds East 77.6 feet
 thence North 75 Degrees 02 Minutes 41 Seconds East 58.5 feet
 thence South 70 Degrees 28 Minutes 44 Seconds East 62.8 feet
 thence South 56 Degrees 34 Minutes 41 Seconds East 94.5 feet
 thence South 75 Degrees 19 Minutes 55 Seconds East 88.8 feet
 thence South 78 Degrees 26 Minutes 44 Seconds East 79.7 feet
 thence South 85 Degrees 25 Minutes 36 Seconds East 115.1 feet
 thence North 88 Degrees 47 Minutes 27 Seconds East 107.5 feet
 thence South 87 Degrees 30 Minutes 26 Seconds East 66.5 feet
 thence North 89 Degrees 39 Minutes 56 Seconds East 53.1 feet
 thence North 76 Degrees 22 Minutes 08 Seconds East 49.9 feet
 thence North 71 Degrees 55 Minutes 04 Seconds East 48.5 feet
 thence North 79 Degrees 02 Minutes 45 Seconds East 53.4 feet
 thence North 76 Degrees 41 Minutes 24 Seconds East 51.2 feet
 thence North 77 Degrees 10 Minutes 21 Seconds East 68.3 feet
 thence North 78 Degrees 58 Minutes 32 Seconds East 70.8 feet
 thence South 85 Degrees 41 Minutes 56 Seconds East 60.9 feet
 thence South 75 Degrees 57 Minutes 10 Seconds East 33 feet
 thence South 72 Degrees 02 Minutes 09 Seconds East 26.1 feet
 thence South 61 Degrees 53 Minutes 53 Seconds East 31 feet

thence South 48 Degrees 54 Minutes 03 Seconds East 42.2 feet
 thence South 42 Degrees 35 Minutes 18 Seconds East 57.6 feet
 thence South 39 Degrees 42 Minutes 27 Seconds East 67.9 feet
 thence South 46 Degrees 29 Minutes 39 Seconds East 71.1 feet
 thence South 41 Degrees 22 Minutes 14 Seconds East 54.4 feet
 thence South 00 Degrees 13 Minutes 17 Seconds East 116.5 feet
 thence South 02 Degrees 32 Minutes 59 Seconds West 85.4 feet
 thence South 06 Degrees 39 Minutes 50 Seconds West 95.9 feet
 thence South 18 Degrees 02 Minutes 06 Seconds West 100.3 feet
 thence South 19 Degrees 23 Minutes 53 Seconds West 80.2 feet
 thence South 06 Degrees 24 Minutes 48 Seconds East 66 feet
 thence South 19 Degrees 43 Minutes 08 Seconds East 47 feet
 thence South 19 Degrees 35 Minutes 25 Seconds East 26.1 feet
 thence South 15 Degrees 18 Minutes 54 Seconds East 49.3 feet
 thence South 06 Degrees 40 Minutes 28 Seconds East 14.9 feet
 thence South 07 Degrees 55 Minutes 44 Seconds East 24.8 feet
 thence South 08 Degrees 07 Minutes 15 Seconds East 71.2 feet
 thence South 07 Degrees 12 Minutes 58 Seconds East 95.9 feet
 thence South 07 Degrees 35 Minutes 51 Seconds East 84.4 feet
 thence South 13 Degrees 35 Minutes 21 Seconds East 45.5 feet
 thence South 14 Degrees 47 Minutes 21 Seconds East 30.5 feet
 thence South 17 Degrees 32 Minutes 06 Seconds East 39.5 feet
 thence South 18 Degrees 33 Minutes 01 Seconds East 38 feet
 thence South 18 Degrees 51 Minutes 56 Seconds East 43.3 feet
 thence South 17 Degrees 34 Minutes 43 Seconds East 43 feet
 thence South 16 Degrees 17 Minutes 10 Seconds East 41 feet
 thence South 19 Degrees 40 Minutes 52 Seconds East 62.6 feet
 thence South 26 Degrees 01 Minutes 41 Seconds East 96.5 feet
 thence South 39 Degrees 04 Minutes 01 Seconds East 101 feet
 thence South 56 Degrees 38 Minutes 40 Seconds East 115.4 feet
 thence South 38 Degrees 11 Minutes 18 Seconds East 133 feet
 thence South 35 Degrees 53 Minutes 11 Seconds East 121 feet
 thence South 23 Degrees 05 Minutes 24 Seconds East 129.9 feet
 thence South 18 Degrees 21 Minutes 51 Seconds East 157 feet
 thence South 20 Degrees 09 Minutes 55 Seconds East 165.7 feet
 thence South 47 Degrees 46 Minutes 46 Seconds East 152.9 feet
 thence South 77 Degrees 15 Minutes 13 Seconds East 152.3 feet
 thence South 50 Degrees 36 Minutes 55 Seconds East 97.6 feet
 thence South 58 Degrees 05 Minutes 10 Seconds East 86.1 feet
 thence North 80 Degrees 00 Minutes 23 Seconds East 88 feet
 thence North 66 Degrees 42 Minutes 50 Seconds East 117.8 feet
 thence North 80 Degrees 45 Minutes 20 Seconds East 118 feet
 thence North 80 Degrees 52 Minutes 21 Seconds East 9.2 feet
 thence North 78 Degrees 07 Minutes 04 Seconds East 102.5 feet more or less to **the ending**

point at: 38 degrees 44 minutes 05.7 seconds North Latitude and -110 degrees 01 minutes 20.94 seconds West Longitude, which can be converted to mapping accuracy State Plane Utah Central Zone NAD 83 feet coordinates of X = 2,061,839.2 feet and Y = 6,715,977.4 feet.

Appendix B to Attachment 4

Popular Name: TEN MILE WASH TO RUBY RANCH ROAD

County: Grand

County Road Number: 00335

State Geographic Information Database (SGID) Road Identification Number: RD100164.

Road-Segment Number: 003

Road-Segment Length: 0.09 miles more or less.

Believed owner of the land underlying this road-segment is: Bureau of Land Management.

The following description is based upon the geographic coordinate system using the NAD83 Datum. The source is GPS mapping grade data as indicated in the metadata and/or the transportation data model of the State of Utah Geographic Information Database (SGID).

The road-segment itself is the monument that is identified by its physical presence on the land. The location of said physical presence is closely approximated by mapping grade Global Positioning System (GPS) data. Said data are checked against the corresponding gray-scale 1-meter Digital Orthophoto Quadrangles published by the United States Geological Survey (USGS) to verify a reasonable degree of accuracy. In circumstances where accurate satellite signal acquisition is not possible, such as deep, narrow canyons or under a canopy of dense foliage, or where very sharp curves in the road make accuracy questionable, such portions of the road were digitized from the corresponding gray-scale 1-meter Digital Orthophoto Quadrangles published by the United States Geological Survey (USGS).

This road-segment may traverse:

Township 24 South Range 17 East, Section(s) 1, Salt Lake Base & Meridian

The following description closely approximates the location of the centerline of the physical monument (TEN MILE WASH TO RUBY RANCH ROAD)-- Segment 003 based on mapping grade Global Positioning System (GPS) data as defined above:

Beginning at a point on the road center line located at 38 degrees 44 minutes 057.5 seconds North Latitude and -110 degrees 00 minutes 14.58 seconds West Longitude, which can be converted to mapping accuracy State Plane Utah Central Zone NAD 83 feet coordinates of X = 2,067,085.0 feet and Y = 6,716,752.7 feet; thence the following courses along the said road center line:

thence North 69 Degrees 15 Minutes 38 Seconds East 74 feet

thence North 70 Degrees 55 Minutes 34 Seconds East 183.9 feet

thence North 77 Degrees 27 Minutes 56 Seconds East 170.9 feet

thence North 69 Degrees 07 Minutes 21 Seconds East 65.5 feet more or less to **the ending point at:** 38 degrees 44 minutes 58.87 seconds North Latitude and -110 degrees 00 minutes 8.6 seconds West Longitude, which can be converted to mapping accuracy State Plane Utah Central Zone NAD 83 feet coordinates of X = 2,067,556.0 feet and Y = 6,716,899.4 feet.