

**Acknowledgment and
Notice of Acknowledgment
of Acceptance of R.S. 2477
Right-of-Way Grant**

Ent 486476 Bk 732 Pg 119-131
Date: 27-MAY-2008 3:37PM
Fee: None
Filed By: PL
MERLENE MOSHER DALTON, Recorder
GRAND COUNTY CORPORATION
For: STATE OF UTAH

THE STATE OF UTAH

TO ALL WHOM THESE PRESENTS SHALL COME, Greeting:

Know ye, This is an Acknowledgment and Notice of Acknowledgment made under Utah Code Sections 72-5-309 through 310 inclusive, that the grant of the United States of America of “the right of way for the construction of highways over public lands, not reserved for public uses” under United States Revised Statutes 2477 (43 U.S.C. Section 932 (repealed October 21, 1976, with proviso recognizing the validity of rights-of-way already established)) was accepted for and on behalf of the State of Utah and its political subdivision Grand County as it pertains to the highway located in Grand County known as NASH WASH TO PINTO ROAD; County Road Number: 00369; State Geographic Information Database (SGID) Road Identification Number: RD100188. Total road length is 3.96 miles more or less.

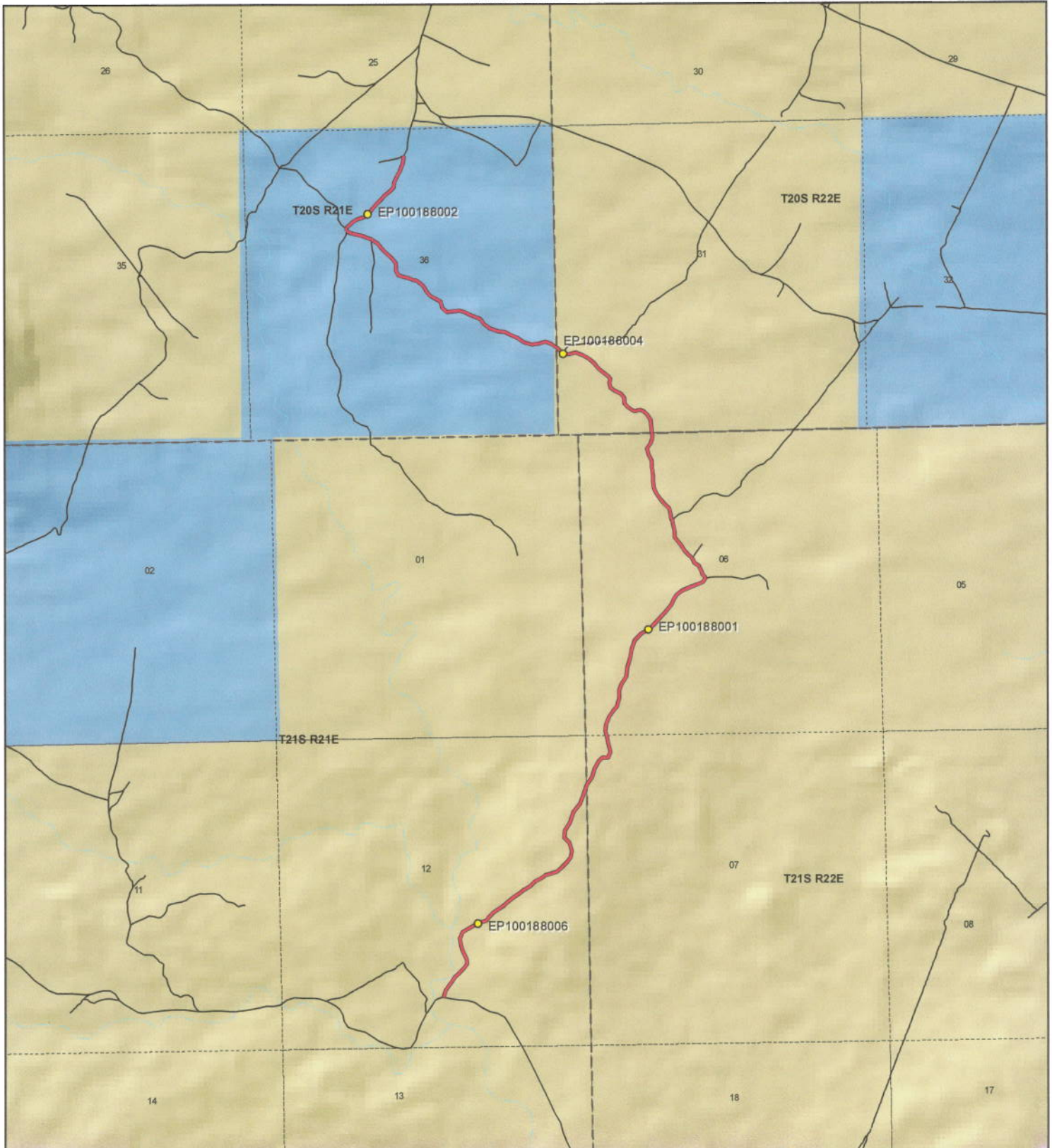
The reason for this Acknowledgment and Notice of Acknowledgment includes, but is not limited to, the fact that the road was constructed, mechanically, or by continuous use as a public highway for a period of at least ten years, over public lands not reserved for public uses, prior to the earlier of (a) the October 21, 1976 repeal of R.S. 2477 or (b) the date the servient estate was reserved for public uses.

This Acknowledgment and Notice of Acknowledgment applies only to the segments of the road that traverse land owned by the Bureau of Land Management, United States Department of the Interior, and does not apply to segments of the road that traverse land owned by any other person or entity. The State of Utah and its political subdivisions reserve the right to make further acknowledgments and notices of acknowledgment with regard to road segments that traverse land owned by other entities, including the United States of America, through one or more of its agencies.

A printed copy of a map showing the location of the road in said county is appended hereto as “Attachment 1,” a printed copy of representative photos of the road is appended hereto as “Attachment 2,” a printed copy of a description of the beginning and ending points of the entire road together with a list of Townships, Ranges and Sections that may be traversed by the road in said county is appended hereto as “Attachment 3,” and a printed copy of the Road Centerline Description Cover Page(s) is appended hereto as “Attachment 4.” The Appendices listed in “Attachment 4” that contain the actual road centerline descriptions are incorporated herein by reference. Affidavits provided by individuals familiar with the road are appended hereto as “Attachment 5.”

A printed copy of this Acknowledgment and Notice of Acknowledgment, together with its Attachments and Appendices, may be viewed and/or obtained at the office of the Utah State Archives.

An electronic copy of this Acknowledgment and Notice of Acknowledgment, together with its Attachments and Appendices, may be viewed and/or downloaded as read-only PDF (Portable Document Format) files via the



Nash Wash to Pinto Road - Grand County
SGID RD_ID RD100188

Land Ownership Categories

- BLM
- Private
- SITLA, State Trust Land
- USFS, National Forest
- State Parks and Recreation
- Tribal, Indian Reservation
- NPS, National Park
- Wilderness
- UDWR Wildlife Reserve
- DOD, Military
- State Sovereign Land
- National Recreation Area
- USFWS, Natl. Wildlife Refuge

Transportation Network

- Nash Wash to Pinto Road
- Title V: Issued Or Under Consideration By BLM Or County
- Other Roads
- Photo Event Point
- Section = 1 Mile



1:26,802

1 inch equals 0.4 miles



Map prepared by the State of Utah
 Automated Geographic Reference Center
 Room 5130 State Office Building
 Salt Lake City, Utah 84114
 Apr 28, 2008



Attachment 2



EP100188001



EP100188002



EP100188004



EP100188006

EP000000000

Ent 486476 Bk 0732 Pg 0122

EP000000000

Nash Wash to Pinto Road - Grand County
SGID RD_ID RD100188

Map prepared by the State of Utah
Automated Geographic Reference Center
Room 5130 State Office Building
Salt Lake City, Utah 84114
April 28, 2008



Attachment 3

Beginning & Ending Points and Township, Range, and Section References For:

Popular Name: NASH WASH TO PINTO ROAD

County: Grand

County Road Number: 00369

State Geographic Information Database (SGID) Road Identification Number: RD100188.

Total Road Length: 3.96 miles more or less.

Beginning at a point on the road centerline located at 38 degrees 59 minutes 21.54 seconds North Latitude and -109 degrees 32 minutes 38.97 seconds West Longitude, which can be converted to mapping accuracy State Plane Utah Central Zone NAD 83 feet coordinates of X = 2,196,323.0 feet and Y = 6,806,682.0 feet based on the US Survey Foot conversion.

Ending at a point on the road centerline located at 39 degrees 01 minutes 44.32 seconds North Latitude and -109 degrees 32 minutes 44.34 seconds West Longitude, which can be converted to mapping accuracy State Plane Utah Central Zone NAD 83 feet coordinates of X = 2,195,583.6 feet and Y = 6,821,114.9 feet based on the US Survey Foot conversion.

This road may traverse:

Township 20 South Range 21 East, Section(s) 36, Salt Lake Base & Meridian
Township 20 South Range 22 East, Section(s) 31, Salt Lake Base & Meridian
Township 21 South Range 21 East, Section(s) 12, Salt Lake Base & Meridian
Township 21 South Range 22 East, Section(s) 6,7, Salt Lake Base & Meridian
See Attachment 1 above for a cartographic depiction of the course of this road.

Ent 486476 Bk 0732 Pg 0123

**Attachment 4
Road Centerline Description Cover Page(s)**

Popular Name: NASH WASH TO PINTO ROAD

County: Grand

County Road Number: 00369

State Geographic Information Database (SGID) Road Identification Number: RD100188.

Total Road Length: 3.96 miles more or less.

Centerline Descriptions Of Road-Segments That Cross Over Federally Owned Land, Derived From Global Positioning System Data And Cross-checked against USGS Digital Orthophoto Quadrangles Compiled By The Utah Automated Geographic Reference Center And Entered Into The State Geographic Information Database (SGID).

| Road-Segments Listed by SGID Road Identification Number (RD_ID) | Road-Segment Numbers | Believed Ownership Of Servient Estate | Approximate Segment Length | See Attached Appendix |
|--|---------------------------------|--|---|----------------------------------|
| RD100188 | 001 | BLM | 2.8 Miles | A |
| RD100188 | 002 | ST | 1.16 Miles | (not shown) |
| | | Total Road Length | 3.96 | _____ |

* Indicates that a Title V permit will be requested, is in process, or has been issued.

† Indicates that road-segments crossing Forest Service land are under consideration by the state and county as of the date of this Acknowledgment and Notice of Acknowledgment.

Attachment 5

Ent 486476 Bk 0732 Pg 0125

AFFIDAVIT OF JAMES ROBERT WESTWOOD

NASH WASH TO PINTO ROAD

GRAND COUNTY, UTAH

ROAD NUMBER 00369

State of Utah)
 : ss.
County of Grand)

JAMES ROBERT WESTWOOD, being first duly sworn, deposes and states as follows:

1. I am an adult competent to testify about the matters set forth below based upon my personal knowledge. I currently reside in Moab, Grand County, Utah. I have lived in Grand County for 64 years. I worked for the Grand County Road Department from 1961 to 1980.

2. I have traveled and am familiar with a road in Grand County known as Nash Wash to Pinto Road. I am also familiar with the land the road traverses. When I first used and observed the road in the early 1960s it followed the same route as in 1980 when I last observed it. Attached is a Grand County map showing Nash Wash to Pinto Road. To the best of my knowledge and based upon my use of and familiarity with this road and the land it traverses, the location and route of the road are correctly illustrated on the attached map.

3. I am informed that Grand County also identifies this road according to the road number listed above.

4. I have observed that the road has been open to the public for all to use, to come and go as they pleased, since at least as early as the early 1960s and continuing through 1980. Throughout this time period I observed travel on the road by means of road maintenance vehicles, jeeps and pickup trucks. During this time period, the road was used weekly, for more than ten continuous years prior to 1976 and was so used in 1980.

5. Throughout the time period from the early 1960s to 1980, I used the road myself for county road maintenance and hunting.

6. Throughout the time period described in the previous paragraph, I have observed other vehicles from the general public using the road at various times for the uses described in the previous paragraph plus traveling in and through the area, livestock operations and sightseeing.


7. It is also the reputation in the community that this road has been open to the public for all to use, to come and go as they pleased, since at least as early as the early 1960s and continuing through 1976 to the present, for the uses described in the previous paragraphs.

8. Prior to 1976, I personally graded the road.

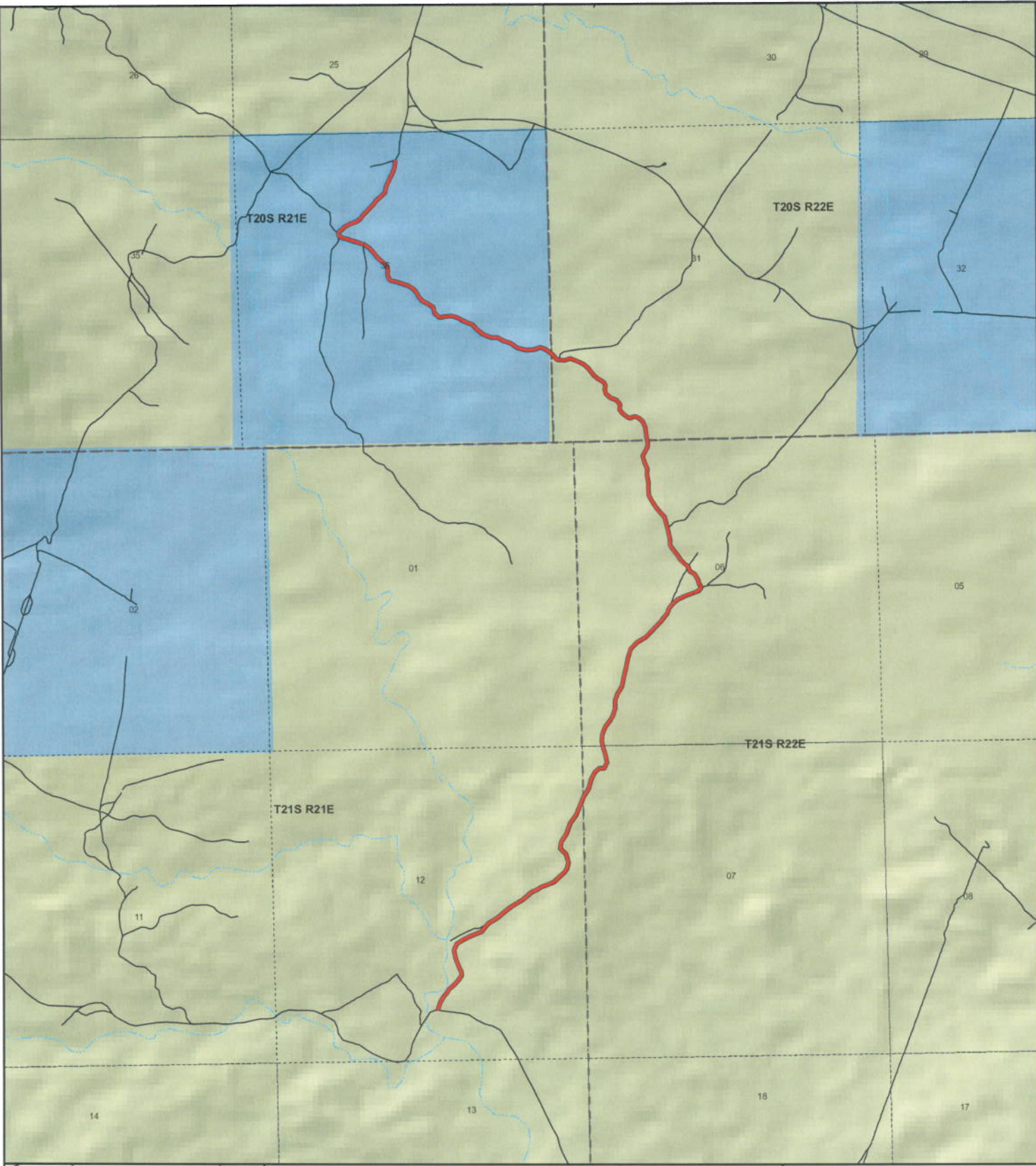
DATED this 8 day of September, 2007.


JAMES ROBERT WESTWOOD

SUBSCRIBED AND SWORN to before me this 8th day of September, 2007.




NOTARY PUBLIC



**Nash Wash to Pinto
County Unique - 00369**

- Land Ownership Categories**
- BLM
 - US Forest Service
 - Private
 - State Lands
 - National Parks (NPS)
 - Wilderness
 - National Recreation Area
 - State Parks
 - State Sovereign Land
 - Tribal Lands
 - Military
 - Wildlife Reserve

- Transportation Network**
- Nash Wash to Pinto
 - State / U.S. Highway
 - Local Roads

- Misc**
- City / Town
 - Municipalities
 - Section = 1 Mile



1:26,401
1 inch equals 0.4 miles



Map prepared by the State of Utah
AGRC
Room 5130 State Office Building
Salt Lake City, Utah 84114
Jul 25, 2007



AFFIDAVIT OF NEAL SWISHER

NASH WASH TO PINTO ROAD

GRAND COUNTY, UTAH

ROAD NUMBER 00369

State of Utah)
 : ss.
County of Grand)

NEAL SWISHER, being first duly sworn, deposes and states as follows:

1. I am an adult competent to testify about the matters set forth below based upon my personal knowledge. I currently reside in Moab, Grand County, Utah. I have lived in Grand County since 1960. I worked in the oil fields of Grand County until I retired in the early 1990s.

2. I have traveled and am familiar with a road in Grand County known as Nash Wash to Pinto Road. I am also familiar with the land the road traverses. When I first used and observed the road in the early 1960s it followed the same route as in 2007 when I last observed it. Attached is a Grand County map showing Nash Wash to Pinto Road. To the best of my knowledge and based upon my use of and familiarity with this road and the land it traverses, the location and route of the road are correctly illustrated on the attached map.

3. The County also identifies this road according to the road number listed above.

4. I have observed that the road has been open to the public for all to use, to come and go as they pleased, since at least as early as the early 1960s and continuing through 2007. Throughout this time period I observed travel on the road by means of jeeps, pickup trucks and ATVs. During this time period, the road was used weekly for more than ten continuous years prior to 1976 and was used weekly in 2007.


5. Throughout the time period from the early 1960s to 2007, I used the road myself for oil field work, rock hounding and recreation.

6. Throughout the time period described in the previous paragraph, I have observed other vehicles from the general public using the road at various times for the uses described in the previous paragraph plus, livestock operations, hunting, prospecting for minerals, oil and gas exploration and sightseeing.


7. It is also the reputation in the community that this road has been open to the public for all to use, to come and go as they pleased, since at least as early as the early 1960s and continuing through 1976 to the present, for the uses described in the previous paragraphs.

8. Prior to 1976, I observed road graders and heavy equipment performing maintenance and construction activities on the road.

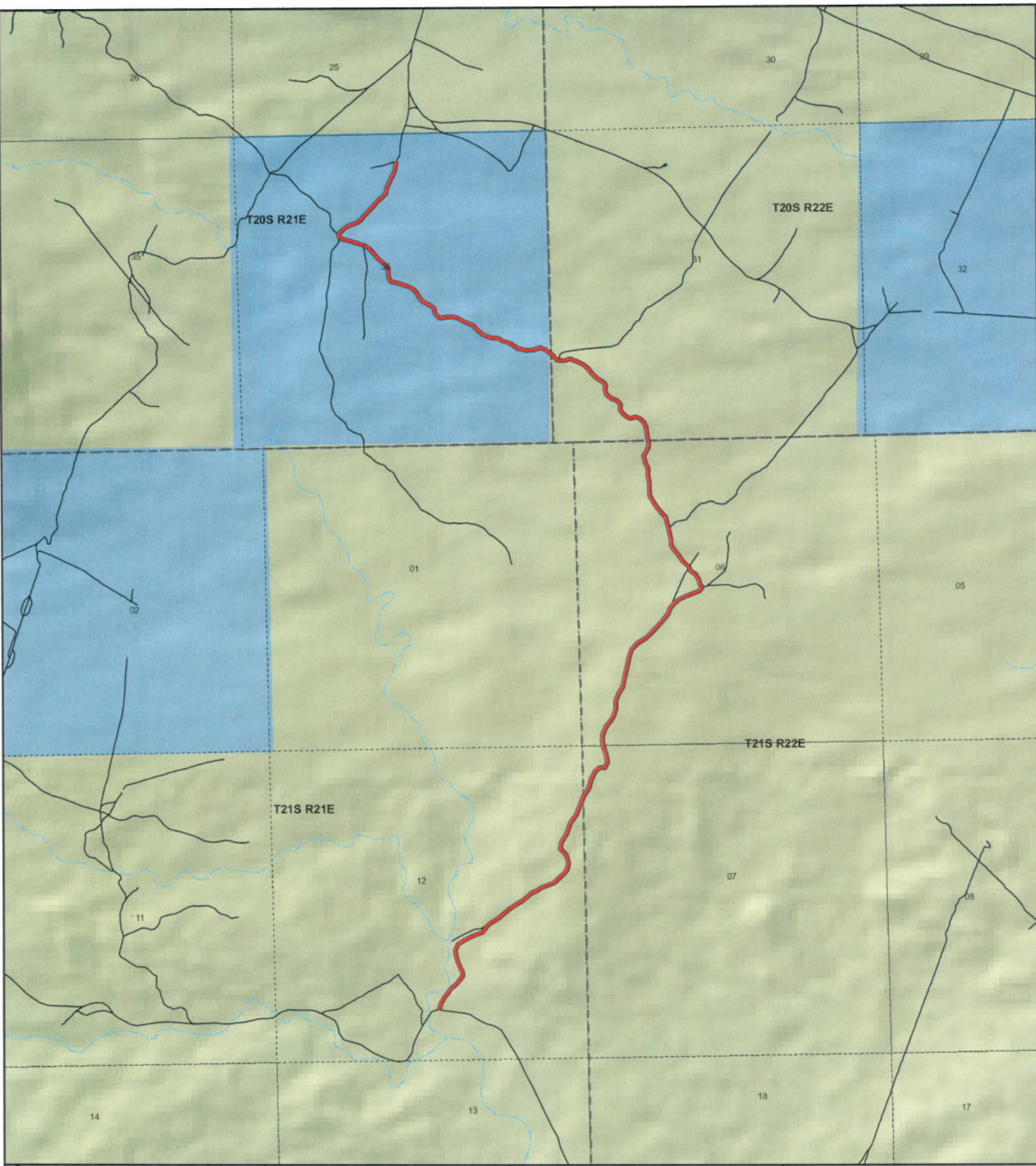
DATED this 2 day of August, 2007.


NEAL SWISHER

SUBSCRIBED AND SWORN to before me this 3rd day of August, 2007.




NOTARY PUBLIC



**Nash Wash to Pinto
County Unique - 00369**

- Land Ownership Categories**
- BLM
 - US Forest Service
 - Private
 - State Lands
 - National Parks (NPS)
 - Wilderness
 - National Recreation Area
 - State Parks
 - State Sovereign Land
 - Tribal Lands
 - Military
 - Wildlife Reserve

- Transportation Network**
- Nash Wash to Pinto
 - State / U.S. Highway
 - Local Roads

- Misc**
- City / Town
 - Municipallities
 - Section = 1 Mile



1:26,401
1 inch equals 0.4 miles



Map prepared by the State of Utah
AGRC
Room 5130 State Office Building
Salt Lake City, Utah 84114
Jul 25, 2007



Appendix A to Attachment 4

Popular Name: NASH WASH TO PINTO ROAD

County: Grand

County Road Number: 00369

State Geographic Information Database (SGID) Road Identification Number: RD100188.

Road-Segment Number: 001

Road-Segment Length: 2.8 miles more or less.

Believed owner of the land underlying this road-segment is: Bureau of Land Management.

The following description is based upon the geographic coordinate system using the NAD83 Datum. The source is GPS mapping grade data as indicated in the metadata and/or the transportation data model of the State of Utah Geographic Information Database (SGID).

The road-segment itself is the monument that is identified by its physical presence on the land. The location of said physical presence is closely approximated by mapping grade Global Positioning System (GPS) data. Said data are checked against the corresponding gray-scale 1-meter Digital Orthophoto Quadrangles published by the United States Geological Survey (USGS) to verify a reasonable degree of accuracy. In circumstances where accurate satellite signal acquisition is not possible, such as deep, narrow canyons or under a canopy of dense foliage, or where very sharp curves in the road make accuracy questionable, such portions of the road were digitized from the corresponding gray-scale 1-meter Digital Orthophoto Quadrangles published by the United States Geological Survey (USGS).

This road-segment may traverse:

Township 20 South Range 21 East, Section(s) 36, Salt Lake Base & Meridian
Township 20 South Range 22 East, Section(s) 31, Salt Lake Base & Meridian
Township 21 South Range 21 East, Section(s) 12, Salt Lake Base & Meridian
Township 21 South Range 22 East, Section(s) 6,7, Salt Lake Base & Meridian

The following description closely approximates the location of the centerline of the physical monument (NASH WASH TO PINTO ROAD)-- Segment 001 based on mapping grade Global Positioning System (GPS) data as defined above:

Beginning at a point on the road center line located at 38 degrees 59 minutes 21.54 seconds North Latitude and -109 degrees 32 minutes 38.97 seconds West Longitude, which can be converted to mapping accuracy State Plane Utah Central Zone NAD 83 feet coordinates of X = 2,196,323.0 feet and Y = 6,806,682.0 feet; thence the following courses along the said road center line:

thence North 16 Degrees 48 Minutes 02 Seconds East 135.6 feet
thence North 33 Degrees 27 Minutes 35 Seconds East 122.4 feet
thence North 40 Degrees 20 Minutes 32 Seconds East 86.5 feet
thence North 31 Degrees 23 Minutes 54 Seconds East 75.2 feet
thence North 49 Degrees 41 Minutes 45 Seconds East 89.4 feet
thence North 41 Degrees 36 Minutes 09 Seconds East 116.9 feet
thence North 34 Degrees 33 Minutes 46 Seconds East 100 feet
thence North 05 Degrees 20 Minutes 14 Seconds West 65.9 feet

thence North 26 Degrees 37 Minutes 08 Seconds West 71.4 feet
thence North 25 Degrees 50 Minutes 31 Seconds West 100 feet
thence North 17 Degrees 15 Minutes 48 Seconds West 102.9 feet
thence North 08 Degrees 49 Minutes 32 Seconds West 111.1 feet
thence North 22 Degrees 54 Minutes 57 Seconds East 114.3 feet
thence North 58 Degrees 40 Minutes 12 Seconds East 121.1 feet
thence North 63 Degrees 15 Minutes 56 Seconds East 125.5 feet
thence North 66 Degrees 04 Minutes 34 Seconds East 127.1 feet
thence North 66 Degrees 55 Minutes 38 Seconds East 93.4 feet
thence North 38 Degrees 12 Minutes 11 Seconds East 73.4 feet
thence North 43 Degrees 32 Minutes 33 Seconds East 111.5 feet
thence North 58 Degrees 26 Minutes 10 Seconds East 113.9 feet
thence North 52 Degrees 18 Minutes 48 Seconds East 83.8 feet
thence North 52 Degrees 23 Minutes 48 Seconds East 94.8 feet
thence North 49 Degrees 15 Minutes 57 Seconds East 113.9 feet
thence North 55 Degrees 37 Minutes 02 Seconds East 128.9 feet
thence North 55 Degrees 32 Minutes 09 Seconds East 90.7 feet
thence North 57 Degrees 39 Minutes 28 Seconds East 15.5 feet
thence North 71 Degrees 13 Minutes 41 Seconds East 5.2 feet
thence North 58 Degrees 03 Minutes 20 Seconds East 62.6 feet
thence North 51 Degrees 44 Minutes 52 Seconds East 69.4 feet
thence North 47 Degrees 34 Minutes 54 Seconds East 105.3 feet
thence North 61 Degrees 35 Minutes 33 Seconds East 115.1 feet
thence North 57 Degrees 42 Minutes 13 Seconds East 86.8 feet
thence North 74 Degrees 01 Minutes 44 Seconds East 73.1 feet
thence North 64 Degrees 46 Minutes 58 Seconds East 62.4 feet
thence North 68 Degrees 59 Minutes 33 Seconds East 88.3 feet
thence North 46 Degrees 03 Minutes 14 Seconds East 102.3 feet
thence North 46 Degrees 53 Minutes 07 Seconds East 130.5 feet
thence North 35 Degrees 43 Minutes 39 Seconds East 93.4 feet
thence North 10 Degrees 58 Minutes 23 Seconds East 108.8 feet
thence North 16 Degrees 43 Minutes 34 Seconds West 145.4 feet
thence North 44 Degrees 31 Minutes 45 Seconds West 135 feet
thence North 08 Degrees 38 Minutes 18 Seconds East 113 feet
thence North 31 Degrees 29 Minutes 29 Seconds East 164.1 feet
thence North 18 Degrees 14 Minutes 01 Seconds East 188.7 feet
thence North 35 Degrees 38 Minutes 22 Seconds East 178.4 feet
thence North 22 Degrees 25 Minutes 33 Seconds East 174.4 feet
thence North 19 Degrees 42 Minutes 00 Seconds East 146.2 feet
thence North 19 Degrees 41 Minutes 52 Seconds East 24.9 feet
thence North 32 Degrees 42 Minutes 22 Seconds East 164.4 feet
thence North 15 Degrees 34 Minutes 56 Seconds East 157 feet
thence North 28 Degrees 36 Minutes 45 Seconds East 136.9 feet
thence North 47 Degrees 02 Minutes 30 Seconds East 94.5 feet
thence North 88 Degrees 37 Minutes 42 Seconds East 90.8 feet
thence North 24 Degrees 19 Minutes 59 Seconds East 104.7 feet
thence North 12 Degrees 49 Minutes 37 Seconds West 154.6 feet
thence North 16 Degrees 40 Minutes 23 Seconds West 104.3 feet
thence North 11 Degrees 53 Minutes 08 Seconds West 33.9 feet

thence North 11 Degrees 54 Minutes 52 Seconds West 86.7 feet
thence North 04 Degrees 45 Minutes 39 Seconds East 103.8 feet
thence North 21 Degrees 53 Minutes 06 Seconds East 145.3 feet
thence North 36 Degrees 45 Minutes 26 Seconds East 127.5 feet
thence North 36 Degrees 19 Minutes 44 Seconds East 92 feet
thence North 15 Degrees 33 Minutes 39 Seconds East 134.8 feet
thence North 00 Degrees 25 Minutes 05 Seconds East 139.5 feet
thence North 20 Degrees 01 Minutes 25 Seconds East 110.3 feet
thence North 31 Degrees 52 Minutes 08 Seconds East 149.3 feet
thence North 09 Degrees 36 Minutes 14 Seconds East 161.6 feet
thence North 15 Degrees 54 Minutes 56 Seconds East 169.2 feet
thence North 11 Degrees 08 Minutes 43 Seconds East 160.7 feet
thence North 15 Degrees 05 Minutes 09 Seconds East 156.6 feet
thence North 45 Degrees 19 Minutes 01 Seconds East 152.6 feet
thence North 59 Degrees 08 Minutes 11 Seconds East 171.2 feet
thence North 45 Degrees 05 Minutes 17 Seconds East 194 feet
thence North 42 Degrees 22 Minutes 04 Seconds East 198.7 feet
thence North 39 Degrees 15 Minutes 27 Seconds East 161.8 feet
thence North 21 Degrees 09 Minutes 11 Seconds East 95.2 feet
thence North 35 Degrees 59 Minutes 24 Seconds East 103.9 feet
thence North 51 Degrees 07 Minutes 30 Seconds East 115.9 feet
thence North 66 Degrees 30 Minutes 45 Seconds East 129.4 feet
thence North 69 Degrees 12 Minutes 38 Seconds East 136.2 feet
thence North 65 Degrees 49 Minutes 15 Seconds East 117.7 feet
thence North 40 Degrees 05 Minutes 22 Seconds East 58.2 feet
thence North 17 Degrees 53 Minutes 56 Seconds East 32.8 feet
thence North 69 Degrees 04 Minutes 31 Seconds West 9 feet
thence North 35 Degrees 11 Minutes 27 Seconds West 56 feet
thence North 18 Degrees 48 Minutes 31 Seconds West 64 feet
thence North 30 Degrees 20 Minutes 48 Seconds West 109.9 feet
thence North 55 Degrees 54 Minutes 21 Seconds West 95.8 feet
thence North 23 Degrees 49 Minutes 25 Seconds West 78.7 feet
thence North 00 Degrees 20 Minutes 11 Seconds West 3.3 feet
thence North 48 Degrees 05 Minutes 42 Seconds West 78.1 feet
thence North 44 Degrees 36 Minutes 40 Seconds West 91.7 feet
thence North 32 Degrees 44 Minutes 53 Seconds West 99.1 feet
thence North 39 Degrees 09 Minutes 39 Seconds West 115.8 feet
thence North 35 Degrees 52 Minutes 35 Seconds West 92.8 feet
thence North 03 Degrees 43 Minutes 53 Seconds West 97 feet
thence North 12 Degrees 25 Minutes 52 Seconds West 105.7 feet
thence North 10 Degrees 22 Minutes 42 Seconds West 80 feet
thence North 00 Degrees 02 Minutes 43 Seconds East 29.5 feet
thence South 56 Degrees 39 Minutes 56 Seconds West 9 feet
thence North 14 Degrees 40 Minutes 37 Seconds West 39 feet
thence North 11 Degrees 25 Minutes 15 Seconds West 73.6 feet
thence North 16 Degrees 11 Minutes 59 Seconds West 81.9 feet
thence North 46 Degrees 13 Minutes 42 Seconds West 101.4 feet
thence North 41 Degrees 35 Minutes 55 Seconds West 115.7 feet
thence North 34 Degrees 41 Minutes 13 Seconds West 115.3 feet

thence North 30 Degrees 17 Minutes 24 Seconds West 111.7 feet
thence North 04 Degrees 03 Minutes 34 Seconds West 110.2 feet
thence North 01 Degrees 21 Minutes 47 Seconds West 126.4 feet
thence North 09 Degrees 32 Minutes 50 Seconds West 123 feet
thence North 02 Degrees 47 Minutes 02 Seconds East 101.9 feet
thence North 25 Degrees 21 Minutes 47 Seconds West 115.9 feet
thence North 15 Degrees 54 Minutes 47 Seconds West 110.7 feet
thence North 30 Degrees 45 Minutes 24 Seconds East 99.6 feet
thence North 24 Degrees 05 Minutes 42 Seconds East 88.3 feet
thence North 00 Degrees 05 Minutes 42 Seconds West 93.5 feet
thence North 20 Degrees 24 Minutes 57 Seconds West 8.3 feet
thence North 20 Degrees 22 Minutes 10 Seconds West 35.3 feet
thence North 06 Degrees 47 Minutes 33 Seconds West 193.2 feet
thence North 25 Degrees 22 Minutes 36 Seconds West 96 feet
thence North 47 Degrees 20 Minutes 50 Seconds West 86.6 feet
thence North 69 Degrees 08 Minutes 26 Seconds West 72.6 feet
thence South 79 Degrees 34 Minutes 52 Seconds West 46.9 feet
thence South 69 Degrees 26 Minutes 19 Seconds West 33.2 feet
thence North 87 Degrees 00 Minutes 59 Seconds West 28.3 feet
thence North 70 Degrees 21 Minutes 38 Seconds West 43.2 feet
thence North 53 Degrees 30 Minutes 49 Seconds West 87.6 feet
thence North 39 Degrees 35 Minutes 15 Seconds West 86.9 feet
thence North 01 Degrees 49 Minutes 54 Seconds East 91.9 feet
thence North 41 Degrees 58 Minutes 34 Seconds West 96.6 feet
thence North 65 Degrees 47 Minutes 51 Seconds West 106.7 feet
thence North 52 Degrees 25 Minutes 10 Seconds West 98.8 feet
thence North 14 Degrees 55 Minutes 58 Seconds West 81.4 feet
thence North 11 Degrees 12 Minutes 55 Seconds East 68.7 feet
thence North 23 Degrees 05 Minutes 14 Seconds West 55.2 feet
thence North 54 Degrees 05 Minutes 35 Seconds West 66.6 feet
thence North 64 Degrees 13 Minutes 20 Seconds West 70.8 feet
thence North 47 Degrees 57 Minutes 21 Seconds West 94.9 feet
thence North 37 Degrees 30 Minutes 41 Seconds West 125.6 feet
thence North 47 Degrees 37 Minutes 15 Seconds West 108.8 feet
thence North 64 Degrees 46 Minutes 34 Seconds West 125.5 feet
thence North 68 Degrees 38 Minutes 16 Seconds West 128.7 feet
thence South 71 Degrees 27 Minutes 18 Seconds West 99.8 feet
thence North 85 Degrees 27 Minutes 03 Seconds West 96.3 feet
thence North 82 Degrees 44 Minutes 29 Seconds West 24.8 feet
thence North 43 Degrees 59 Minutes 15 Seconds West 136.1 feet
thence North 53 Degrees 50 Minutes 24 Seconds West 17.1 feet
thence North 53 Degrees 52 Minutes 01 Seconds West 53.5 feet more or less to **the ending**

point at: 39 degrees 01 minutes 11.67 seconds North Latitude and -109 degrees 32 minutes 012.4 seconds West Longitude, which can be converted to mapping accuracy State Plane Utah Central Zone NAD 83 feet coordinates of X = 2,198,176.3 feet and Y = 6,817,867.6 feet.